Groundsure INSIGHTS

Site Details:

220, ELGAR ROAD SOUTH,
READING, RG2 0BW

Client Ref: GWPR6540
Report Ref: GS-OQA-S8W-8F8-FEK
Grid Ref: 471501, 172105

Map Name: County Series

Map date: **1898**

Scale: 1:10,560

Printed at: 1:10,560

N
W E
S



Powered by OS

Produced by
Groundsure Insights
T: 08444 159000
E: info@groundsure.com
W: www.groundsure.com

© Crown copyright and database rights 2024 Ordnance Survey 100035207

Production date: 14 May 2025

Map legend available at:
www.groundsure.com/sites/default/files/groundsure_legend.pdf

Groundsure INSIGHTS

Site Details:

220, ELGAR ROAD SOUTH,
READING, RG2 0BW

Client Ref: GWPR6540
Report Ref: GS-OQA-S8W-8F8-FEK
Grid Ref: 471501, 172105

Map Name: County Series

Map date: **1898-1900**

Scale: 1:10,560

Printed at: 1:10,560

N
W E
S

Surveyed 1877
Revised 1898
Edition 1900
Copyright N/A
Levelled N/A

Surveyed 1877
Revised 1898
Edition N/A
Copyright N/A
Levelled N/A

Surveyed N/A
Revised N/A
Edition N/A
Copyright N/A
Levelled N/A

Powered by OS

Produced by
Groundsure Insights
T: 08444 159000
E: info@groundsure.com
W: www.groundsure.com

© Crown copyright and database rights 2024 Ordnance Survey 100035207

Production date: 14 May 2025

Map legend available at:
www.groundsure.com/sites/default/files/groundsure_legend.pdf

Groundsure INSIGHTS

Site Details:

220, ELGAR ROAD SOUTH,
READING, RG2 0BW

Client Ref: GWPR6540
Report Ref: GS-OQA-S8W-8F8-FEK
Grid Ref: 471501, 172105

Map Name: County Series

Map date: **1898-1900**

Scale: 1:10,560

Printed at: 1:10,560

N
W E
S

Surveyed 1877
Revised 1898
Edition 1900
Copyright N/A
Levelled N/A

Surveyed N/A
Revised N/A
Edition N/A
Copyright N/A
Levelled N/A

Surveyed 1876
Revised 1898
Edition N/A
Copyright N/A
Levelled N/A

Powered by OS

Produced by
Groundsure Insights
T: 08444 159000
E: info@groundsure.com
W: www.groundsure.com

© Crown copyright and database rights 2024 Ordnance Survey 100035207

Production date: 14 May 2025

Map legend available at:
www.groundsure.com/sites/default/files/groundsure_legend.pdf

Groundsure INSIGHTS

Site Details:

220, ELGAR ROAD SOUTH,
READING, RG2 0BW

Client Ref: GWPR6540
Report Ref: GS-OQA-S8W-8F8-FEK
Grid Ref: 471501, 172105

Map Name: County Series

Map date: **1910-1913**

Scale: 1:10,560

Printed at: 1:10,560

N
W E
S

Surveyed 1877
Revised 1910
Edition N/A
Copyright N/A
Levelled N/A

Surveyed 1877
Revised 1910
Edition 1913
Copyright N/A
Levelled N/A

Surveyed 1876
Revised 1913
Edition 1913
Copyright N/A
Levelled N/A

Surveyed 1876
Revised 1913
Edition 1913
Copyright N/A
Levelled N/A

Powered by OS

Produced by
Groundsure Insights
T: 08444 159000
E: info@groundsure.com
W: www.groundsure.com

© Crown copyright and database rights 2024 Ordnance Survey 100035207

Production date: 14 May 2025

Map legend available at:
www.groundsure.com/sites/default/files/groundsure_legend.pdf

Groundsure INSIGHTS

Site Details:

220, ELGAR ROAD SOUTH,
READING, RG2 0BW

Client Ref: GWPR6540
Report Ref: GS-OQA-S8W-8F8-FEK
Grid Ref: 471501, 172105

Map Name: County Series

Map date: **1914**

Scale: 1:10,560

Printed at: 1:10,560

N
W E
S

Surveyed N/A
Revised 1914
Edition 1913
Copyright N/A
Levelled N/A

Powered by OS

Produced by
Groundsure Insights
T: 08444 159000
E: info@groundsure.com
W: www.groundsure.com

© Crown copyright and database rights 2024 Ordnance Survey 100035207

Production date: 14 May 2025

Map legend available at:
www.groundsure.com/sites/default/files/groundsure_legend.pdf

Groundsure INSIGHTS

Site Details:

220, ELGAR ROAD SOUTH,
READING, RG2 0BW

Client Ref: GWPR6540
Report Ref: GS-OQA-S8W-8F8-FEK
Grid Ref: 471501, 172105

Map Name: County Series

Map date: **1932-1933**

Scale: 1:10,560

Printed at: 1:10,560

N
W E
S

Surveyed 1877
Revised 1932
Edition N/A
Copyright N/A
Levelled N/A

Surveyed 1877
Revised 1933
Edition N/A
Copyright N/A
Levelled N/A

Powered by OS

Produced by
Groundsure Insights
T: 08444 159000
E: info@groundsure.com
W: www.groundsure.com

© Crown copyright and database rights 2024 Ordnance Survey 100035207

Production date: 14 May 2025

Map legend available at:
www.groundsure.com/sites/default/files/groundsure_legend.pdf

Groundsure INSIGHTS

Site Details:

220, ELGAR ROAD SOUTH,
READING, RG2 0BW

Client Ref: GWPR6540
Report Ref: GS-OQA-S8W-8F8-FEK
Grid Ref: 471501, 172105

Map Name: County Series

Map date: **1938**

Scale: 1:10,560

Printed at: 1:10,560

N
W E
S



Powered by OS

Produced by
Groundsure Insights
T: 08444 159000
E: info@groundsure.com
W: www.groundsure.com

© Crown copyright and database rights 2024 Ordnance Survey 100035207

Production date: 14 May 2025

Map legend available at:
www.groundsure.com/sites/default/files/groundsure_legend.pdf

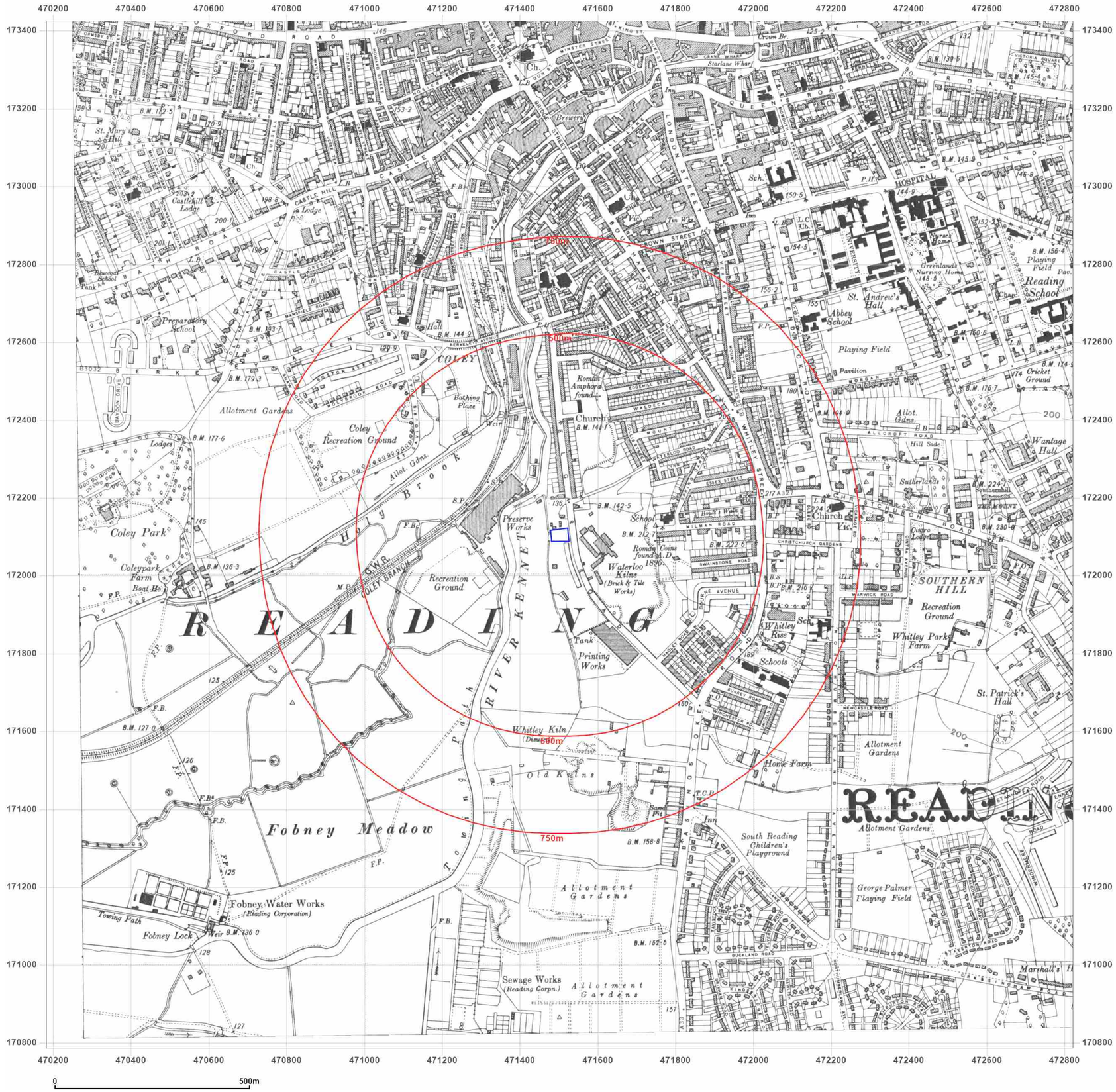
470200
470400
470600
470800
471000
471200
471400
471600
471800
472000
472200
472400
472600
472800
173400
173200
173000
172800
172600
172400
172200
172000
171800
171600
171400
171200
171000
170800
500m
750m
0
500m
READING
COLEY
Coley Park
Coley Recreation Ground
Allotment Gardens
Preparatory School
Castlehill Lodge
Preserve Works
Recreation Ground
Waterloo Kilns (Brick & Tile Works)
Printing Works
Whitley Kiln
Old Kilns
Fobney Meadow
Fobney Water Works (Reading Corporation)
Fobney Lock
Towing Path
Sewage Works (Reading Corpn.)
Allotment Gardens
Home Farm
Whitley Park Farm
SOUTHERN HILL
Recreation Ground
St. Patrick's Hall
Playing Field
Reading School
Abbey School
St. Andrew's Hall
Greenlands Nursing Home
Cricket Ground
Wantage Hall
Allotment Gardens
South Reading Children's Playground
George Palmer Playing Field
Marshall's H
Church
Roman Amphora found
Roman Coins found 1896
Bathing Place
Weir
Sch.
Brewery
Starlane Wharf
Crown Br.
Tin H.
Hall
Inn
Sand Pit
Tank
Pavilion
Allot. Gdns.
Hill Side
Sutherlands
Southernhay
Whitley Rise
Schools
Centre Lodge
Lodges
Coleypark Farm
Boat Ho.
Greyfriars Hospital
Tn. H.
Ch.
Vic.
Playing Field
Pav.
Cyrus Home
Allot. Gdns.
Allotment Gardens
Allotment Gardens
Allotment Gardens

Groundsure INSIGHTS

Site Details:

220, ELGAR ROAD SOUTH,
READING, RG2 0BW

Client Ref: GWPR6540
Report Ref: GS-OQA-S8W-8F8-FEK
Grid Ref: 471501, 172105

Map Name: Provisional

Map date: **1962**

Scale: 1:10,560

Printed at: 1:10,560

N
W E
S

Surveyed 1959
Revised 1961
Edition N/A
Copyright 1962
Levelled N/A

Powered by OS

Produced by
Groundsure Insights
T: 08444 159000
E: info@groundsure.com
W: www.groundsure.com

© Crown copyright and database rights 2024 Ordnance Survey 100035207

Production date: 14 May 2025

Map legend available at:
www.groundsure.com/sites/default/files/groundsure_legend.pdf

Groundsure INSIGHTS

Site Details:

220, ELGAR ROAD SOUTH,
READING, RG2 0BW

Client Ref: GWPR6540
Report Ref: GS-OQA-S8W-8F8-FEK
Grid Ref: 471501, 172105

Map Name: National Grid

Map date: **1973**

Scale: 1:10,000

Printed at: 1:10,000

N
W E
S

Surveyed 1970
Revised 1973
Edition N/A
Copyright 1973
Levelled N/A

Powered by OS

Produced by
Groundsure Insights
T: 08444 159000
E: info@groundsure.com
W: www.groundsure.com

© Crown copyright and database rights 2024 Ordnance Survey 100035207

Production date: 14 May 2025

Map legend available at:
www.groundsure.com/sites/default/files/groundsure_legend.pdf

Groundsure INSIGHTS

Site Details:

220, ELGAR ROAD SOUTH,
READING, RG2 0BW

Client Ref: GWPR6540
Report Ref: GS-OQA-S8W-8F8-FEK
Grid Ref: 471501, 172105

Map Name: National Grid

Map date: **1979**

Scale: 1:10,000

Printed at: 1:10,000

N
W E
S

Surveyed 1977
Revised 1979
Edition N/A
Copyright 1979
Levelled 1969

Powered by OS

Produced by
Groundsure Insights
T: 08444 159000
E: info@groundsure.com
W: www.groundsure.com

© Crown copyright and database rights 2024 Ordnance Survey 100035207

Production date: 14 May 2025

Map legend available at:
www.groundsure.com/sites/default/files/groundsure_legend.pdf

Groundsure INSIGHTS

Site Details:

220, ELGAR ROAD SOUTH,
READING, RG2 0BW

Client Ref: GWPR6540
Report Ref: GS-OQA-S8W-8F8-FEK
Grid Ref: 471501, 172105

Map Name: National Grid

Map date: **1989**

Scale: 1:10,000

Printed at: 1:10,000

N
W E
S

Surveyed 1987
Revised 1989
Edition N/A
Copyright N/A
Levelled N/A

Powered by OS

Produced by
Groundsure Insights
T: 08444 159000
E: info@groundsure.com
W: www.groundsure.com

© Crown copyright and database rights 2024 Ordnance Survey 100035207

Production date: 14 May 2025

Map legend available at:
www.groundsure.com/sites/default/files/groundsure_legend.pdf

Groundsure INSIGHTS

Site Details:

220, ELGAR ROAD SOUTH,
READING, RG2 0BW

Client Ref: GWPR6540
Report Ref: GS-OQA-S8W-8F8-FEK
Grid Ref: 471501, 172105

Map Name: National Grid

Map date: **1994**

Scale: 1:10,000

Printed at: 1:10,000

N
W E
S

Surveyed 1987
Revised 1994
Edition N/A
Copyright N/A
Levelled N/A

Powered by OS

Produced by
Groundsure Insights
T: 08444 159000
E: info@groundsure.com
W: www.groundsure.com

© Crown copyright and database rights 2024 Ordnance Survey 100035207

Production date: 14 May 2025

Map legend available at:
www.groundsure.com/sites/default/files/groundsure_legend.pdf

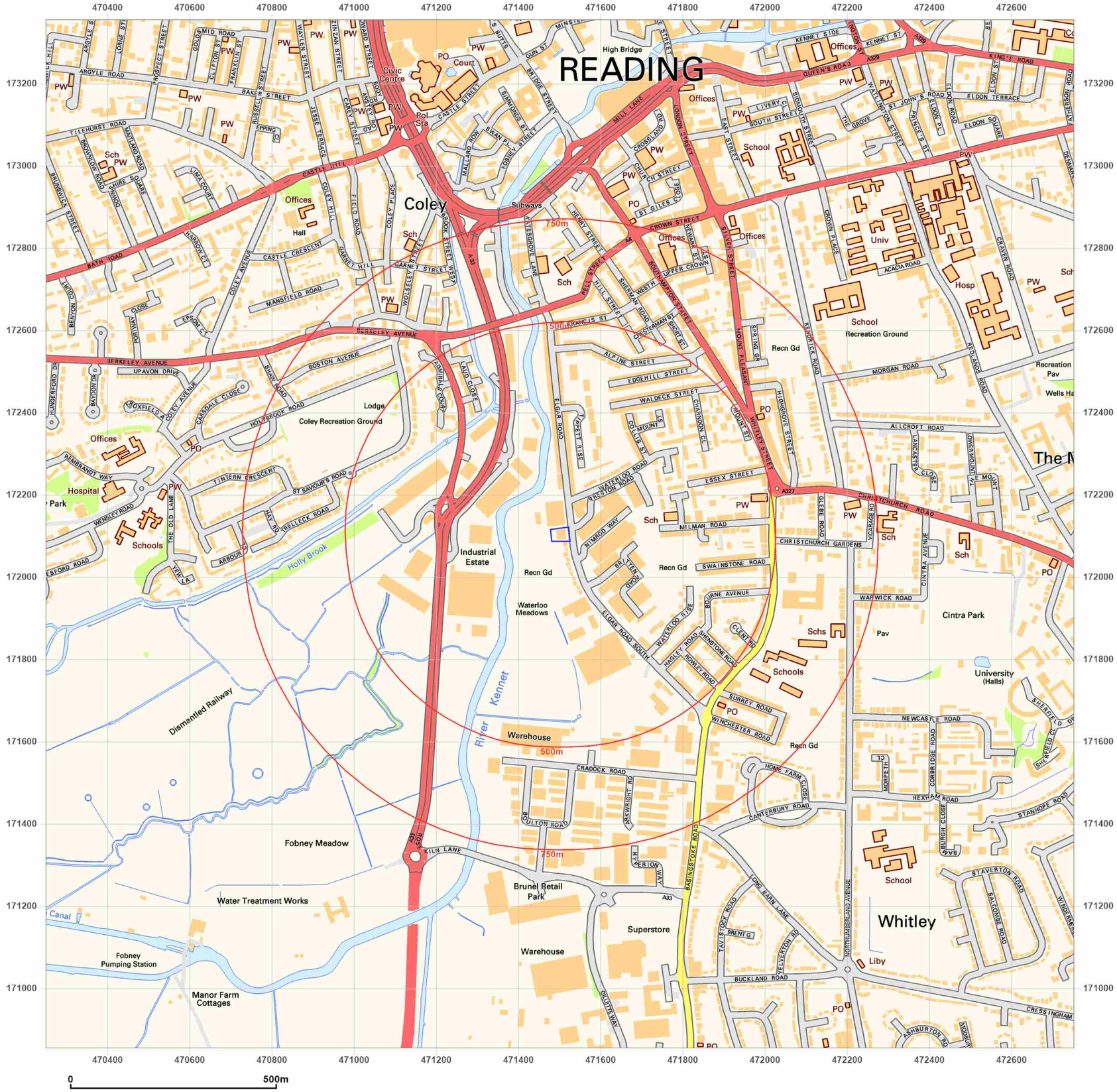

Groundsure INSIGHTS

Site Details:

220, ELGAR ROAD SOUTH,
READING, RG2 0BW

Client Ref: GWPR6540
Report Ref: GS-OQA-S8W-8F8-FEK
Grid Ref: 471501, 172105

Map Name: National Grid

Map date: **2001**

Scale: 1:10,000

Printed at: 1:10,000

N
W E
S

2001

Powered by OS

Produced by
Groundsure Insights
T: 08444 159000
E: info@groundsure.com
W: www.groundsure.com

© Crown copyright and database rights 2024 Ordnance Survey 100035207

Production date: 14 May 2025

Map legend available at:
www.groundsure.com/sites/default/files/groundsure_legend.pdf

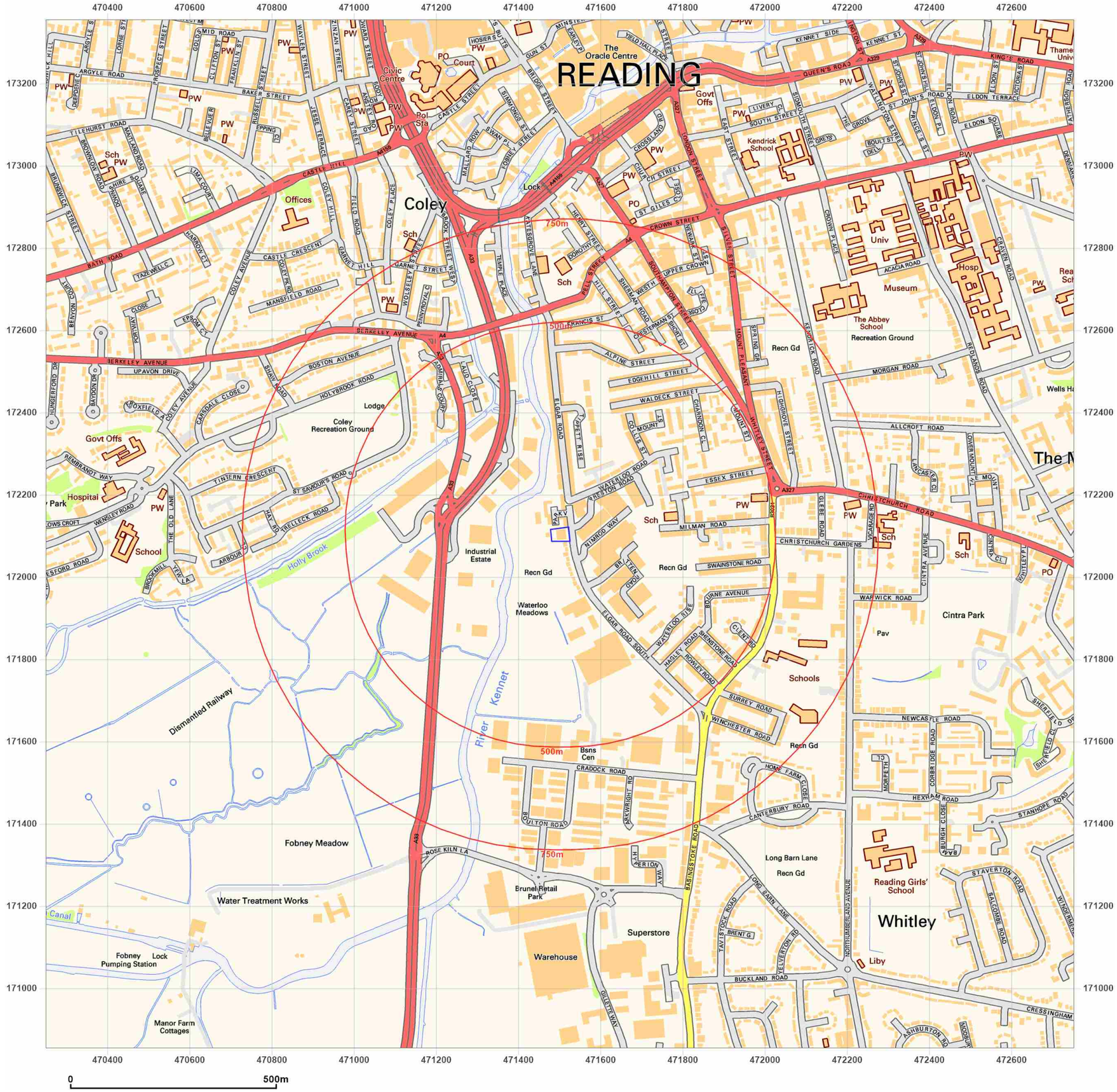

Groundsure INSIGHTS

Site Details:

220, ELGAR ROAD SOUTH,
READING, RG2 0BW

Client Ref: GWPR6540
Report Ref: GS-OQA-S8W-8F8-FEK
Grid Ref: 471501, 172105

Map Name: National Grid

Map date: **2010**

Scale: 1:10,000

Printed at: 1:10,000

N
W E
S

2010

Powered by OS

Produced by
Groundsure Insights
T: 08444 159000
E: info@groundsure.com
W: www.groundsure.com

© Crown copyright and database rights 2024 Ordnance Survey 100035207

Production date: 14 May 2025

Map legend available at:
www.groundsure.com/sites/default/files/groundsure_legend.pdf

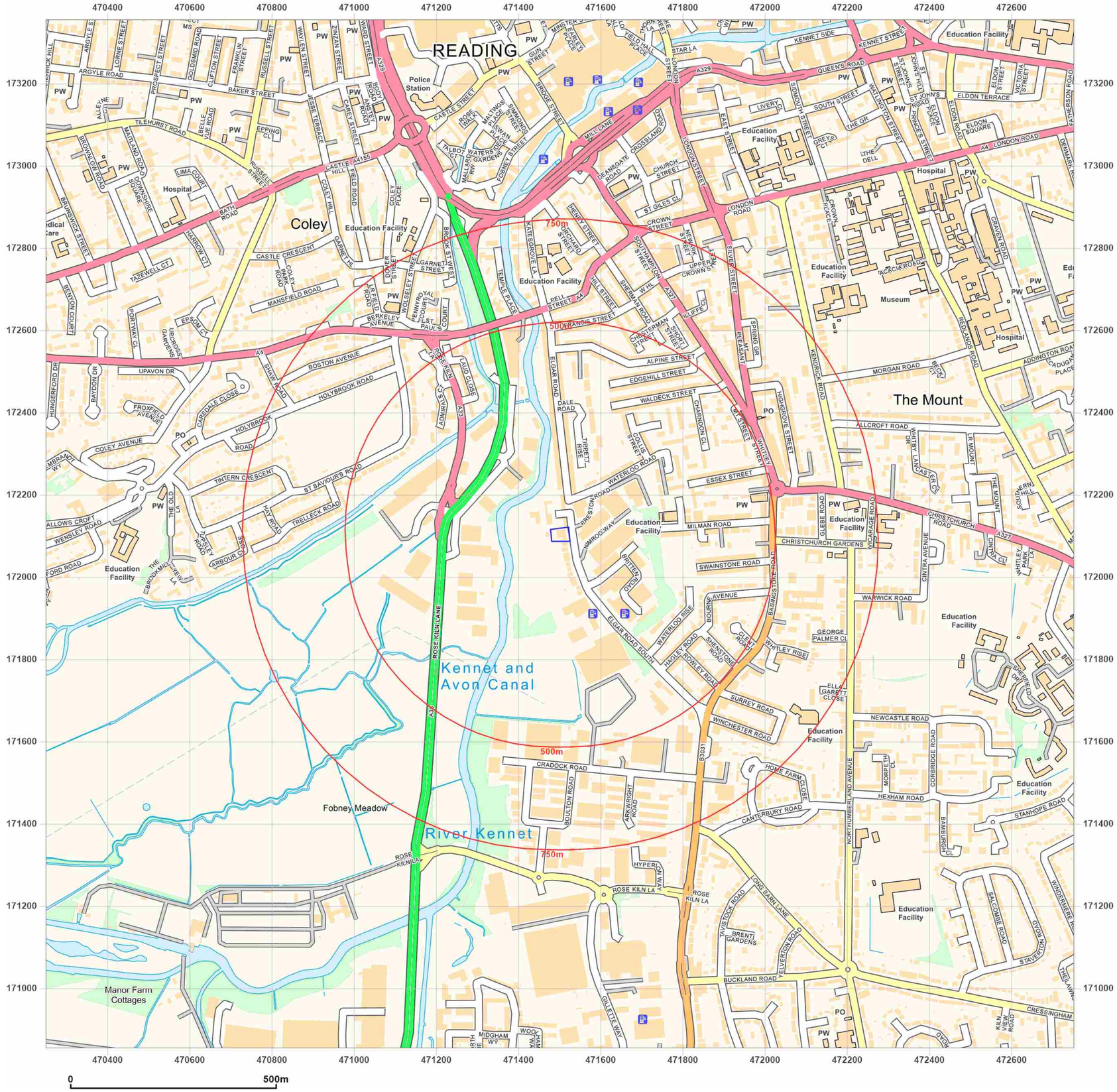

Groundsure INSIGHTS

Site Details:

220, ELGAR ROAD SOUTH,
READING, RG2 0BW

Client Ref: GWPR6540
Report Ref: GS-OQA-S8W-8F8-FEK
Grid Ref: 471501, 172105

Map Name: National Grid

Map date: 2025

Scale: 1:10,000

Printed at: 1:10,000

N
W E
S

2025

Powered by OS

Produced by
Groundsure Insights
T: 08444 159000
E: info@groundsure.com
W: www.groundsure.com

© Crown copyright and database rights 2024 Ordnance Survey 100035207

Production date: 14 May 2025

Map legend available at:
www.groundsure.com/sites/default/files/groundsure_legend.pdf