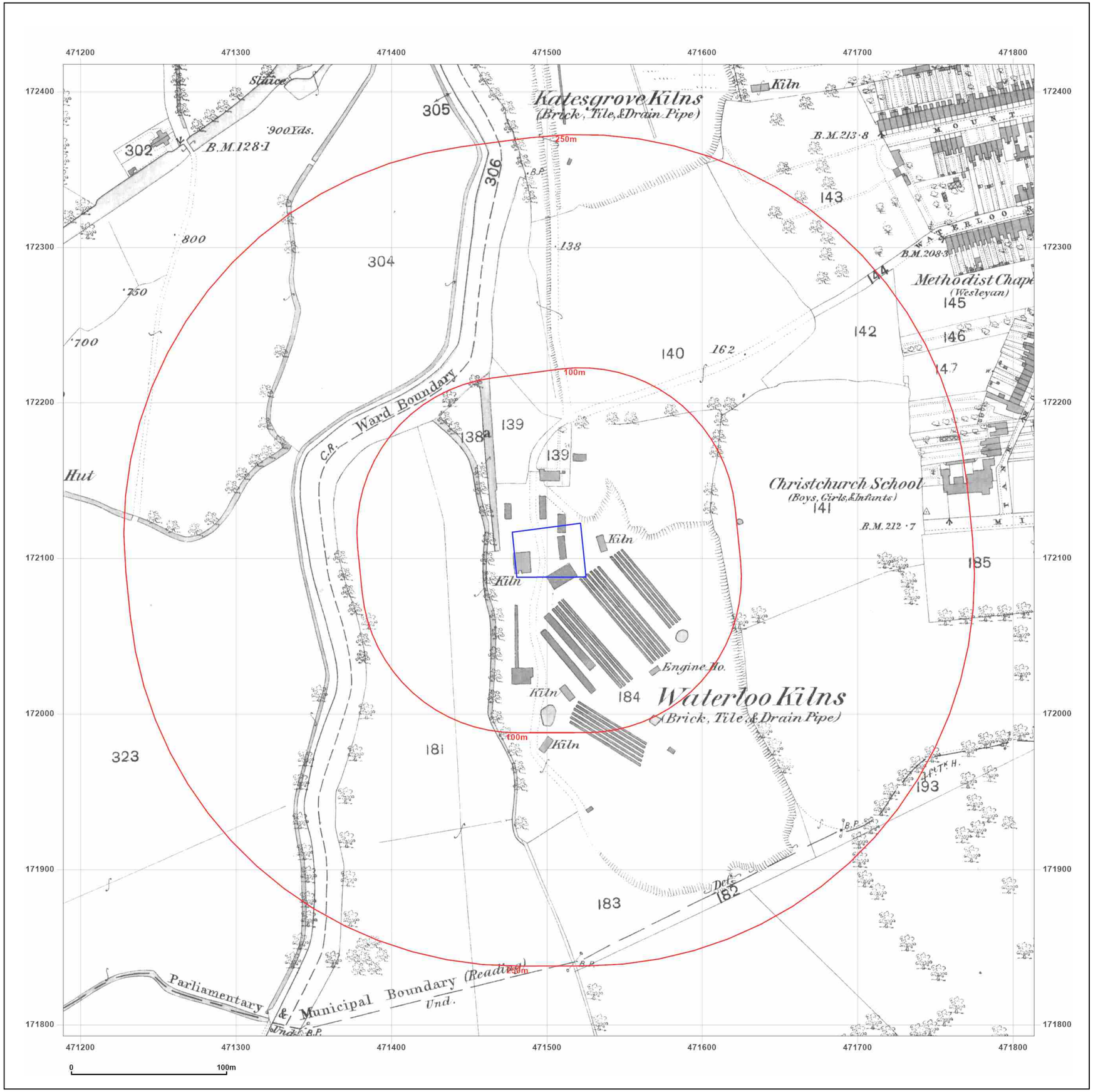

Groundsure INSIGHTS

Site Details:

220, ELGAR ROAD SOUTH,
READING, RG2 0BW

Client Ref: GWPR6540
Report Ref: GS-OQA-S8W-8F8-FEK
Grid Ref: 471501, 172105

Map Name: County Series

Map date: **1879**

Scale: 1:2,500

Printed at: 1:2,500

N
W E
S

Surveyed 1879
Revised 1879
Edition N/A
Copyright N/A
Levelled N/A

Powered by OS

Produced by
Groundsure Insights
T: 08444 159000
E: info@groundsure.com
W: www.groundsure.com

© Crown copyright and database rights 2024 Ordnance Survey 100035207

Production date: 14 May 2025

Map legend available at:
www.groundsure.com/sites/default/files/groundsure_legend.pdf

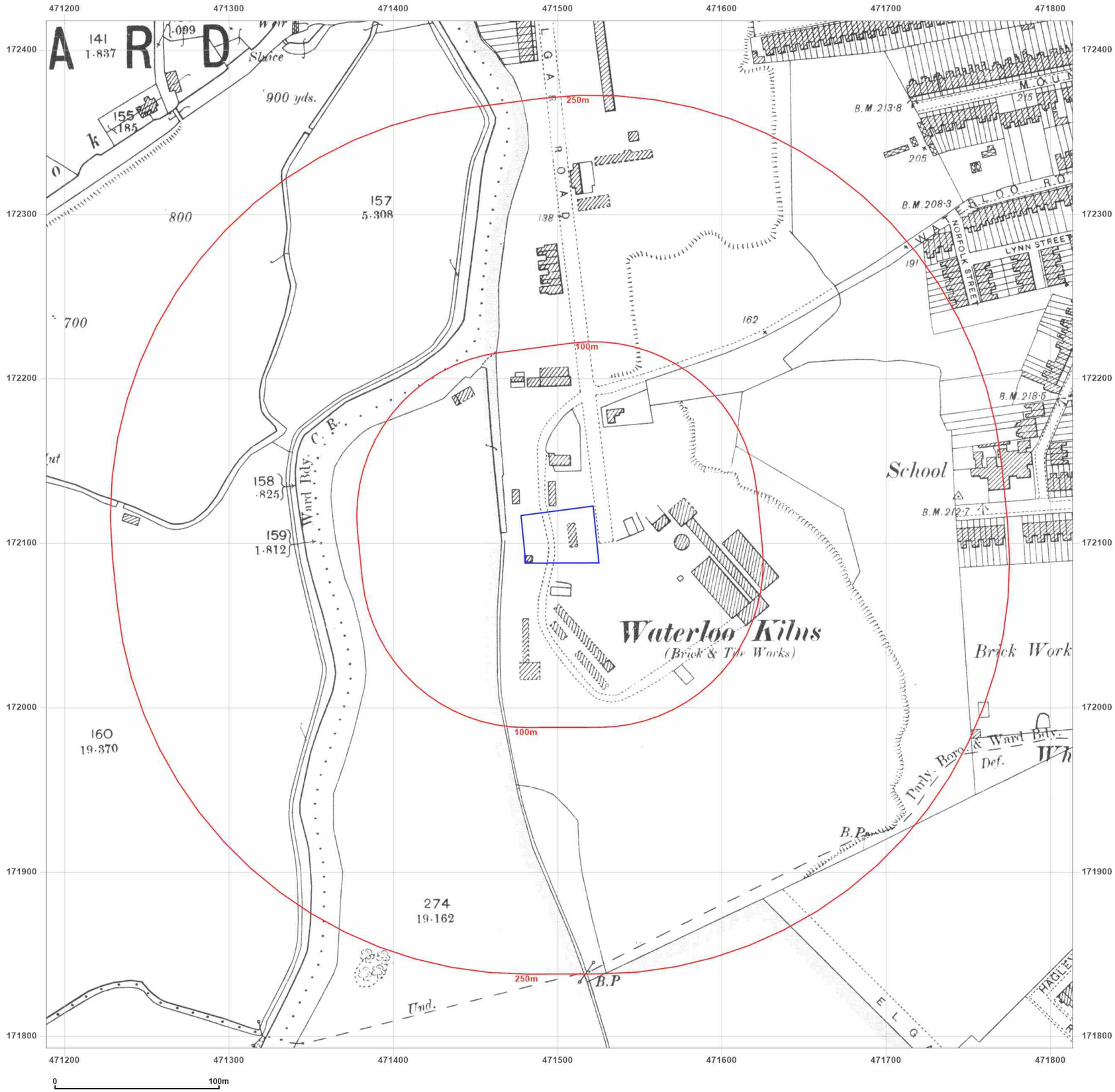

Groundsure INSIGHTS

Site Details:

220, ELGAR ROAD SOUTH,
READING, RG2 0BW

Client Ref: GWPR6540
Report Ref: GS-OQA-S8W-8F8-FEK
Grid Ref: 471501, 172105

Map Name: County Series

Map date: **1899**

Scale: 1:2,500

Printed at: 1:2,500

N
W E
S

Surveyed 1899
Revised 1899
Edition N/A
Copyright N/A
Levelled N/A

Powered by OS

Produced by
Groundsure Insights
T: 08444 159000
E: info@groundsure.com
W: www.groundsure.com

© Crown copyright and database rights 2024 Ordnance Survey 100035207

Production date: 14 May 2025

Map legend available at:
www.groundsure.com/sites/default/files/groundsure_legend.pdf

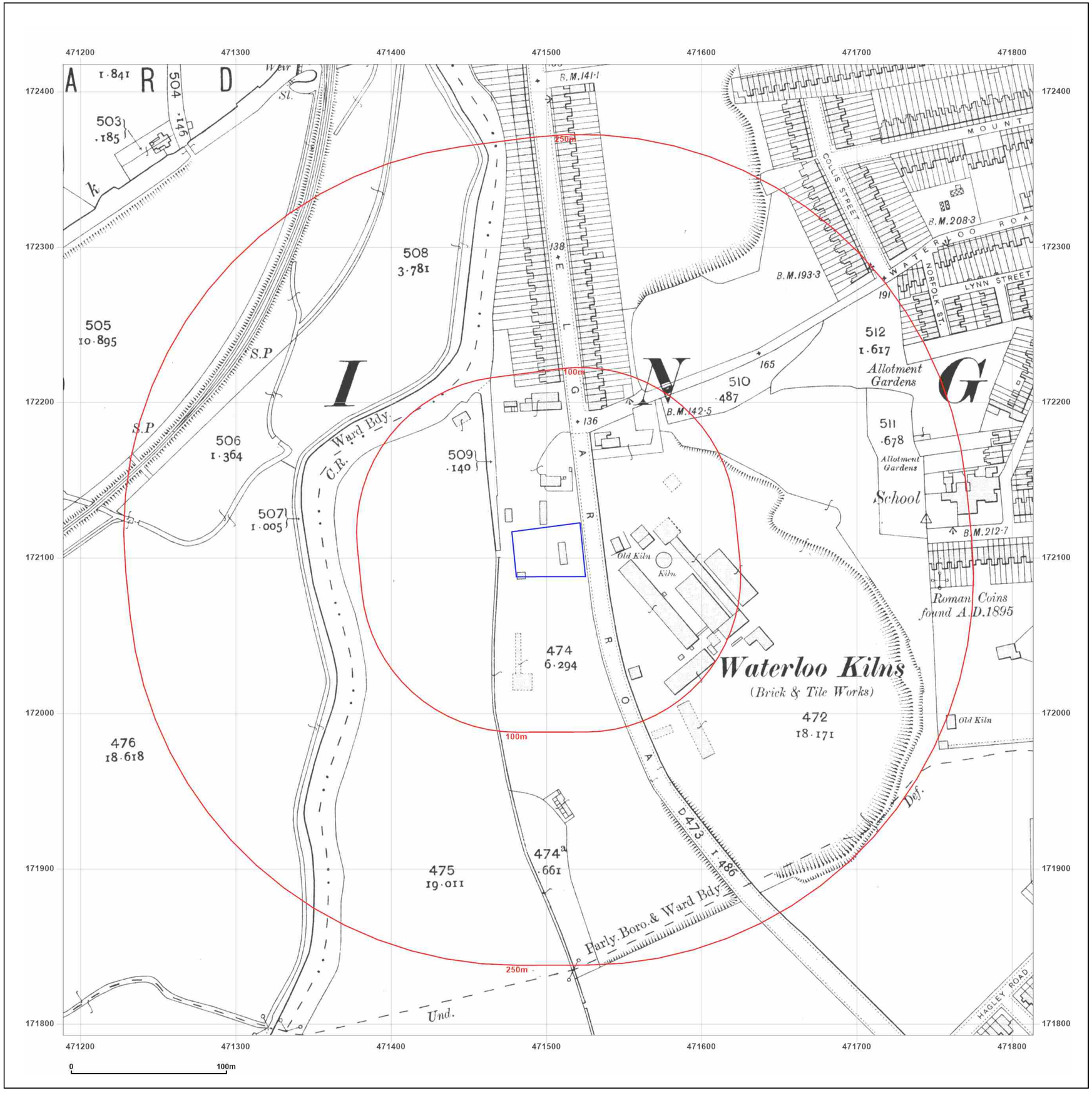

Groundsure INSIGHTS

Site Details:

220, ELGAR ROAD SOUTH,
READING, RG2 0BW

Client Ref: GWPR6540
Report Ref: GS-OQA-S8W-8F8-FEK
Grid Ref: 471501, 172105

Map Name: County Series

Map date: **1911**

Scale: 1:2,500

Printed at: 1:2,500

N
W E
S

Surveyed 1911
Revised 1911
Edition N/A
Copyright N/A
Levelled N/A

Powered by OS

Produced by
Groundsure Insights
T: 08444 159000
E: info@groundsure.com
W: www.groundsure.com

© Crown copyright and database rights 2024 Ordnance Survey 100035207

Production date: 14 May 2025

Map legend available at:
www.groundsure.com/sites/default/files/groundsure_legend.pdf

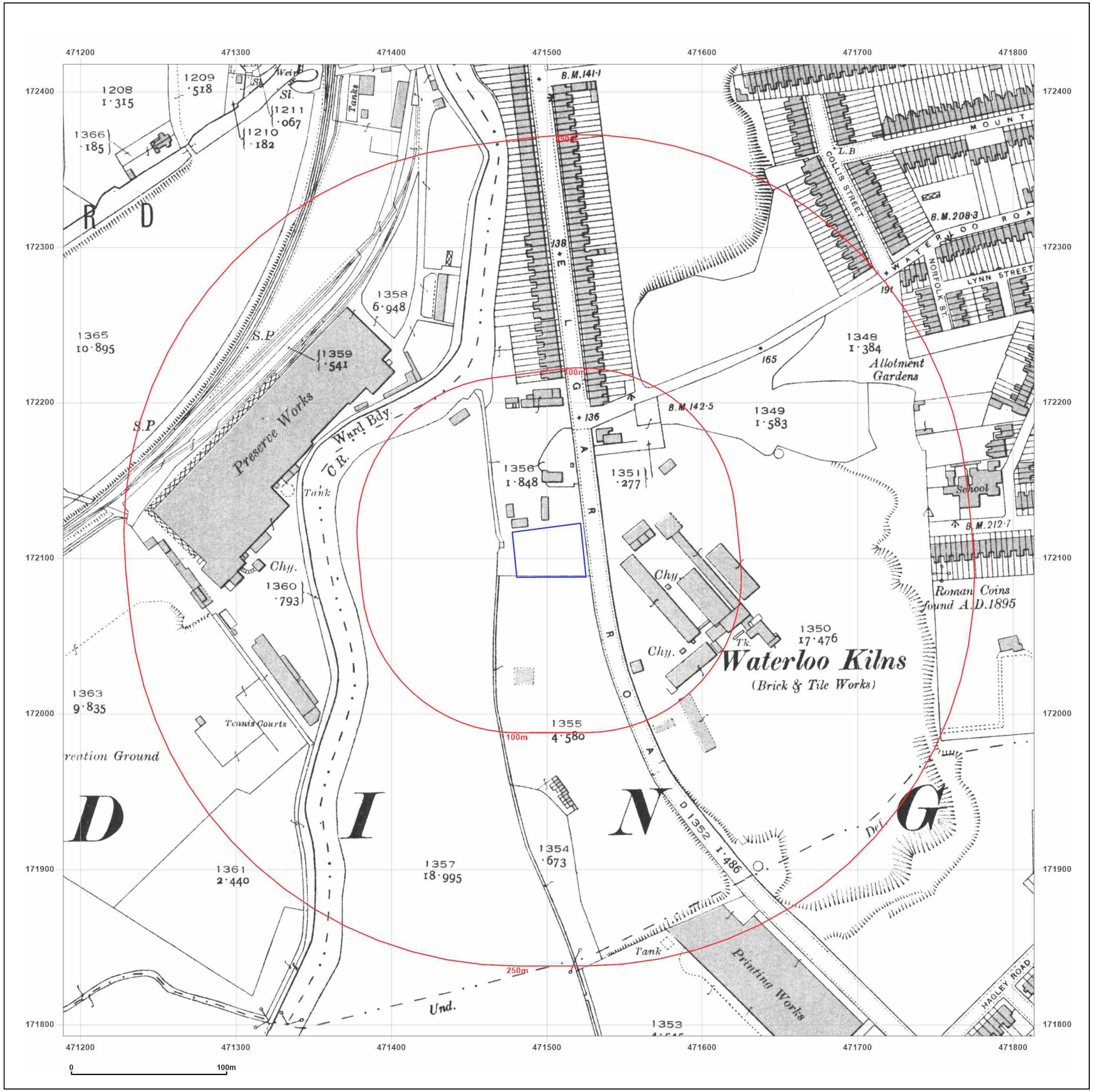

Groundsure INSIGHTS

Site Details:

220, ELGAR ROAD SOUTH,
READING, RG2 0BW

Client Ref: GWPR6540
Report Ref: GS-OQA-S8W-8F8-FEK
Grid Ref: 471501, 172105

Map Name: County Series

Map date: **1932**

Scale: 1:2,500

Printed at: 1:2,500

N
W E
S

Surveyed 1932
Revised 1932
Edition N/A
Copyright N/A
Levelled N/A

Powered by OS

Produced by
Groundsure Insights
T: 08444 159000
E: info@groundsure.com
W: www.groundsure.com

© Crown copyright and database rights 2024 Ordnance Survey 100035207

Production date: 14 May 2025

Map legend available at:
www.groundsure.com/sites/default/files/groundsure_legend.pdf

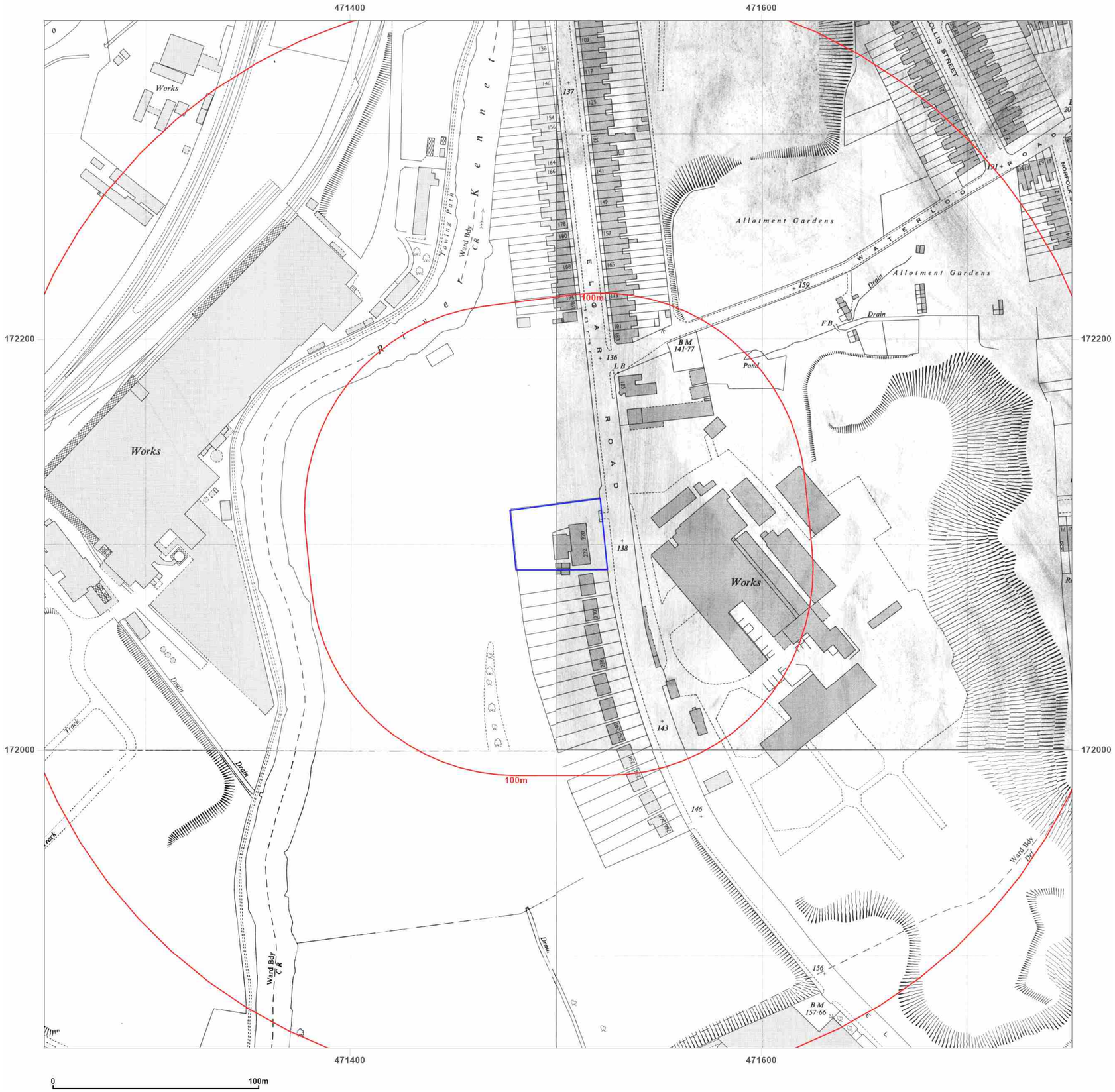

Groundsure INSIGHTS

Site Details:

220, ELGAR ROAD SOUTH,
READING, RG2 0BW

Client Ref: GWPR6540
Report Ref: GS-OQA-S8W-8F8-FEK
Grid Ref: 471501, 172105

Map Name: National Grid

Map date: **1957-1958**

Scale: 1:1,250

Printed at: 1:2,000

N
W E
S

Surveyed 1957
Revised 1957
Edition N/A
Copyright N/A
Levelled 1951

Surveyed 1957
Revised 1957
Edition N/A
Copyright N/A
Levelled 1951

Surveyed N/A
Revised N/A
Edition N/A
Copyright N/A
Levelled N/A

Surveyed 1957
Revised 1957
Edition N/A
Copyright N/A
Levelled 1951

Powered by OS

Produced by
Groundsure Insights
T: 08444 159000
E: info@groundsure.com
W: www.groundsure.com

© Crown copyright and database rights 2024 Ordnance Survey 100035207

Production date: 14 May 2025

Map legend available at:
www.groundsure.com/sites/default/files/groundsure_legend.pdf

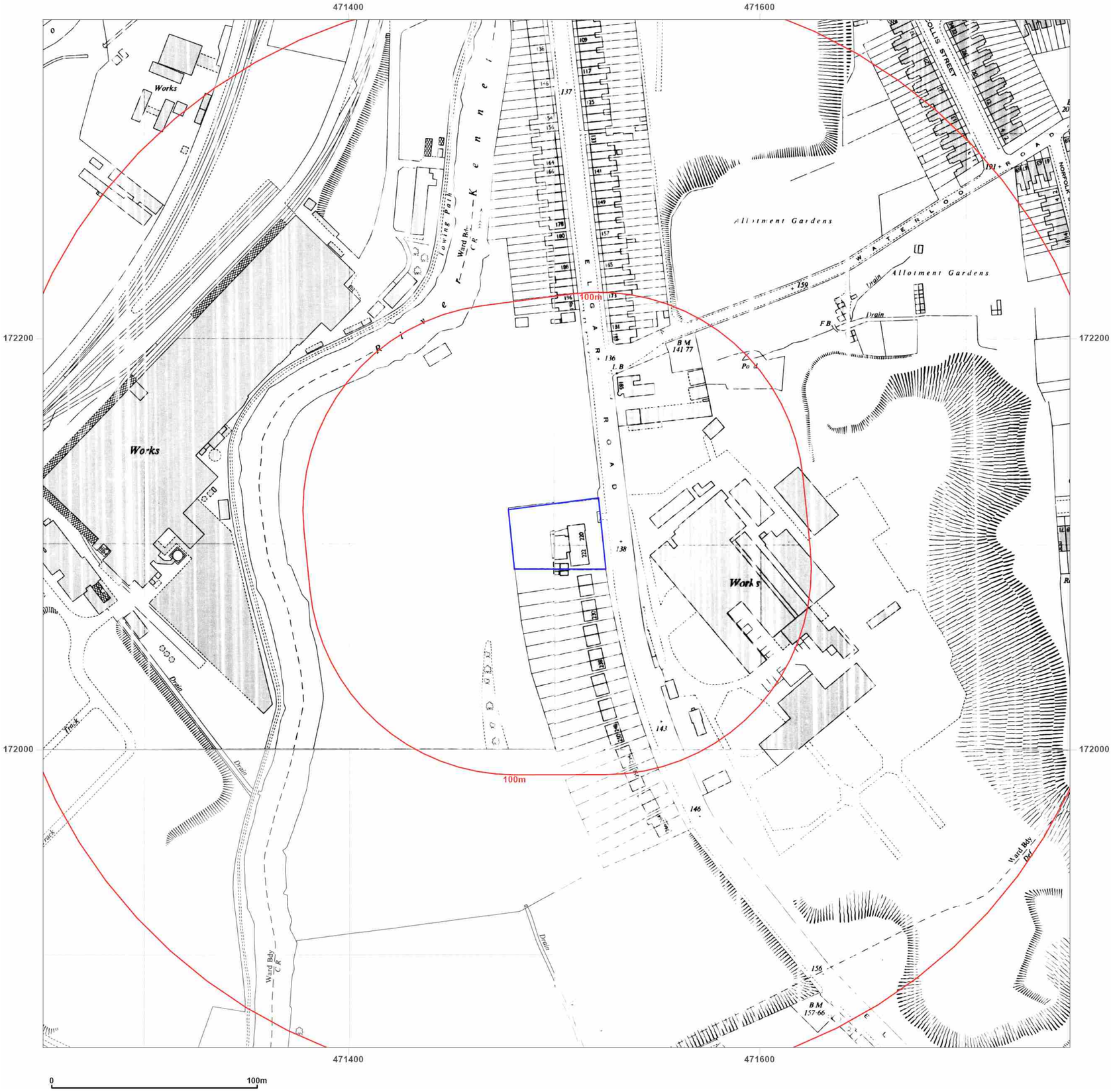

Groundsure INSIGHTS

Site Details:

220, ELGAR ROAD SOUTH,
READING, RG2 0BW

Client Ref: GWPR6540
Report Ref: GS-OQA-S8W-8F8-FEK
Grid Ref: 471501, 172105

Map Name: National Grid

Map date: **1957-1958**

Scale: 1:1,250

Printed at: 1:2,000

N
W E
S

Surveyed N/A Revised N/A Edition N/A Copyright N/A Levelled N/A	Surveyed N/A Revised N/A Edition N/A Copyright N/A Levelled N/A
Surveyed 1957 Revised 1957 Edition N/A Copyright N/A Levelled 1951	Surveyed N/A Revised N/A Edition N/A Copyright N/A Levelled N/A

Powered by OS

Produced by
Groundsure Insights
T: 08444 159000
E: info@groundsure.com
W: www.groundsure.com

© Crown copyright and database rights 2024 Ordnance Survey 100035207

Production date: 14 May 2025

Map legend available at:
www.groundsure.com/sites/default/files/groundsure_legend.pdf

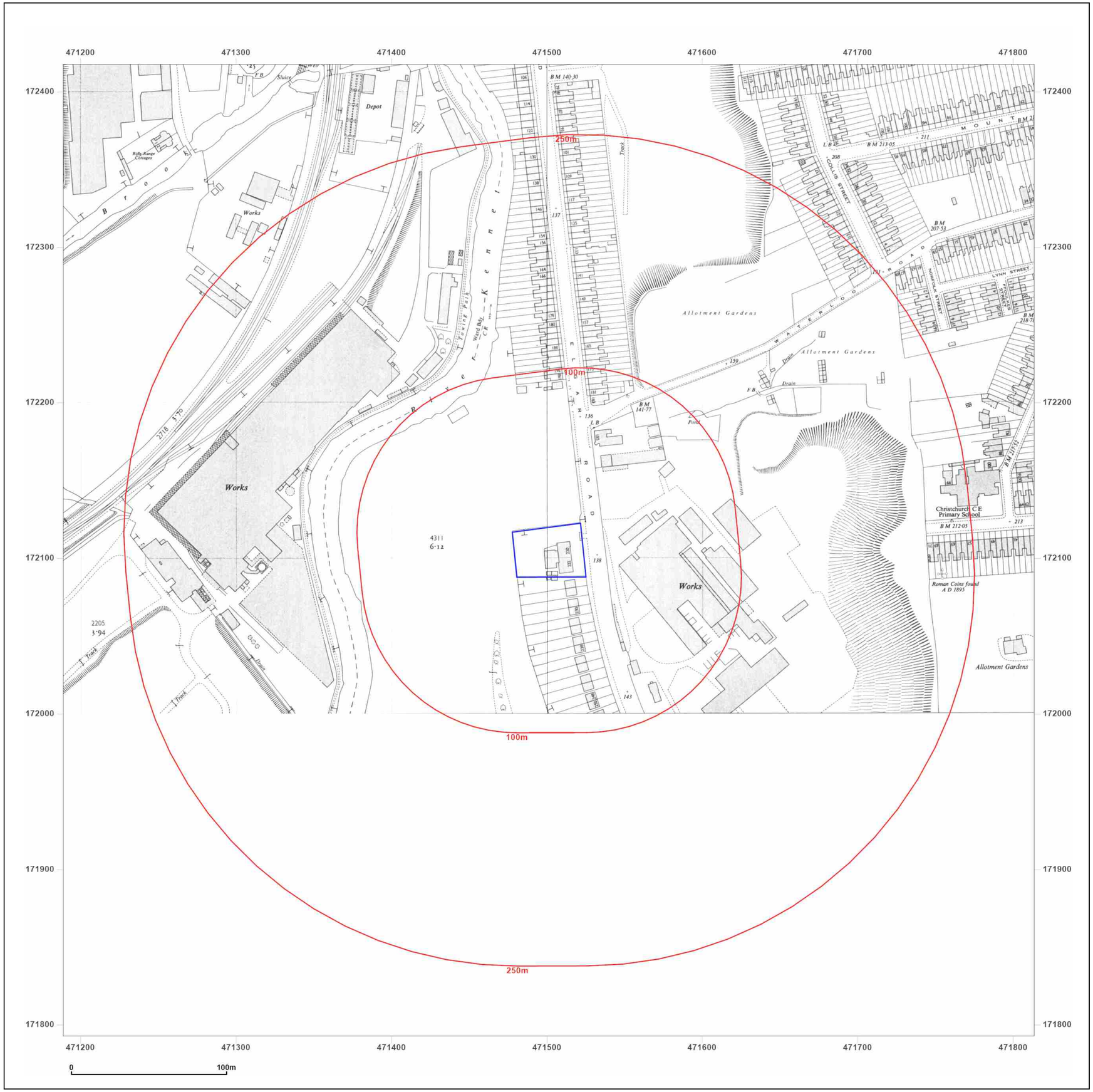

Groundsure INSIGHTS

Site Details:

220, ELGAR ROAD SOUTH,
READING, RG2 0BW

Client Ref: GWPR6540
Report Ref: GS-OQA-S8W-8F8-FEK
Grid Ref: 471501, 172105

Map Name: National Grid

Map date: **1958**

Scale: 1:2,500

Printed at: 1:2,500

N
W E
S

Surveyed 1957
Revised 1957
Edition 1958
Copyright N/A
Levelled 1951

Powered by OS

Produced by
Groundsure Insights
T: 08444 159000
E: info@groundsure.com
W: www.groundsure.com

© Crown copyright and database rights 2024 Ordnance Survey 100035207

Production date: 14 May 2025

Map legend available at:
www.groundsure.com/sites/default/files/groundsure_legend.pdf

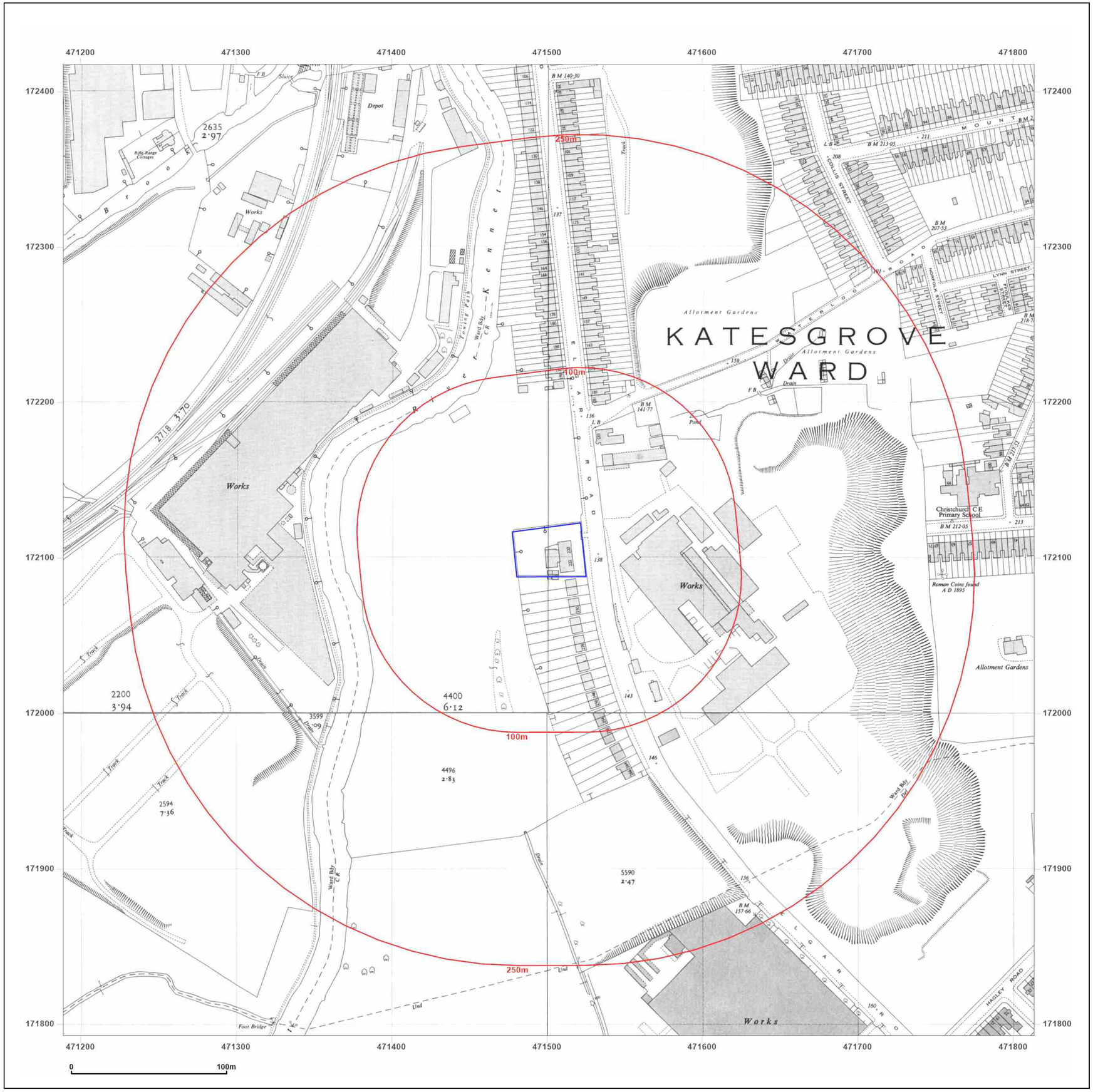

Groundsure INSIGHTS

Site Details:

220, ELGAR ROAD SOUTH,
READING, RG2 0BW

Client Ref: GWPR6540
Report Ref: GS-OQA-S8W-8F8-FEK
Grid Ref: 471501, 172105

Map Name: National Grid

Map date: **1958-1961**

Scale: 1:2,500

Printed at: 1:2,500

N
W E
S

Surveyed 1959
Revised 1959
Edition 1961
Copyright 1961
Levelled 1951

Surveyed 1957
Revised 1957
Edition 1958
Copyright N/A
Levelled 1951

Powered by OS

Produced by
Groundsure Insights
T: 08444 159000
E: info@groundsure.com
W: www.groundsure.com

© Crown copyright and database rights 2024 Ordnance Survey 100035207

Production date: 14 May 2025

Map legend available at:
www.groundsure.com/sites/default/files/groundsure_legend.pdf

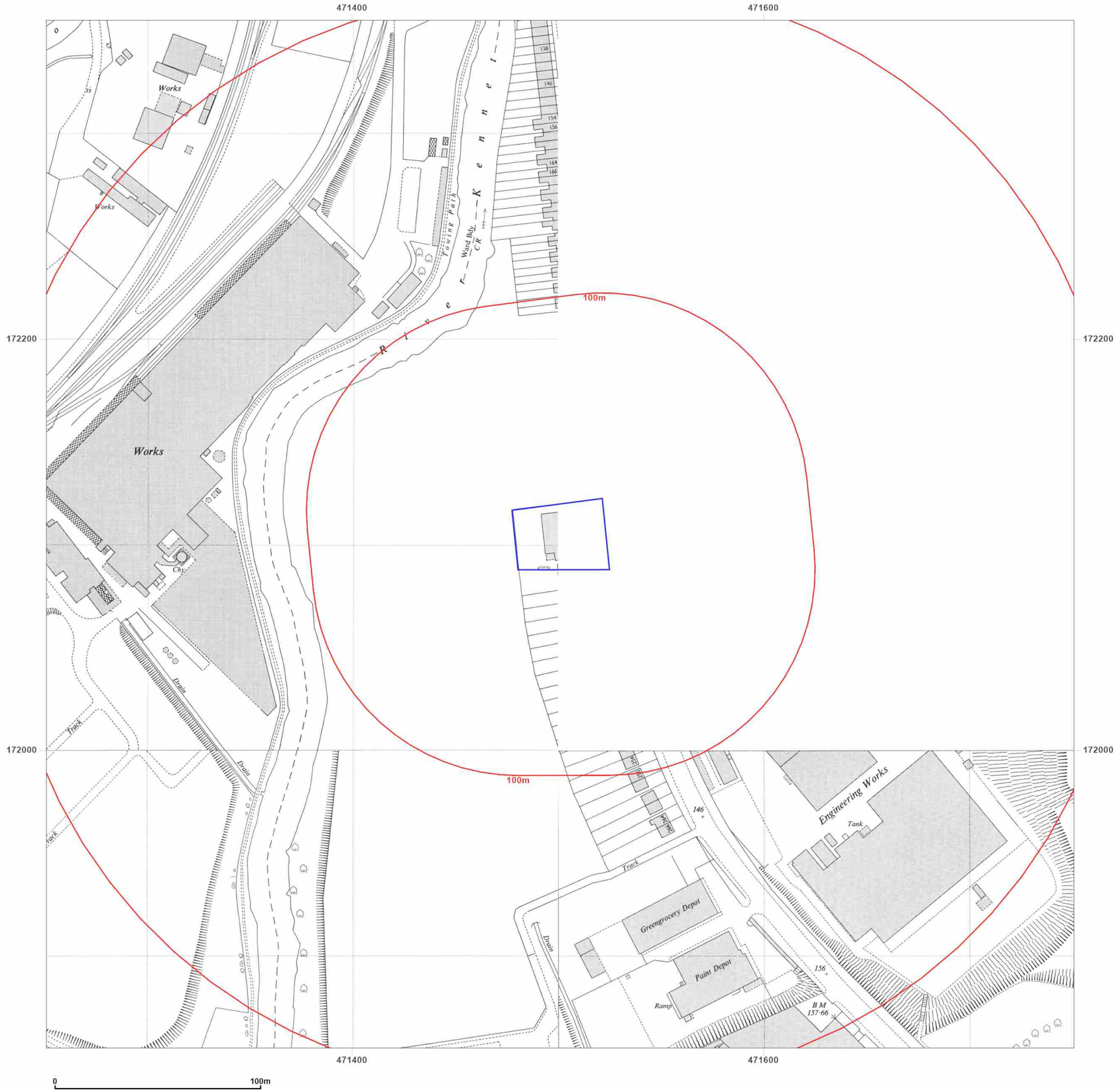

Groundsure INSIGHTS

Site Details:

220, ELGAR ROAD SOUTH,
READING, RG2 0BW

Client Ref: GWPR6540
Report Ref: GS-OQA-S8W-8F8-FEK
Grid Ref: 471501, 172105

Map Name: National Grid

Map date: **1963-1966**

Scale: 1:1,250

Printed at: 1:2,000

N
W E
S

Surveyed 1963
Revised 1963
Edition N/A
Copyright 1963
Levelled 1951

Surveyed 1957
Revised 1965
Edition N/A
Copyright 1966
Levelled 1951

Surveyed 1965
Revised 1965
Edition N/A
Copyright 1966
Levelled 1951

Powered by OS

Produced by
Groundsure Insights
T: 08444 159000
E: info@groundsure.com
W: www.groundsure.com

© Crown copyright and database rights 2024 Ordnance Survey 100035207

Production date: 14 May 2025

Map legend available at:
www.groundsure.com/sites/default/files/groundsure_legend.pdf

Groundsure INSIGHTS

Site Details:

220, ELGAR ROAD SOUTH,
READING, RG2 0BW

Client Ref: GWPR6540
Report Ref: GS-OQA-S8W-8F8-FEK
Grid Ref: 471501, 172105

Map Name: National Grid

Map date: **1969**

Scale: 1:1,250

Printed at: 1:2,000

N
W E
S

Surveyed 1968
Revised 1968
Edition N/A
Copyright 1969
Levelled 1951

Powered by OS

Produced by
Groundsure Insights
T: 08444 159000
E: info@groundsure.com
W: www.groundsure.com

© Crown copyright and database rights 2024 Ordnance Survey 100035207

Production date: 14 May 2025

Map legend available at:
www.groundsure.com/sites/default/files/groundsure_legend.pdf

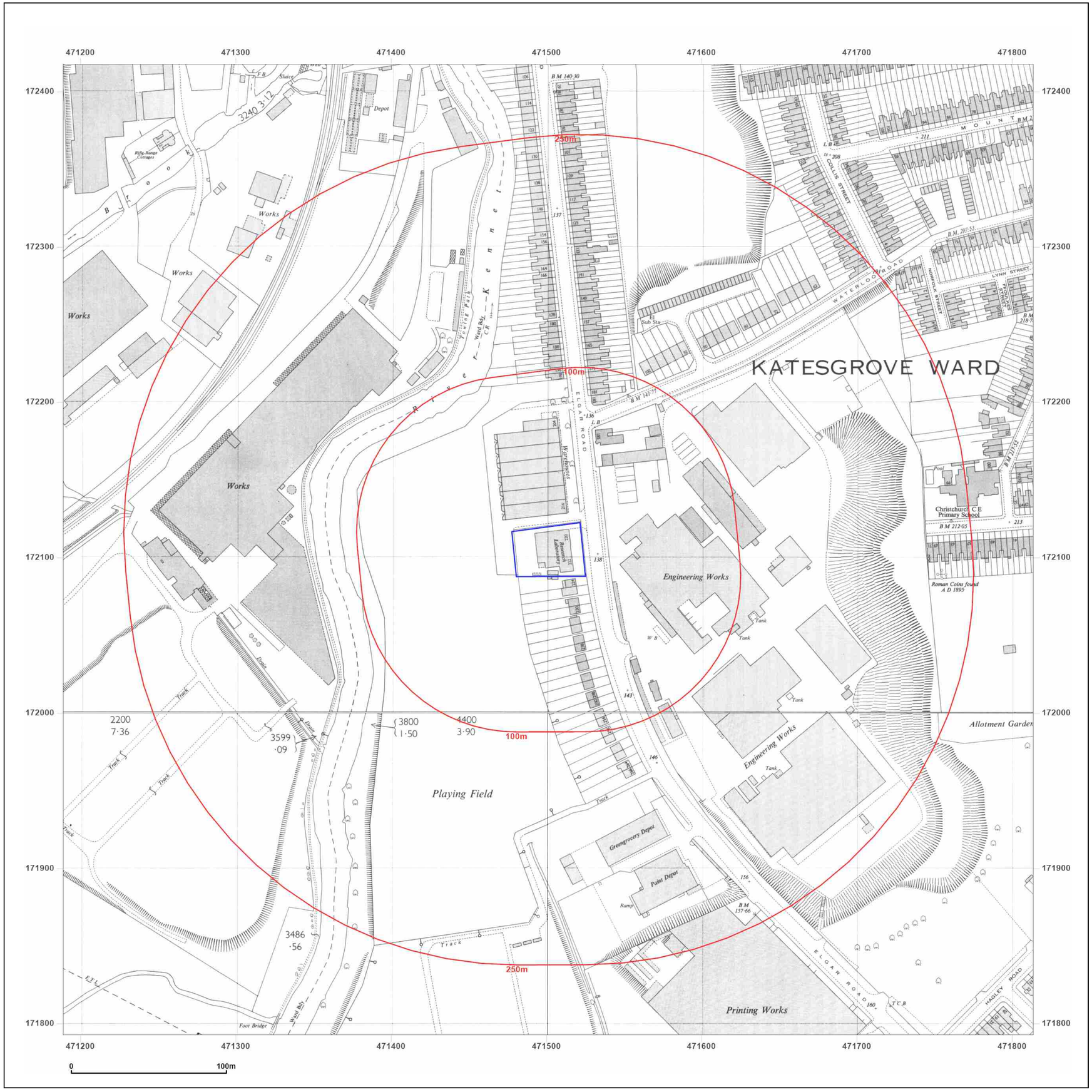

Groundsure INSIGHTS

Site Details:

220, ELGAR ROAD SOUTH,
READING, RG2 0BW

Client Ref: GWPR6540
Report Ref: GS-OQA-S8W-8F8-FEK
Grid Ref: 471501, 172105

Map Name: National Grid

Map date: **1967-1971**

Scale: 1:2,500

Printed at: 1:2,500

N
W E
S

Surveyed 1968
Revised 1968
Edition N/A
Copyright 1971
Levelled 1951

Surveyed 1965
Revised 1965
Edition N/A
Copyright 1967
Levelled 1951

Powered by OS

Produced by
Groundsure Insights
T: 08444 159000
E: info@groundsure.com
W: www.groundsure.com

© Crown copyright and database rights 2024 Ordnance Survey 100035207

Production date: 14 May 2025

Map legend available at:
www.groundsure.com/sites/default/files/groundsure_legend.pdf

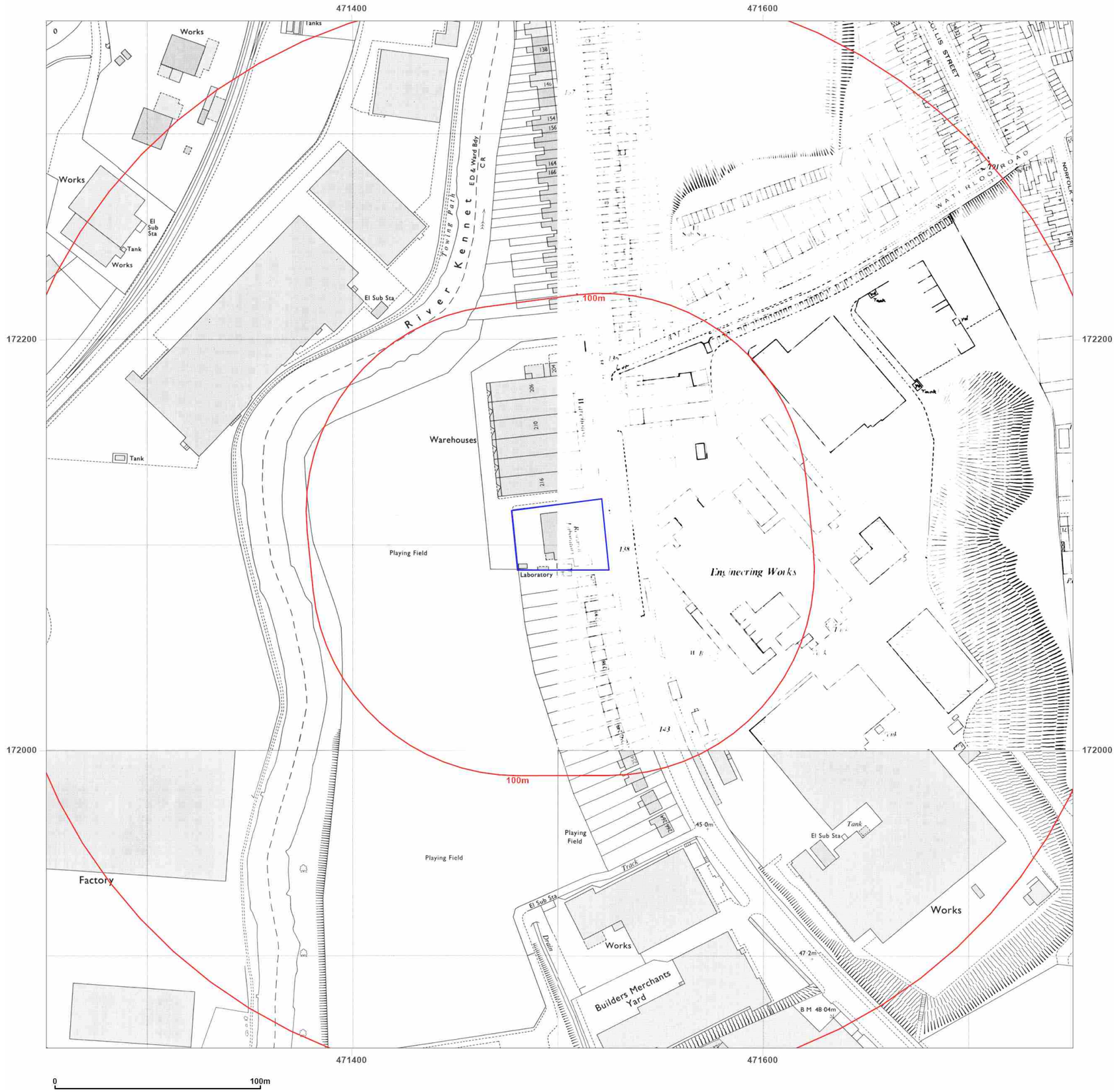

Groundsure INSIGHTS

Site Details:

220, ELGAR ROAD SOUTH,
READING, RG2 0BW

Client Ref: GWPR6540
Report Ref: GS-OQA-S8W-8F8-FEK
Grid Ref: 471501, 172105

Map Name: National Grid

Map date: **1972-1976**

Scale: 1:1,250

Printed at: 1:2,000

N
W E
S

Surveyed 1957
Revised 1975
Edition N/A
Copyright 1976
Levelled 1973

Surveyed N/A
Revised N/A
Edition N/A
Copyright N/A
Levelled N/A

Surveyed 1957
Revised 1975
Edition N/A
Copyright 1976
Levelled 1972

Surveyed 1957
Revised 1975
Edition N/A
Copyright 1976
Levelled 1972

Powered by OS

Produced by
Groundsure Insights
T: 08444 159000
E: info@groundsure.com
W: www.groundsure.com

© Crown copyright and database rights 2024 Ordnance Survey 100035207

Production date: 14 May 2025

Map legend available at:
www.groundsure.com/sites/default/files/groundsure_legend.pdf

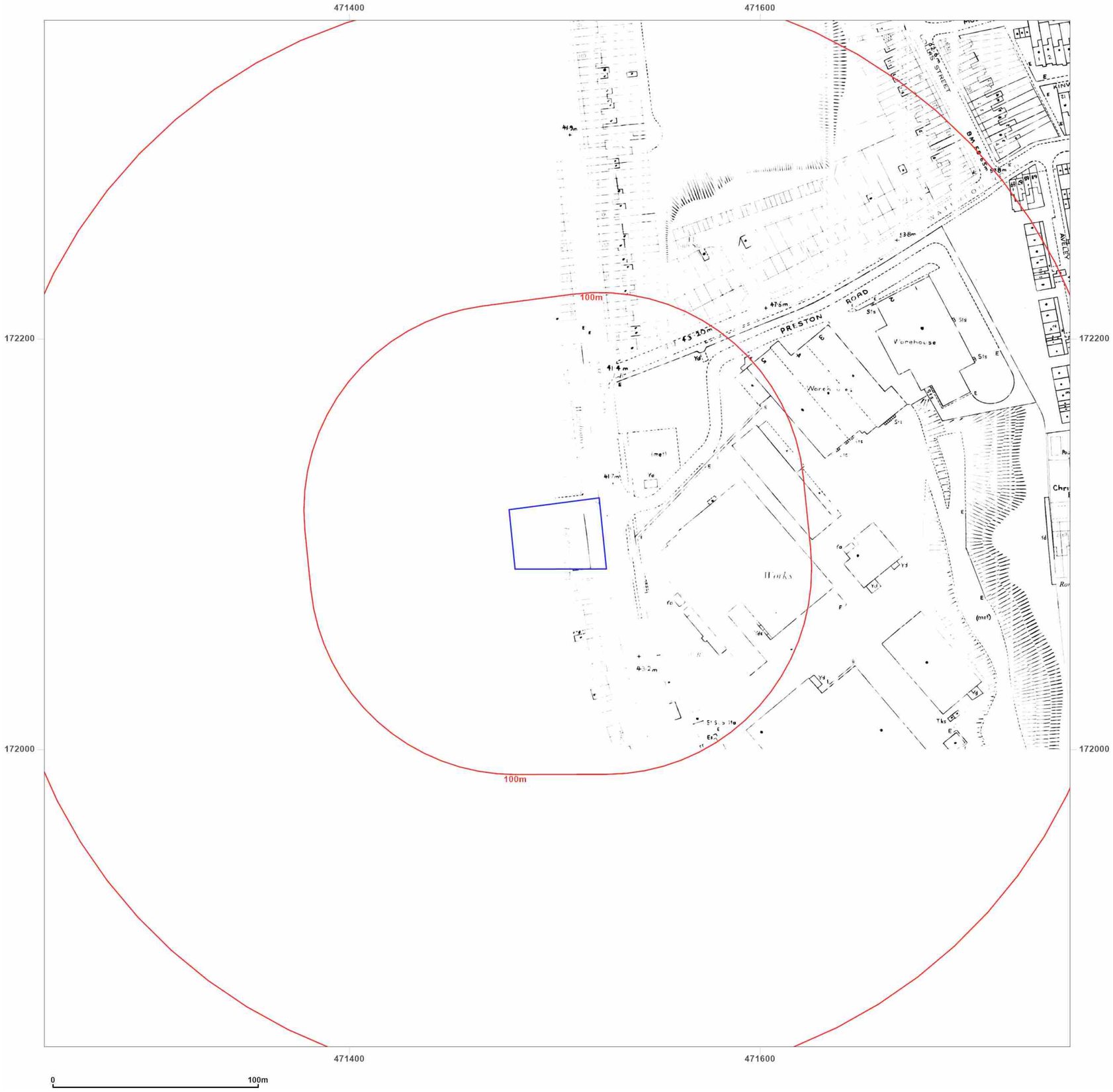

Groundsure INSIGHTS

Site Details:

220, ELGAR ROAD SOUTH,
READING, RG2 0BW

Client Ref: GWPR6540
Report Ref: GS-OQA-S8W-8F8-FEK
Grid Ref: 471501, 172105

Map Name: National Grid

Map date: **1978**

Scale: 1:1,250

Printed at: 1:2,000

N
W E
S

Surveyed N/A
Revised N/A
Edition N/A
Copyright N/A
Levelled N/A

Powered by OS

Produced by
Groundsure Insights
T: 08444 159000
E: info@groundsure.com
W: www.groundsure.com

© Crown copyright and database rights 2024 Ordnance Survey 100035207

Production date: 14 May 2025

Map legend available at:
www.groundsure.com/sites/default/files/groundsure_legend.pdf

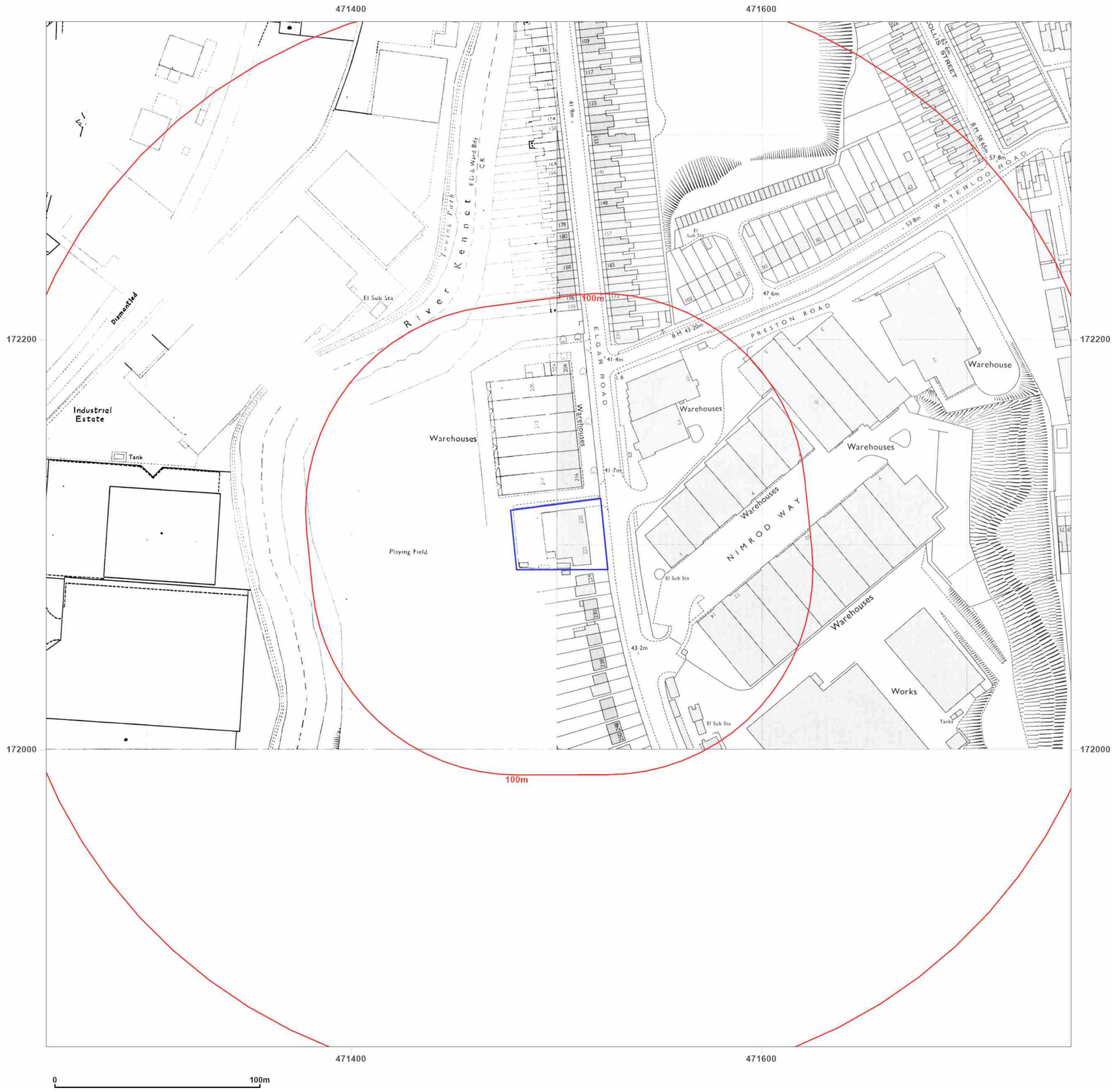

Groundsure INSIGHTS

Site Details:

220, ELGAR ROAD SOUTH,
READING, RG2 0BW

Client Ref: GWPR6540
Report Ref: GS-OQA-S8W-8F8-FEK
Grid Ref: 471501, 172105

Map Name: National Grid

Map date: **1981-1986**

Scale: 1:1,250

Printed at: 1:2,000

N
W E
S

Surveyed N/A
Revised N/A
Edition N/A
Copyright 1986
Levelled 1973

Surveyed 1957
Revised 1980
Edition N/A
Copyright 1981
Levelled 1973

Powered by OS

Produced by
Groundsure Insights
T: 08444 159000
E: info@groundsure.com
W: www.groundsure.com

© Crown copyright and database rights 2024 Ordnance Survey 100035207

Production date: 14 May 2025

Map legend available at:
www.groundsure.com/sites/default/files/groundsure_legend.pdf

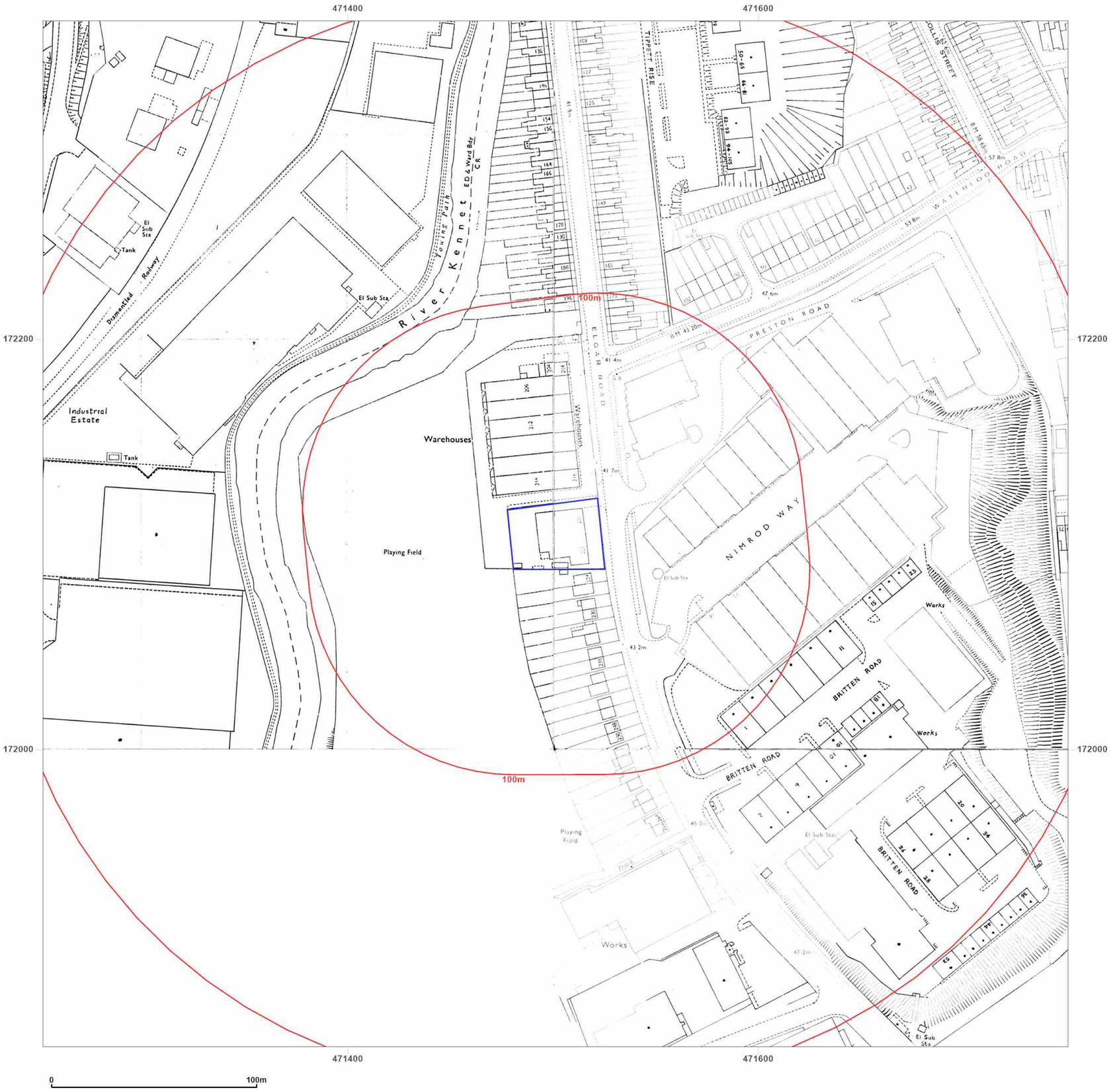

Groundsure INSIGHTS

Site Details:

220, ELGAR ROAD SOUTH,
READING, RG2 0BW

Client Ref: GWPR6540
Report Ref: GS-OQA-S8W-8F8-FEK
Grid Ref: 471501, 172105

Map Name: National Grid

Map date: **1987-1990**

Scale: 1:1,250

Printed at: 1:2,000

N
W E
S

Surveyed 1973
Revised 1987
Edition N/A
Copyright 1987
Levelled 1973

Surveyed 1973
Revised 1987
Edition N/A
Copyright 1987
Levelled 1973

Surveyed 1972
Revised 1990
Edition N/A
Copyright 1990
Levelled 1972

Powered by OS

Produced by
Groundsure Insights
T: 08444 159000
E: info@groundsure.com
W: www.groundsure.com

© Crown copyright and database rights 2024 Ordnance Survey 100035207

Production date: 14 May 2025

Map legend available at:
www.groundsure.com/sites/default/files/groundsure_legend.pdf

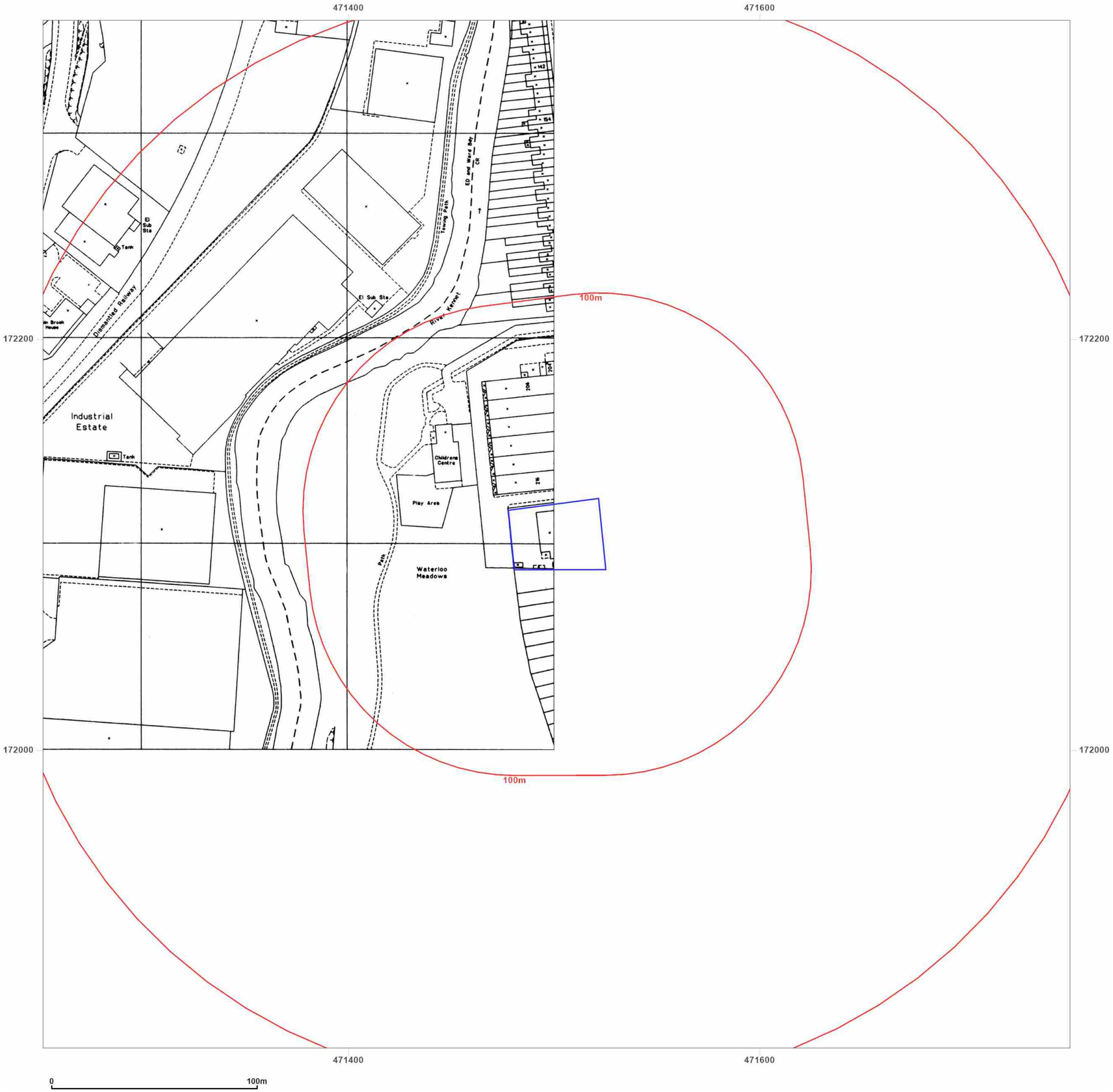

Groundsure INSIGHTS

Site Details:

220, ELGAR ROAD SOUTH,
READING, RG2 0BW

Client Ref: GWPR6540
Report Ref: GS-OQA-S8W-8F8-FEK
Grid Ref: 471501, 172105

Map Name: National Grid

Map date: **1992**

Scale: 1:1,250

Printed at: 1:2,000

N
W E
S

Surveyed 1992
Revised 1992
Edition N/A
Copyright 1992
Levelled N/A



Powered by OS

Produced by
Groundsure Insights
T: 08444 159000
E: info@groundsure.com
W: www.groundsure.com

© Crown copyright and database rights 2024 Ordnance Survey 100035207

Production date: 14 May 2025

Map legend available at:
www.groundsure.com/sites/default/files/groundsure_legend.pdf

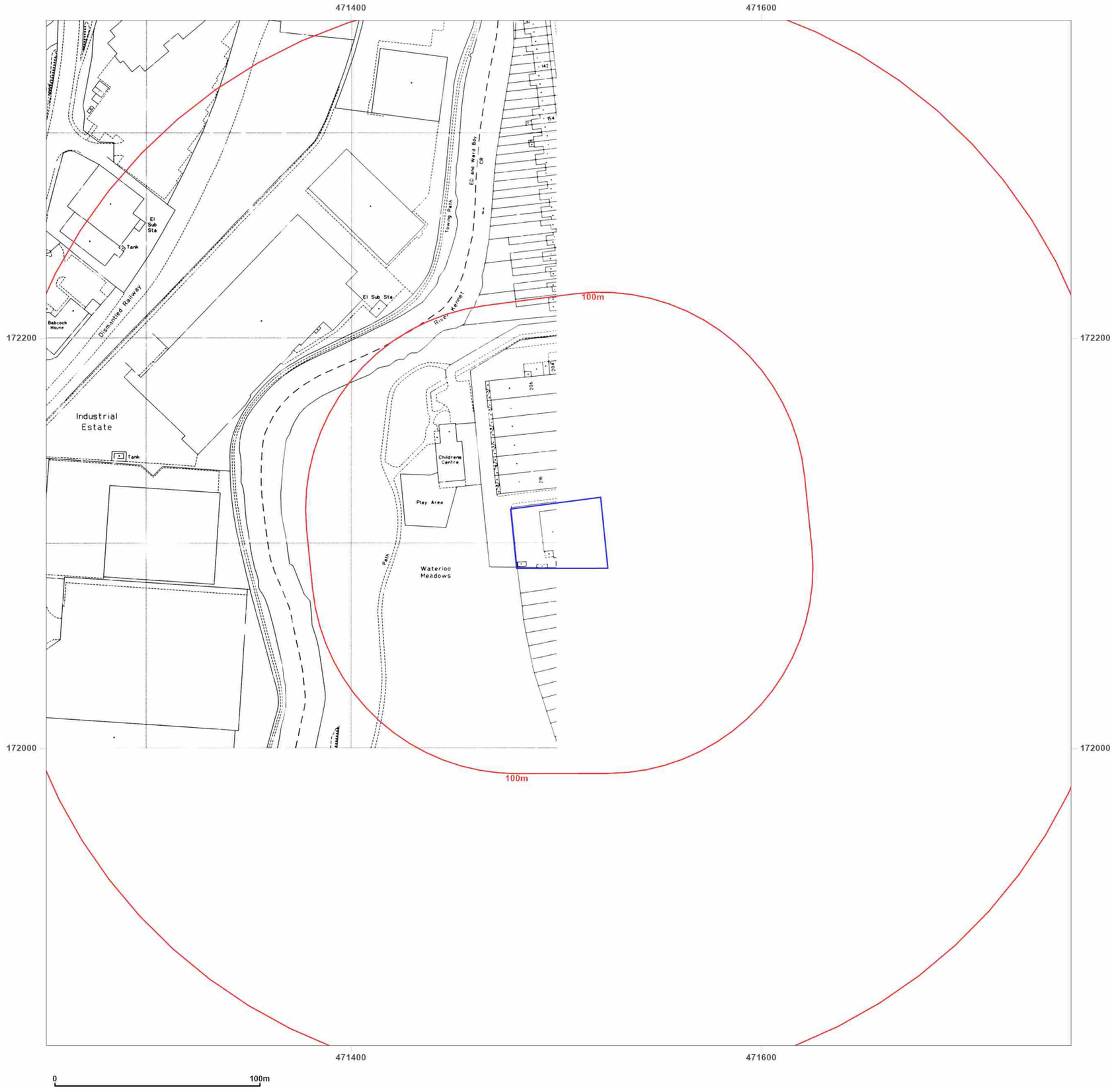

Groundsure INSIGHTS

Site Details:

220, ELGAR ROAD SOUTH,
READING, RG2 0BW

Client Ref: GWPR6540
Report Ref: GS-OQA-S8W-8F8-FEK
Grid Ref: 471501, 172105

Map Name: National Grid

Map date: **1993**

Scale: 1:1,250

Printed at: 1:2,000

N
W E
S

Surveyed 1993
Revised N/A
Edition N/A
Copyright 1993
Levelled N/A



Powered by OS

Produced by
Groundsure Insights
T: 08444 159000
E: info@groundsure.com
W: www.groundsure.com

© Crown copyright and database rights 2024 Ordnance Survey 100035207

Production date: 14 May 2025

Map legend available at:
www.groundsure.com/sites/default/files/groundsure_legend.pdf

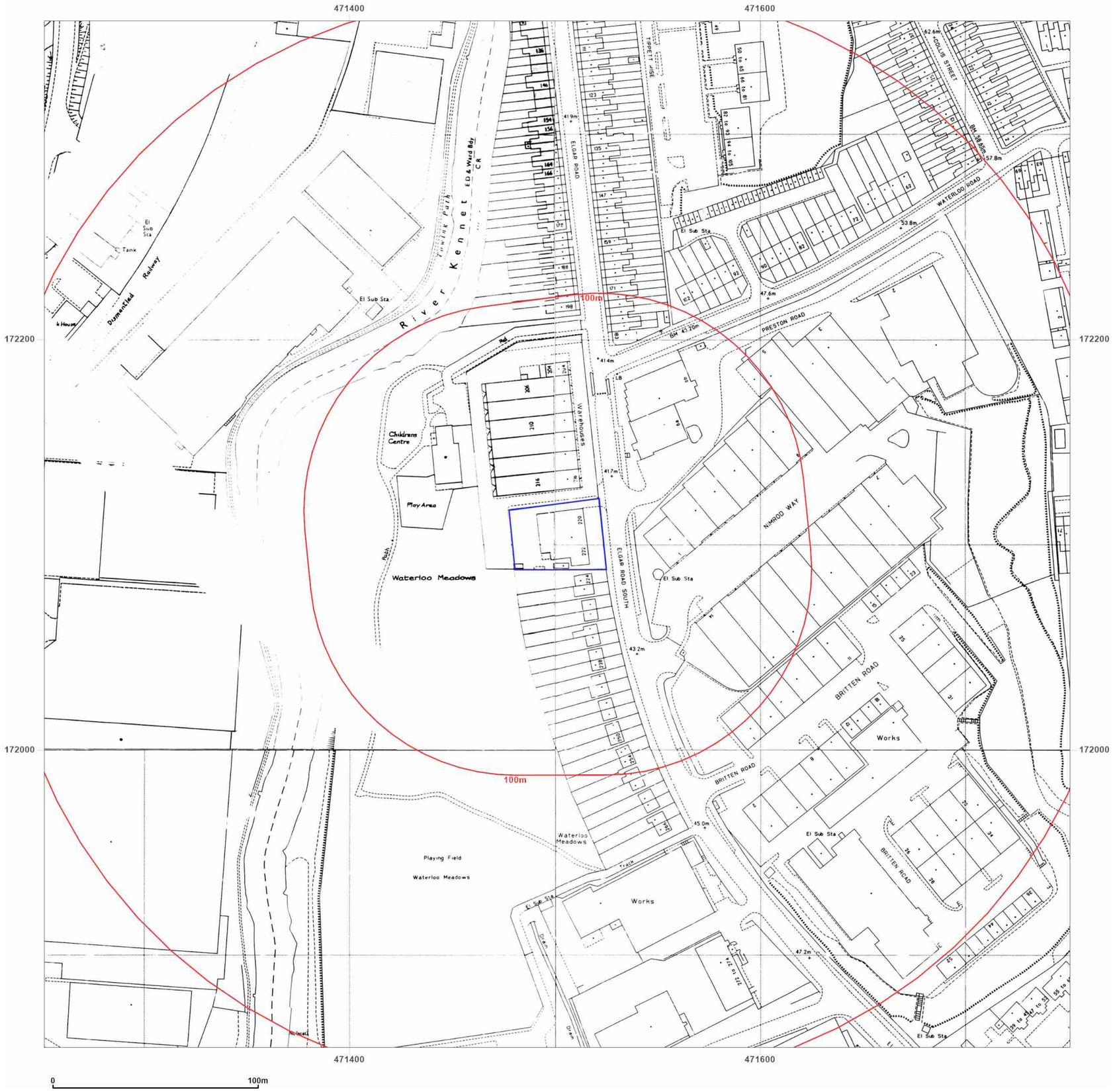

Groundsure INSIGHTS

Site Details:

220, ELGAR ROAD SOUTH,
READING, RG2 0BW

Client Ref: GWPR6540
Report Ref: GS-OQA-S8W-8F8-FEK
Grid Ref: 471501, 172105

Map Name: National Grid

Map date: **1991-1993**

Scale: 1:1,250

Printed at: 1:2,000

N
W E
S

Surveyed 1973 Revised 1991 Edition N/A Copyright 1991 Levelled 1973	Surveyed 1993 Revised N/A Edition N/A Copyright 1993 Levelled N/A
Surveyed 1993 Revised N/A Edition N/A Copyright 1993 Levelled N/A	Surveyed N/A Revised N/A Edition N/A Copyright 1993 Levelled N/A

Powered by OS

Produced by
Groundsure Insights
T: 08444 159000
E: info@groundsure.com
W: www.groundsure.com

© Crown copyright and database rights 2024 Ordnance Survey 100035207

Production date: 14 May 2025

Map legend available at:
www.groundsure.com/sites/default/files/groundsure_legend.pdf

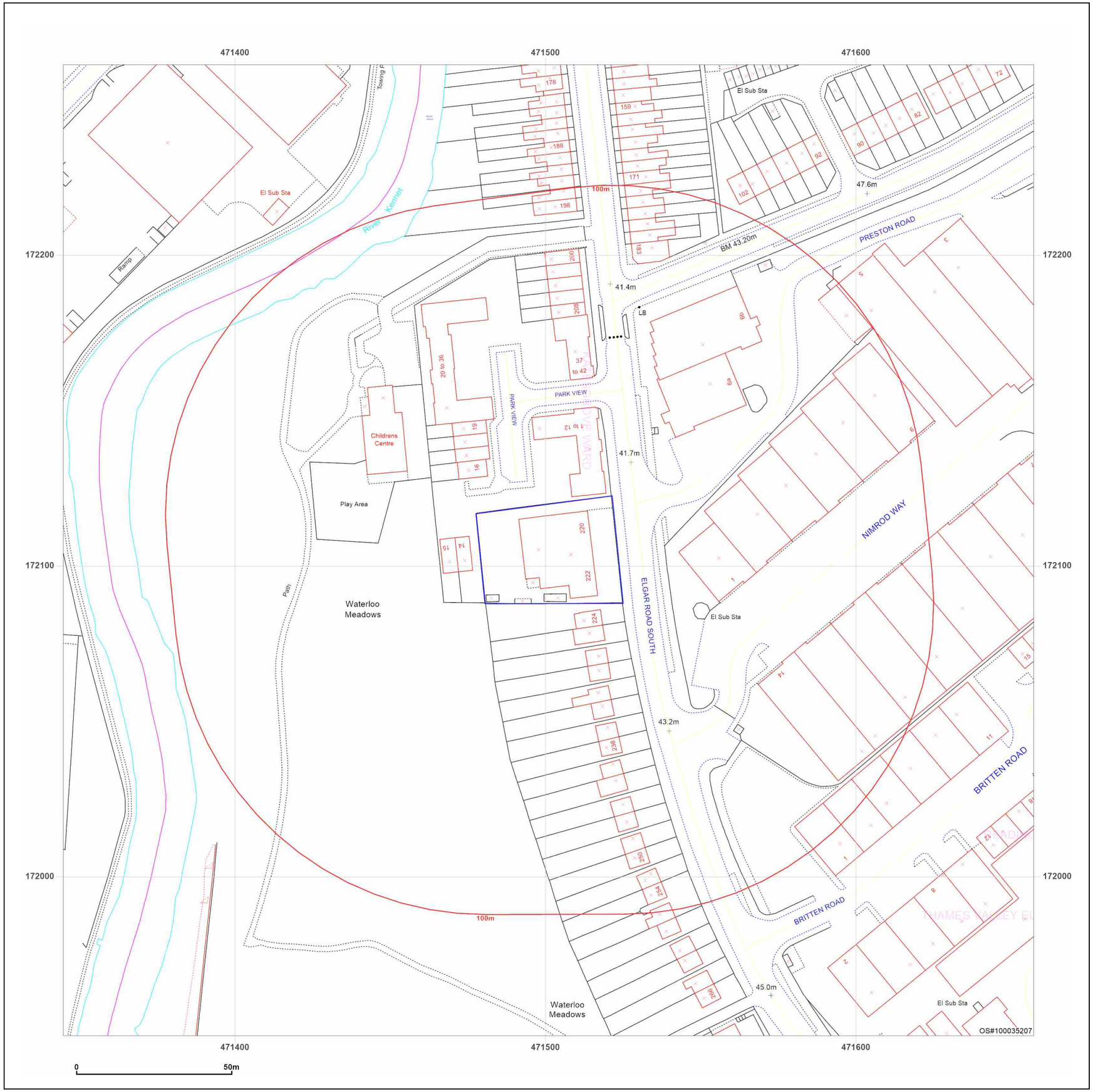

Groundsure INSIGHTS

Site Details:

220, ELGAR ROAD SOUTH,
READING, RG2 0BW

Client Ref: GWPR6540
Report Ref: GS-OQA-S8W-8F8-FEK
Grid Ref: 471501, 172105

Map Name: LandLine

Map date: **2003**

Scale: 1:1,250

Printed at: 1:1,250

N
W E
S

2003

Powered by OS

Produced by
Groundsure Insights
T: 08444 159000
E: info@groundsure.com
W: www.groundsure.com

© Crown copyright and database rights 2024 Ordnance Survey 100035207

Production date: 14 May 2025

Map legend available at:
www.groundsure.com/sites/default/files/groundsure_legend.pdf