CENTRE COORDINATES: 469988 , 175858

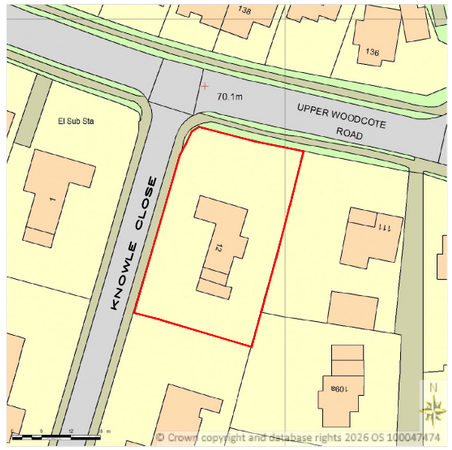

Supplied by Streetwise Maps Ltd
www.streetwise.net
Licence No: 100047474

LOCATION PLAN
SCALE 1:1250@A3

CENTRE COORDINATES: 469988 , 175858

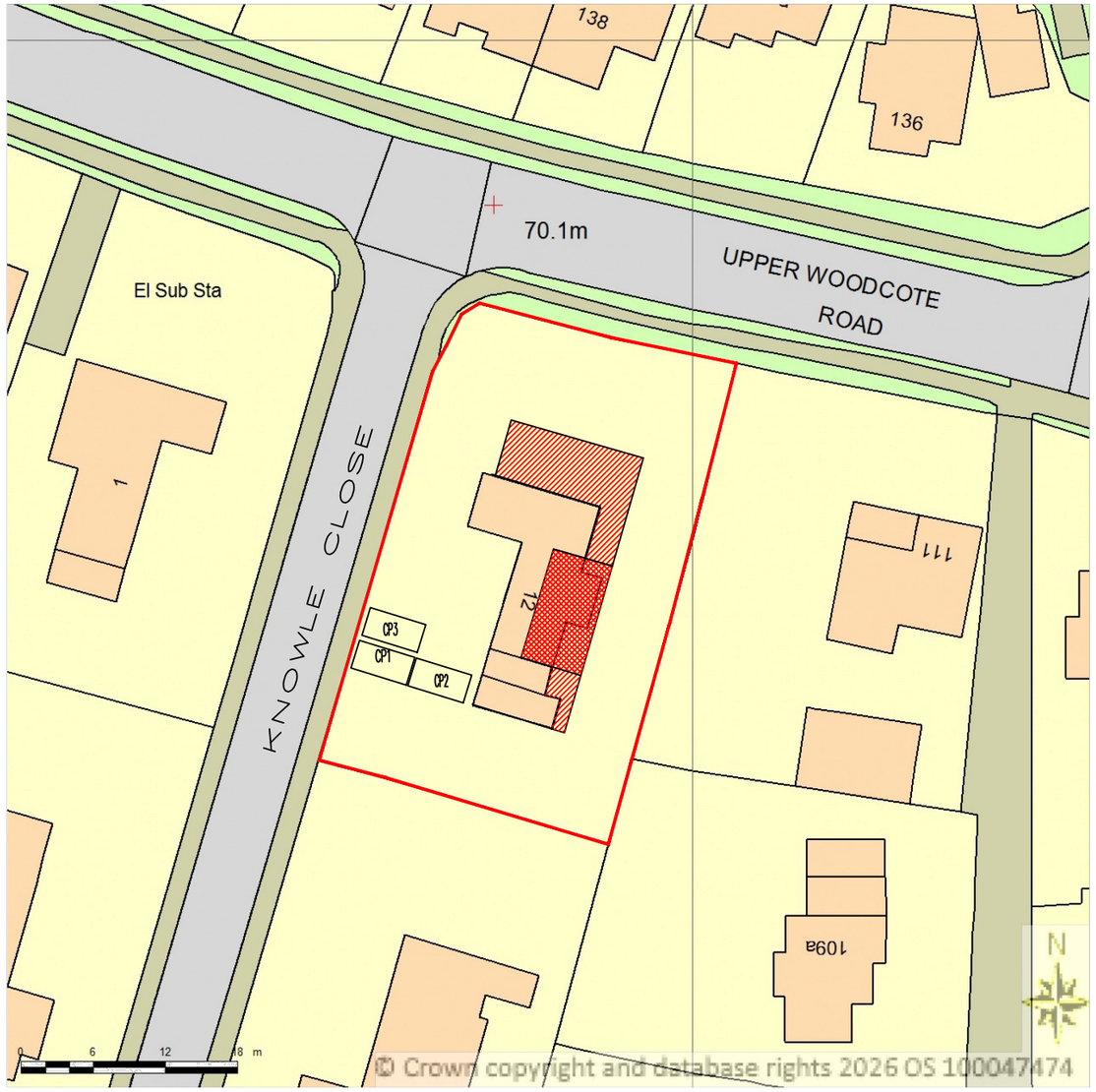

Supplied by Streetwise Maps Ltd
www.streetwise.net
Licence No: 100047474

BLOCK PLAN
SCALE 1:500@A3

PROJECT: PROPOSED REAR/SIDE/FRONT EXTENSIONS	12 Knowle Close Caversham	DRAWN BY:	P.S.	DRAWING TITLE: LOCATION AND BLOCK PLAN	ArchDezine Limited archdeziner7@gmail.com
		DATE:	21/07/2026		
		SCALE:	AS SHOWN@A3	DRAWING NUMBER: KC–01R	
		FILENAME:	25058		

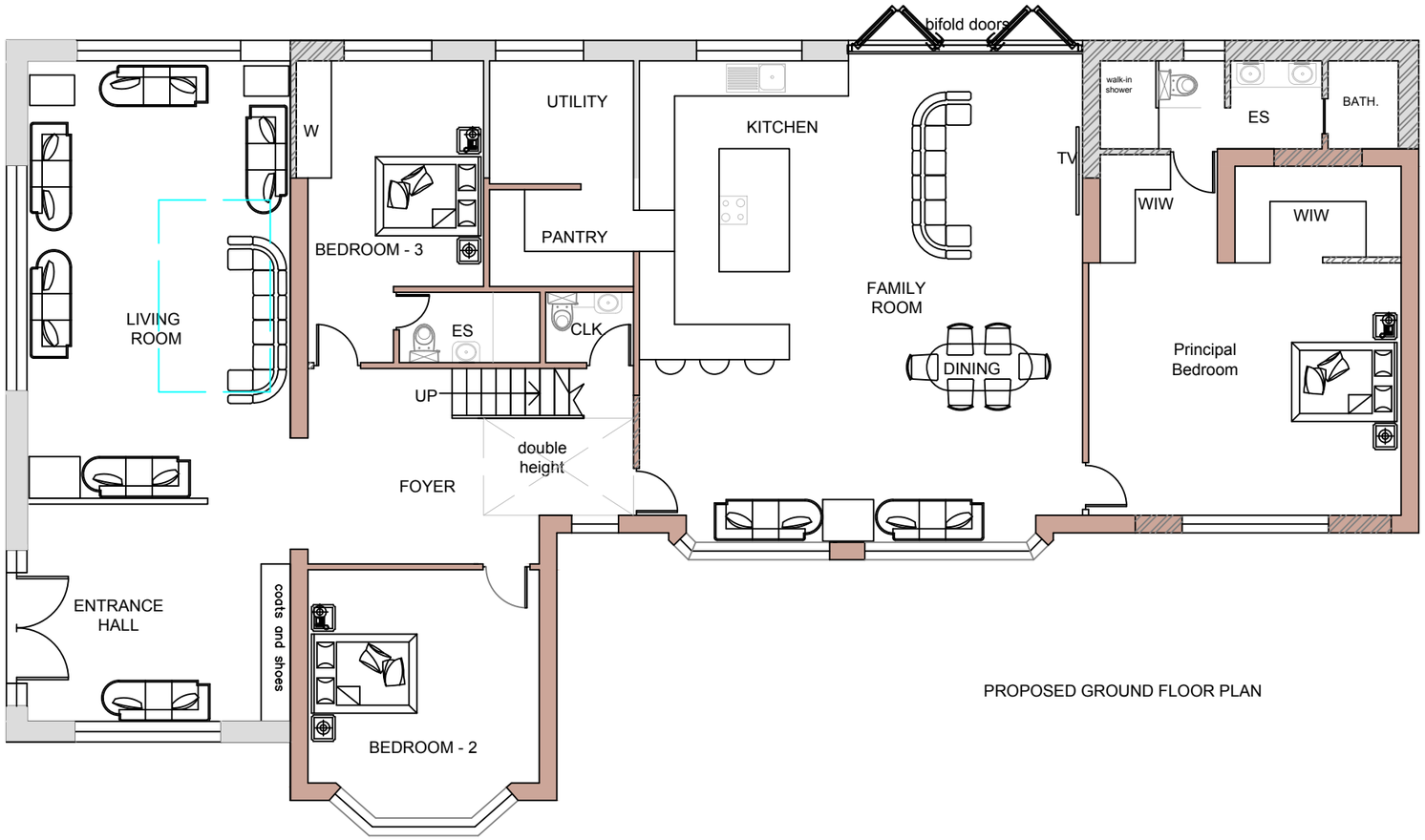

0 METRES 5

SCALE

PROJECT: PROPOSED REAR/SIDE/FRONT EXTENSIONS	12 Knowle Close Caversham	DRAWN BY:	P.S.	DRAWING TITLE: PROPOSED GF PLAN	ArchDezine Limited archdeziner7@gmail.com
		DATE:	21/07/2026		
		SCALE:	1:100@A3	DRAWING NUMBER: KC–04R	
		FILENAME:	25058		

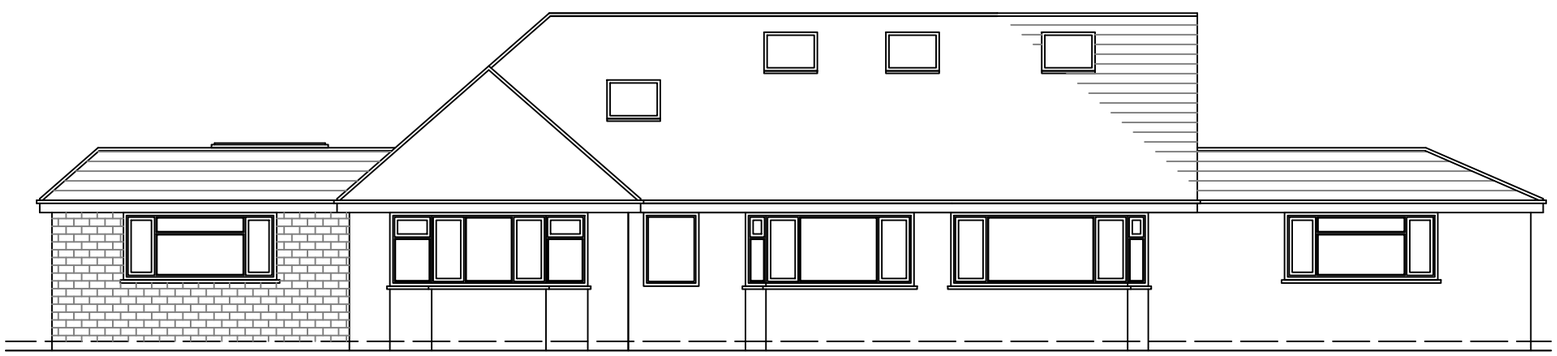

PROPOSED FRONT ELEVATION

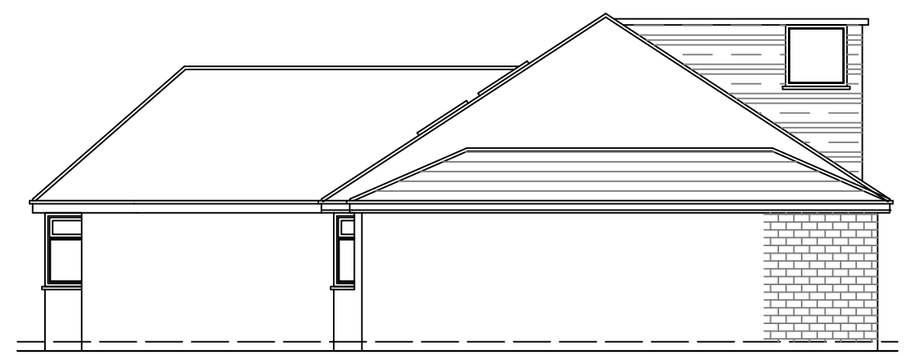

PROPOSED SIDE-1 ELEVATION

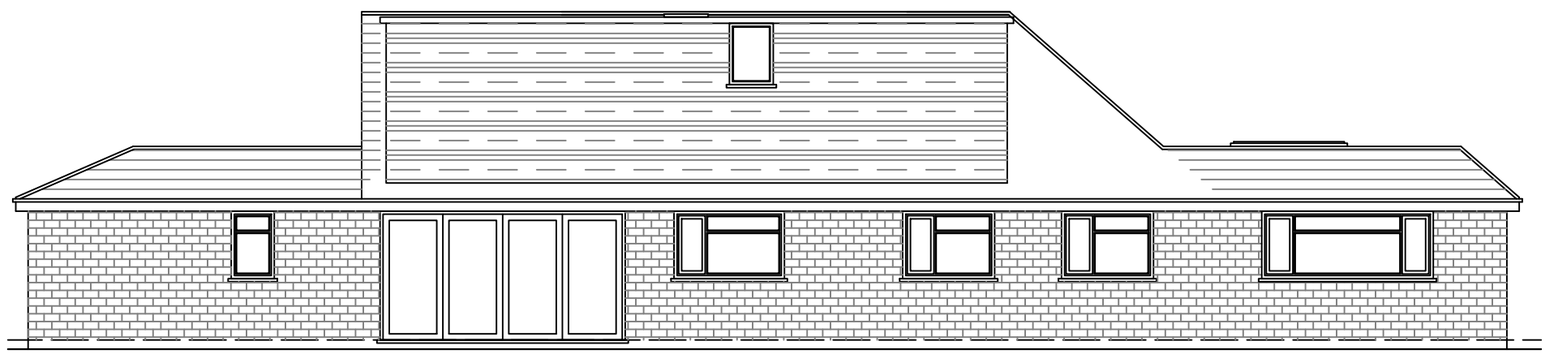

PROPOSED REAR ELEVATION

PROPOSED SIDE-2 ELEVATION

0 METRES 5

SCALE

PROJECT: PROPOSED REAR/SIDE/FRONT EXTENSIONS	12 Knowle Close Caversham	DRAWN BY:	P.S.	DRAWING TITLE: PROPOSED ELEVATIONS	ArchDezine Limited archdeziner7@gmail.com
		DATE:	21/07/2026		
		SCALE:	1:100@A3	DRAWING NUMBER: KC–06R	
		FILENAME:	25058		