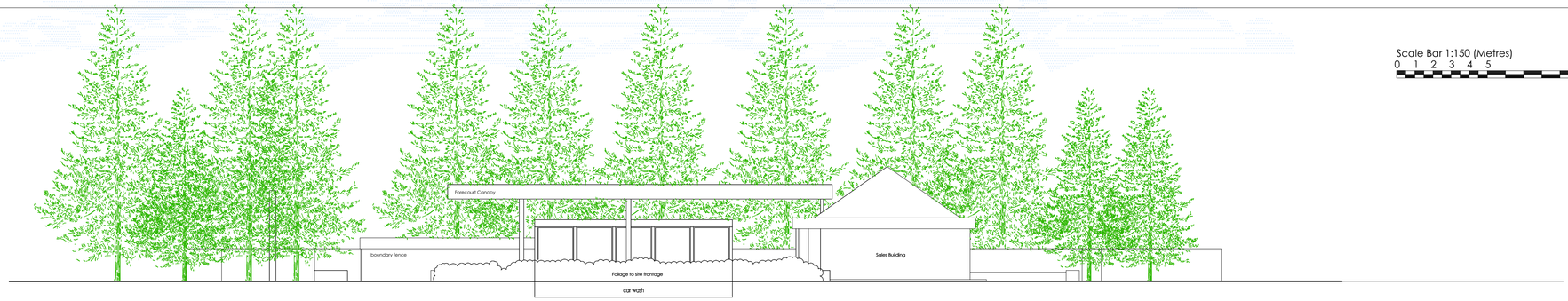

Scale Bar 1:150 (Metres)

0 1 2 3 4 5 10 15 20 25 30

West Elevation to George Street



West Elevation From Forecourt

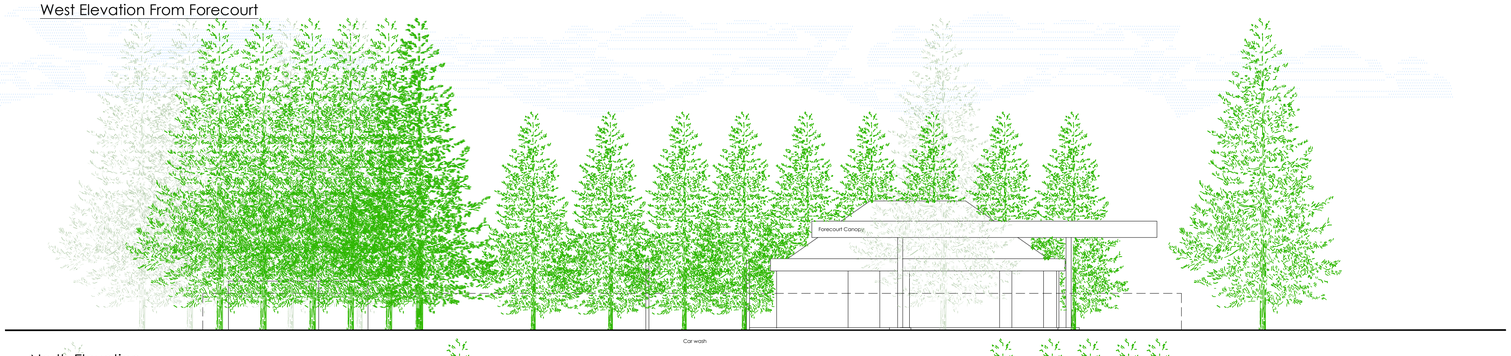

North Elevation



South Elevation

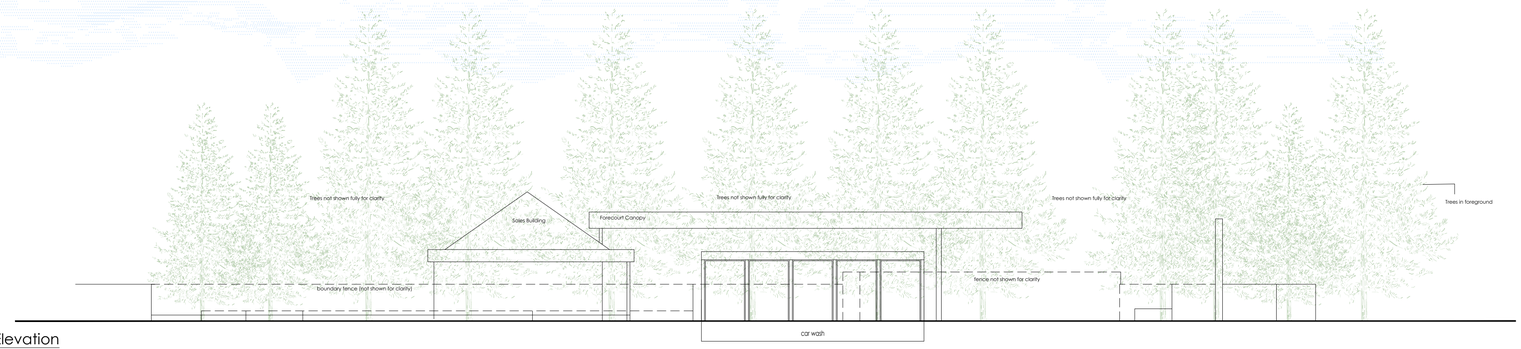

East Elevation

Existing Site Elevations
Scale 1:150

CAD file ref:

PLANNING

rev	date	by	description
~	20/07/26	GY	Drawing created.

CLIENT
10 Bricket Road
St Albans
Hertfordshire, AL1 3JX

PROJECT LOCATION
Thames Valley Service Station
George Street, Caversham,
Berkshire, RG4 8DH

DRAWING
Existing Site elevations

FROWSBURY Projects
Frowsbury Projects Limited
Office 3, Stronsay Business Centre
Tilford Road, Hindhead, GU26 6UG
Email: enquires@frowsbury.com

© This drawing is the copyright of FROWSBURY PROJECTS Ltd.

Date:	Draw By:	A1 original plot size
July 2026	GKY	

Scale:	Dwg No:	Rev:
1:150 @A1	TH-VAL-FPS-MFG-708-PLG-101	~