OS Map

N

0 25m 50m 100m

SCALE 1:1250

Property Boundary

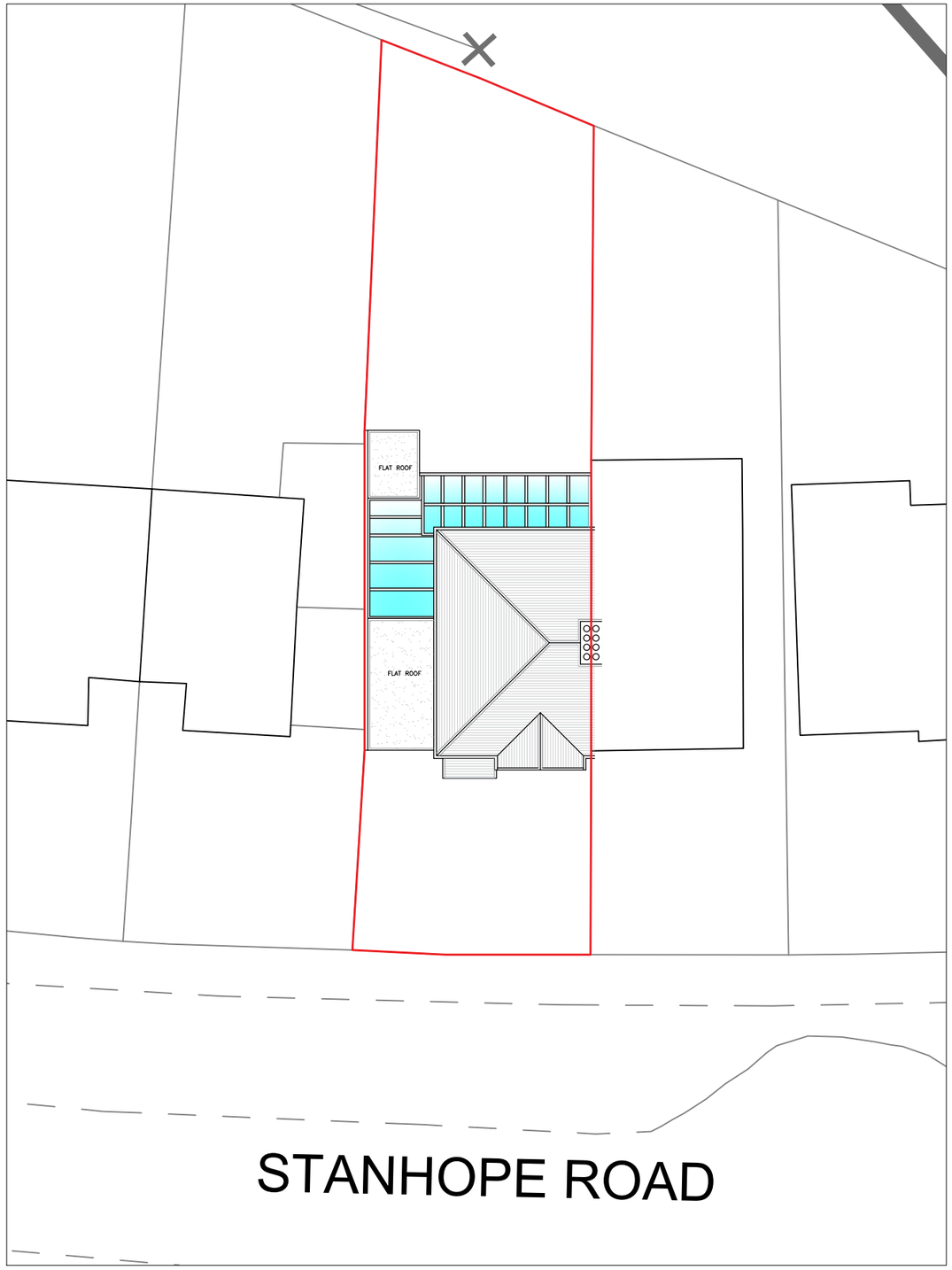

Location Plan

0 1m 5m 10m 20m

SCALE 1:200

N

Written dimensions to be taken in preferences to scaled dimensions. The Contractor is responsible for checking all dimensions before work starts.

All work is to be carried out to the requirements, and to the satisfaction of the Local Authority.
These drawings are for planning purposes only

Any discrepancies to be brought to the attention of Star Plans Consultants immediately.

Description

Rev	Date	Description	by	chk

STAR PLANS
where millimeters matter
76 Steli Ave. Canvey Island SS8 9QF
01268 914 125 • info@starplans.co.uk
Architecture I Planning

Client

Project
8 Stanhope Rd, Reading RG2 7HL, UK

Title
Existing OS - Location Plans

Date:	14.08.2026	Rev:
Scale:	1:1250/1:200@A3	---
Drawing No.	LE001	

Property Boundary

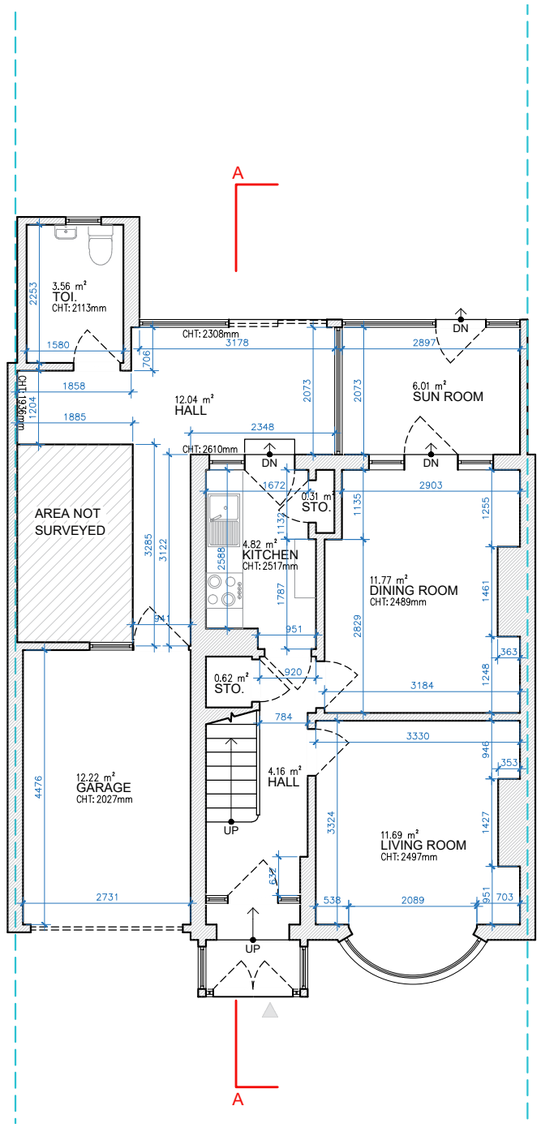

GROUND FLOOR

GIA = 84.63 M²

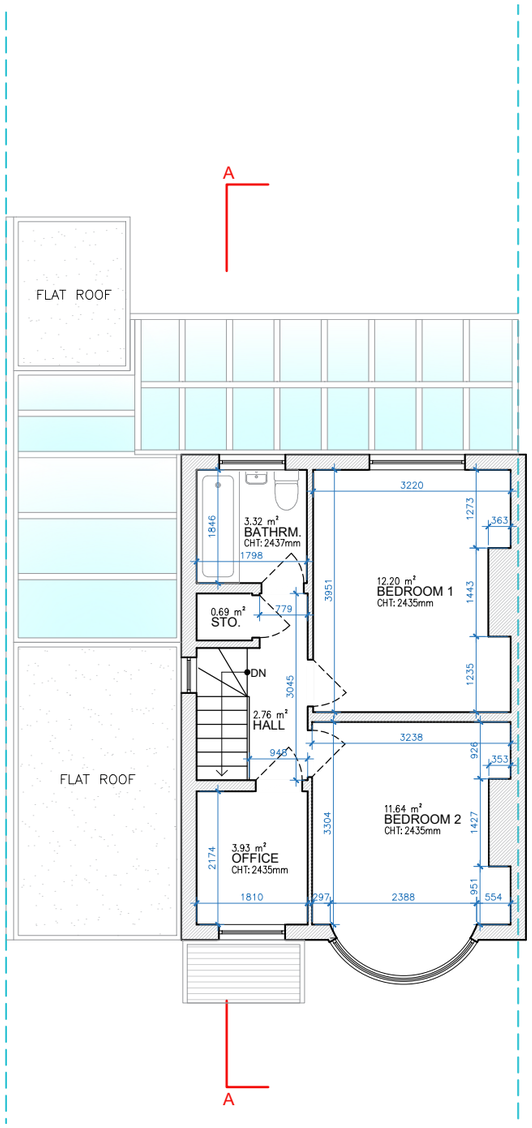

FIRST FLOOR

GIA = 39.40 M²

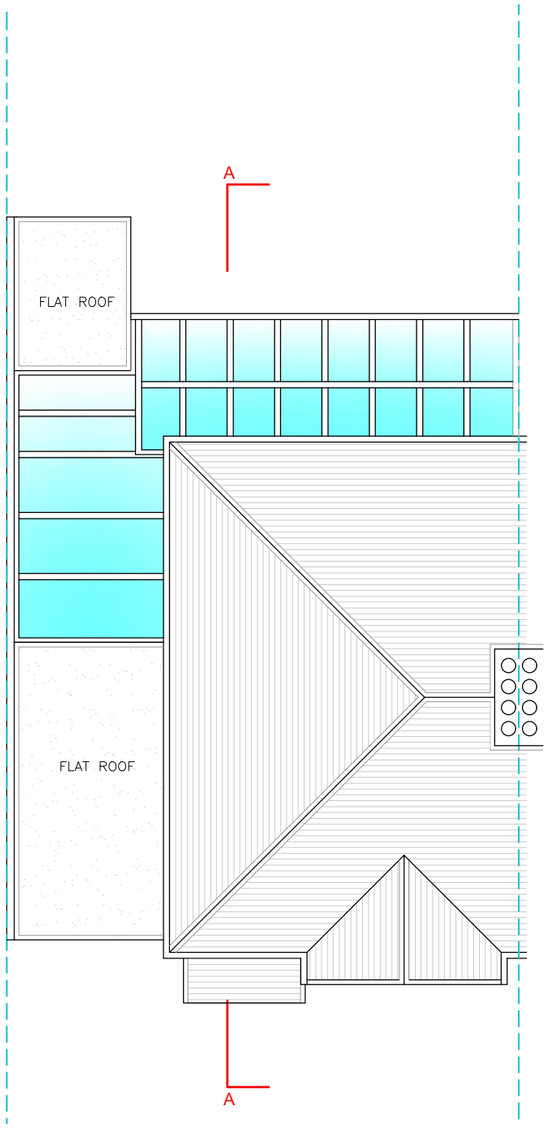

ROOF LEVEL

LOFT INTERNAL HEIGHT: 2200MM

TOTAL EXISTING GIA = 124.03 M²

0 1m 5m 10m

Written dimensions to be taken in preferences to scaled dimensions. The Contractor is responsible for checking all dimensions before work starts.

All work is to be carried out to the requirements, and to the satisfaction of the Local Authority.
These drawings are for planning purposes only

Any discrepancies to be brought to the attention of Star Plans Consultants immediately.

Description

Rev	Date	Description	by	chk

STAR PLANS
where millimeters matter
76 Steli Ave. Canvey Island SS8 9QF
01268 914 125 • info@starplans.co.uk
Architecture I Planning

Client

Project
8 Stanhope Rd, Reading RG2 7HL, UK

Title
Existing Floor Plans and Roof Plan

Date:	14.08.2026	Rev:
Scale:	1:100@A3	---
Drawing No.	E001	

SOUTH-WEST ELEVATION (FRONT VIEW)

NORTH-WEST ELEVATION (REAR VIEW)

0 1m 5m 10m

Written dimensions to be taken in preferences to scaled dimensions. The Contractor is responsible for checking all dimensions before work starts.

All work is to be carried out to the requirements, and to the satisfaction of the Local Authority.
These drawings are for planning purposes only

Any discrepancies to be brought to the attention of Star Plans Consultants immediately.

Description

Rev	Date	Description	by	chk

STAR PLANS
where millimeters matter
76 Steli Ave. Canvey Island SS8 9QF
01268 914 125 • info@starplans.co.uk
Architecture I Planning

Client

Project
8 Stanhope Rd, Reading RG2 7HL, UK

Title
Existing Front and Rear Elevations

Date: 14.08.2026
Scale: 1:100@A3
Drawing No. E002
Rev: ---

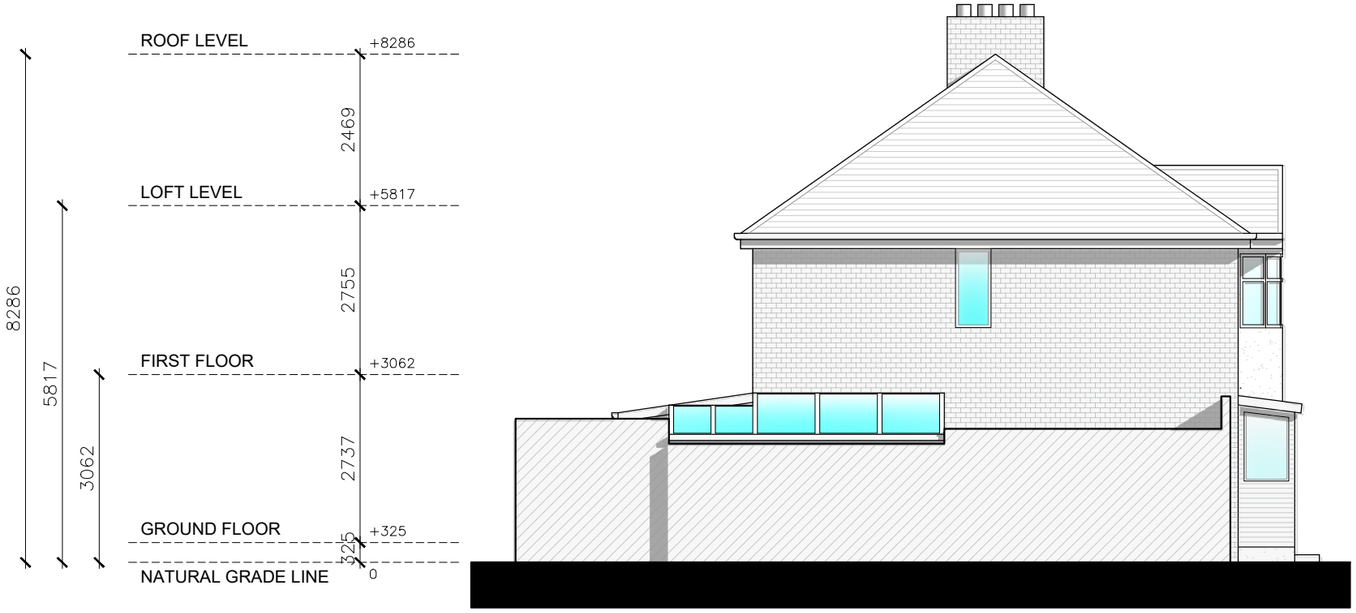

SOUTH-WEST ELEVATION (LEFT SIDE VIEW)

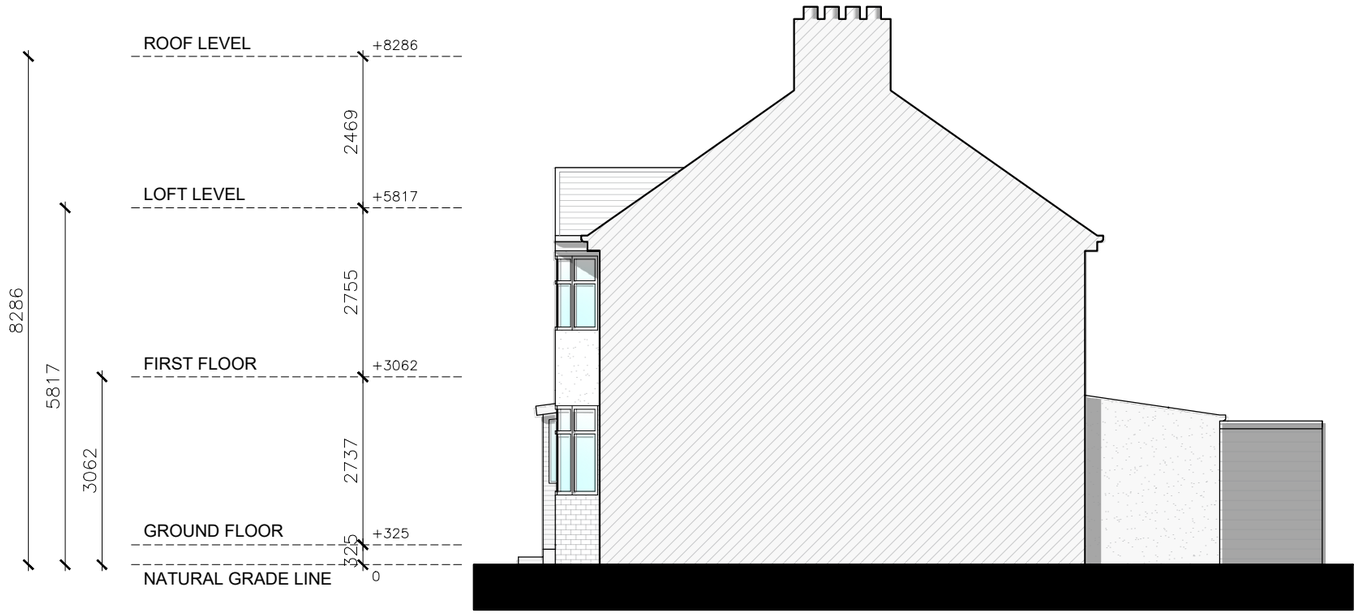

NORTH-EAST ELEVATION (RIGHT SIDE VIEW)

0 1m 5m 10m

Written dimensions to be taken in preferences to scaled dimensions. The Contractor is responsible for checking all dimensions before work starts.

All work is to be carried out to the requirements, and to the satisfaction of the Local Authority.
These drawings are for planning purposes only

Any discrepancies to be brought to the attention of Star Plans Consultants immediately.

Description

Rev	Date	Description	by	chk

STAR PLANS
where millimeters matter
76 Steli Ave. Canvey Island SS8 9QF
01268 914 125 • info@starplans.co.uk
Architecture I Planning

Client

Project
8 Stanhope Rd, Reading RG2 7HL, UK

Title
Existing Side Elevations

Date:	14.08.2026	Rev:
Scale:	1:100@A3	---
Drawing No.	E003	

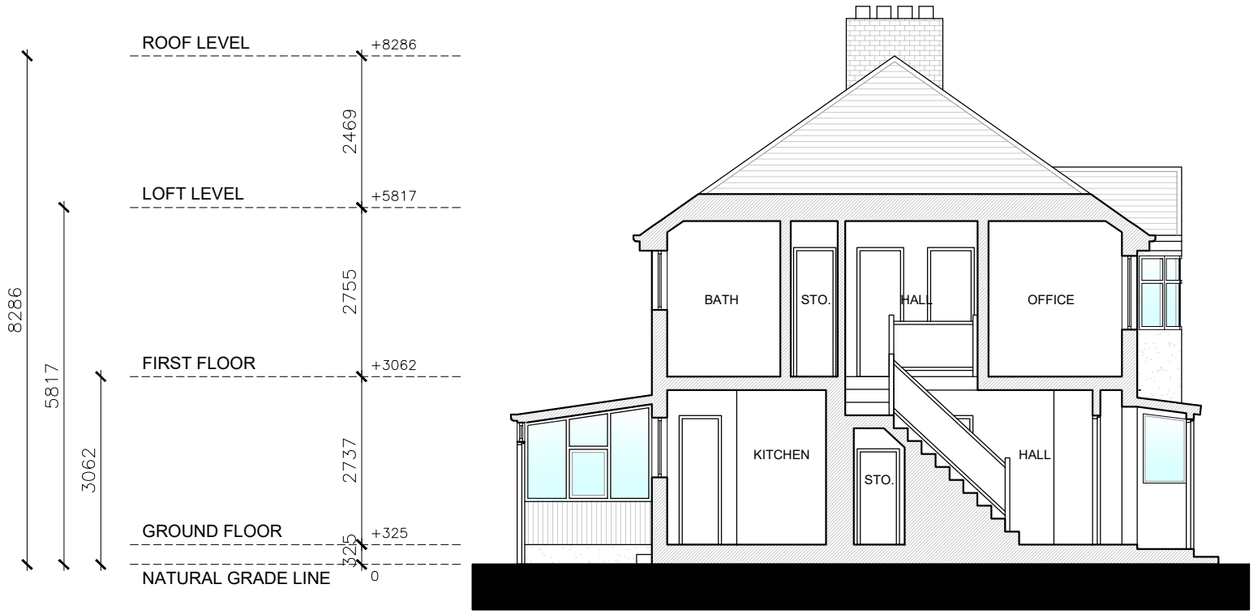

SECTION A-A

0 1m 5m 10m

Written dimensions to be taken in preferences to scaled dimensions. The Contractor is responsible for checking all dimensions before work starts.

All work is to be carried out to the requirements, and to the satisfaction of the Local Authority.
These drawings are for planning purposes only

Any discrepancies to be brought to the attention of Star Plans Consultants immediately.

Description

Rev	Date	Description	by	chk

STAR PLANS
where millimeters matter
76 Steli Ave. Canvey Island SS8 9QF
01268 914 125 • info@starplans.co.uk
Architecture I Planning

Client

Project
8 Stanhope Rd, Reading RG2 7HL, UK

Title
Existing Section A-A

Date:	14.08.2026	Rev:
Scale:	1:100@A3	---
Drawing No.	E004	