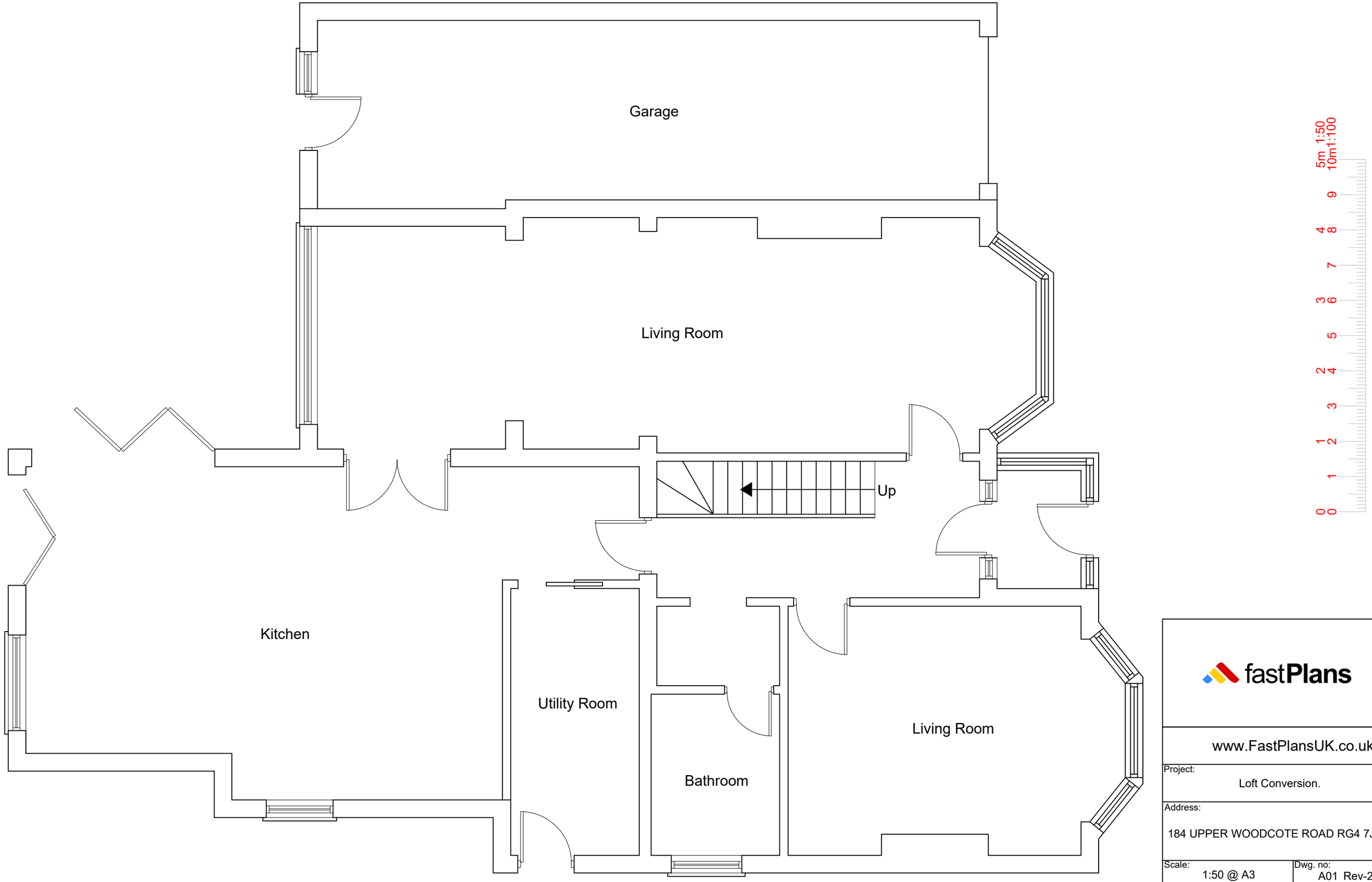

EXISTING GROUND FLOOR PLAN
SCALE 1:50

fastPlans

www.FastPlansUK.co.uk

Project: Loft Conversion.

Address: 184 UPPER WOODCOTE ROAD RG4 7JU

Scale:	Dwg. no:
1:50 @ A3	A01 Rev-2
Drawn by: O.B.S	Date Drawn: 18-MAR-2026

For Drawings Tel: 0208 154 5569

E-mail: plans@FastPlansUK.co.uk

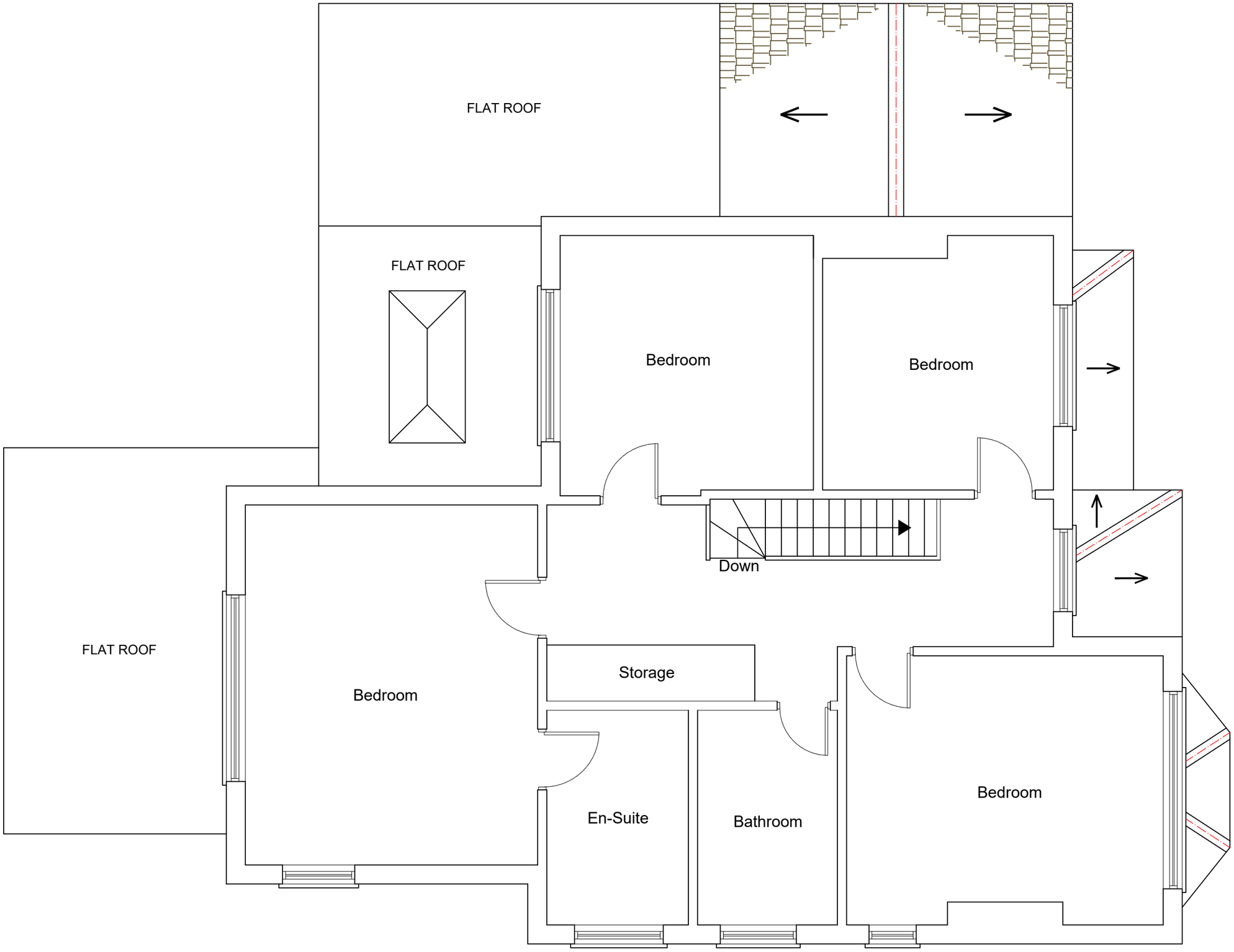

EXISTING FIRST FLOOR PLAN
SCALE 1:50

5m 1:50
10m1:100

fastPlans

www.FastPlansUK.co.uk

Project: Loft Conversion.

Address: 184 UPPER WOODCOTE ROAD RG4 7JU

Scale:	Dwg. no:
1:50 @ A3	A02 Rev-2
Drawn by: O.B.S	Date Drawn: 18-MAR-2026

For Drawings Tel: 0208 154 5569

E-mail: plans@FastPlansUK.co.uk

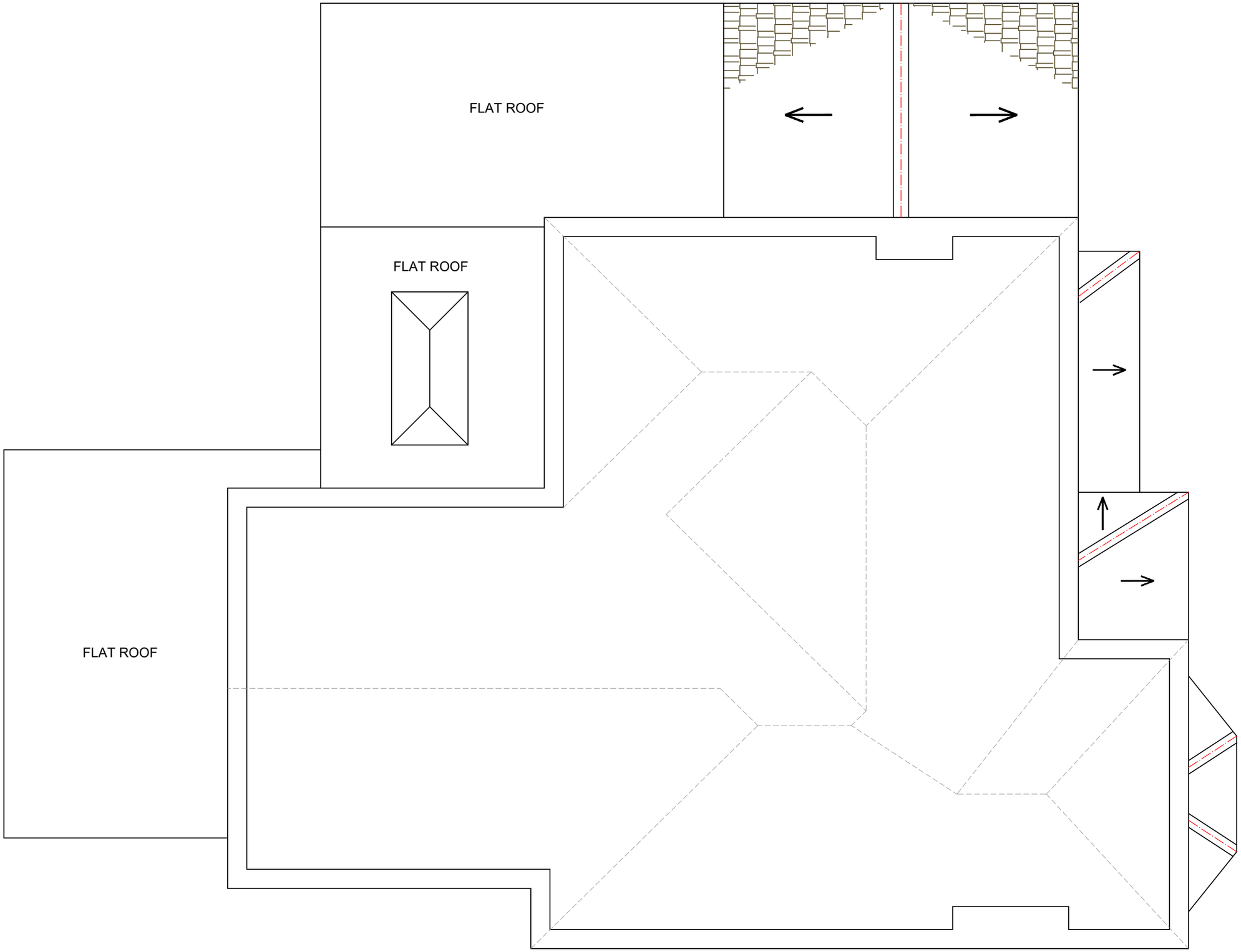

EXISTING LOFT PLAN
SCALE 1:50

fastPlans

www.FastPlansUK.co.uk

Project: Loft Conversion.

Address: 184 UPPER WOODCOTE ROAD RG4 7JU

Scale:	Dwg. no:
1:50 @ A3	A03 Rev-2
Drawn by: O.B.S	Date Drawn: 18-MAR-2026

For Drawings Tel: 0208 154 5569

E-mail: plans@FastPlansUK.co.uk

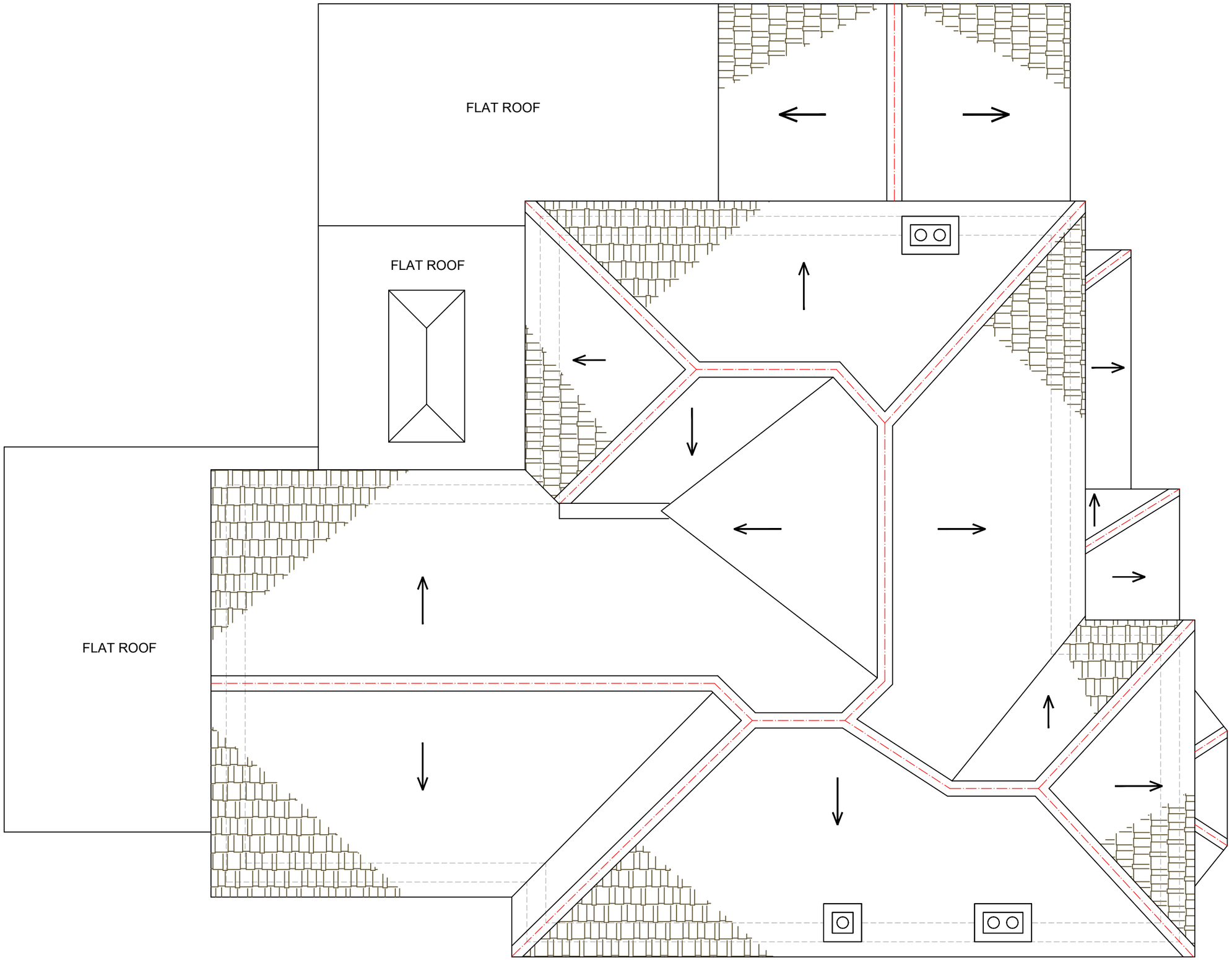

EXISTING ROOF PLAN
SCALE 1:50

5m 1:50
10m1:100

fastPlans

www.FastPlansUK.co.uk

Project: Loft Conversion.	
Address: 184 UPPER WOODCOTE ROAD RG4 7JU	
Scale: 1:50 @ A3	Dwg. no: A04 Rev-2
Drawn by: O.B.S	Date Drawn: 18-MAR-2026
For Drawings Tel: 0208 154 5569	
E-mail: plans@FastPlansUK.co.uk	

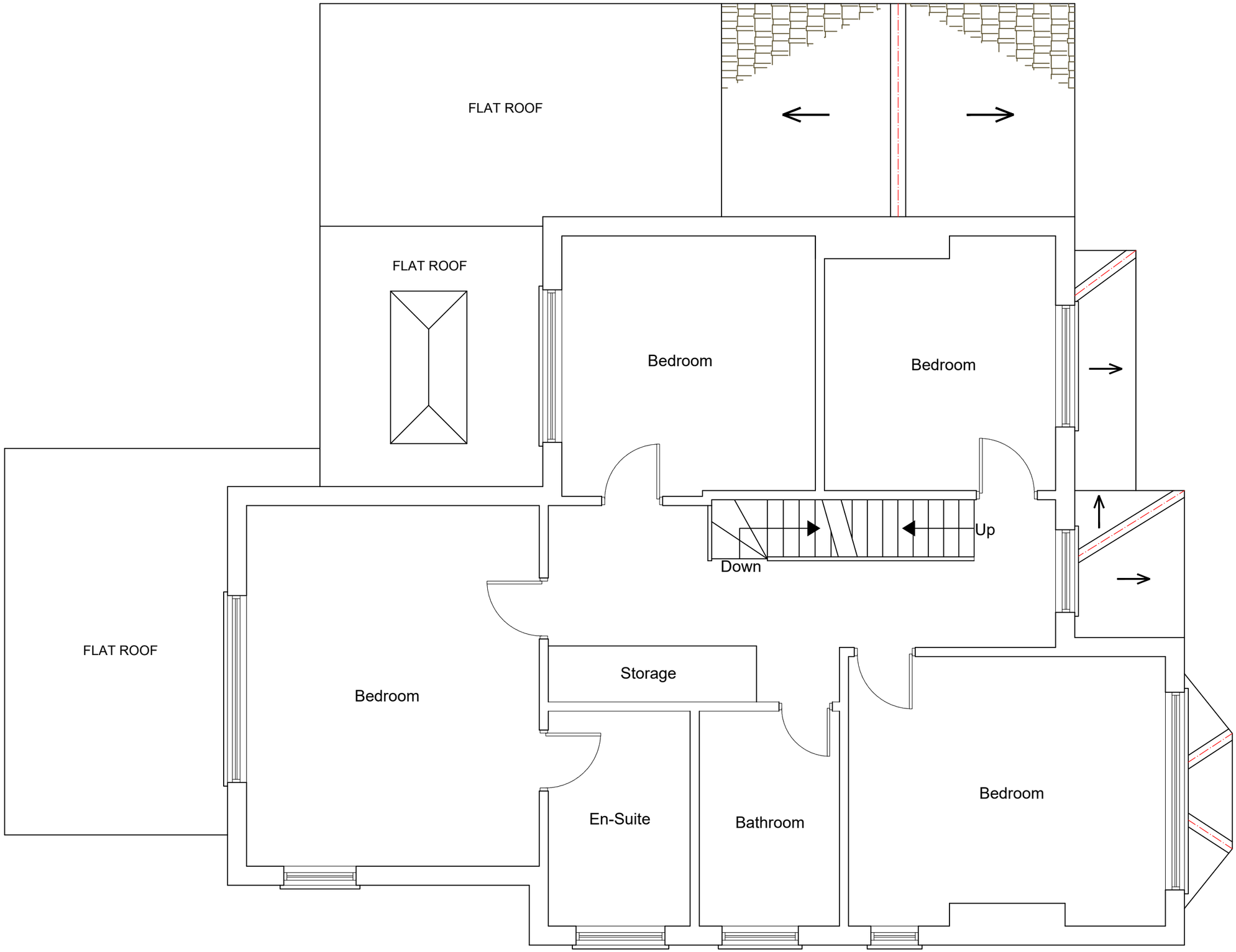

PROPOSED FIRST FLOOR PLAN
SCALE 1:50

5m 1:50
10m1:100

fastPlans

www.FastPlansUK.co.uk

Project: Loft Conversion.

Address: 184 UPPER WOODCOTE ROAD RG4 7JU

Scale: 1:50 @ A3	Dwg. no: A05 Rev-2
Drawn by: O.B.S	Date Drawn: 18-MAR-2026

For Drawings Tel: 0208 154 5569

E-mail: plans@FastPlansUK.co.uk

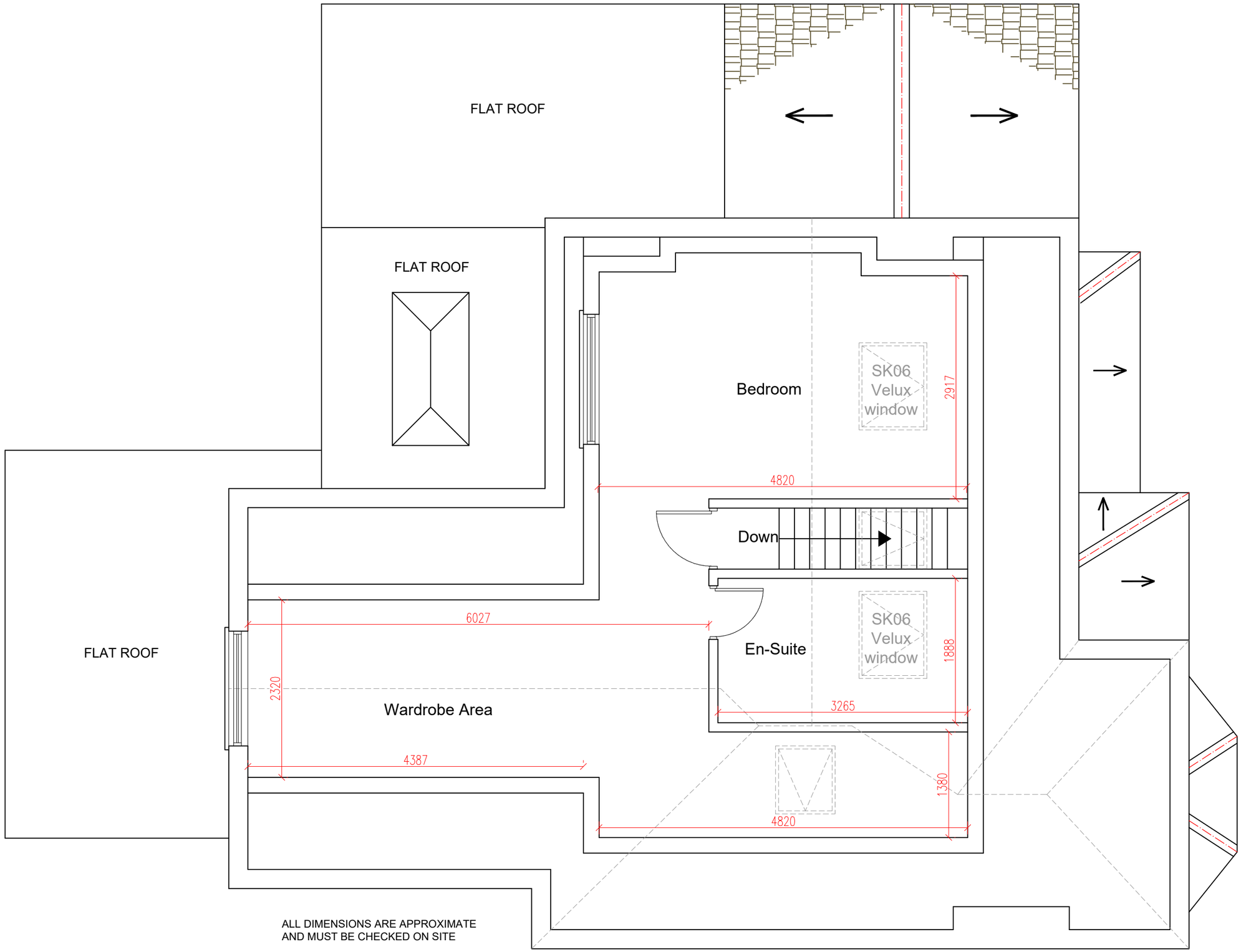

PROPOSED LOFT PLAN
SCALE 1:50

5m 1:50
10m1:100

fastPlans

www.FastPlansUK.co.uk

Project:
Loft Conversion.

Address:
184 UPPER WOODCOTE ROAD RG4 7JU

Scale:	Dwg. no:
1:50 @ A3	A06 Rev-2
Drawn by: O.B.S	Date Drawn: 18-MAR-2026

For Drawings Tel: 0208 154 5569

E-mail: plans@FastPlansUK.co.uk

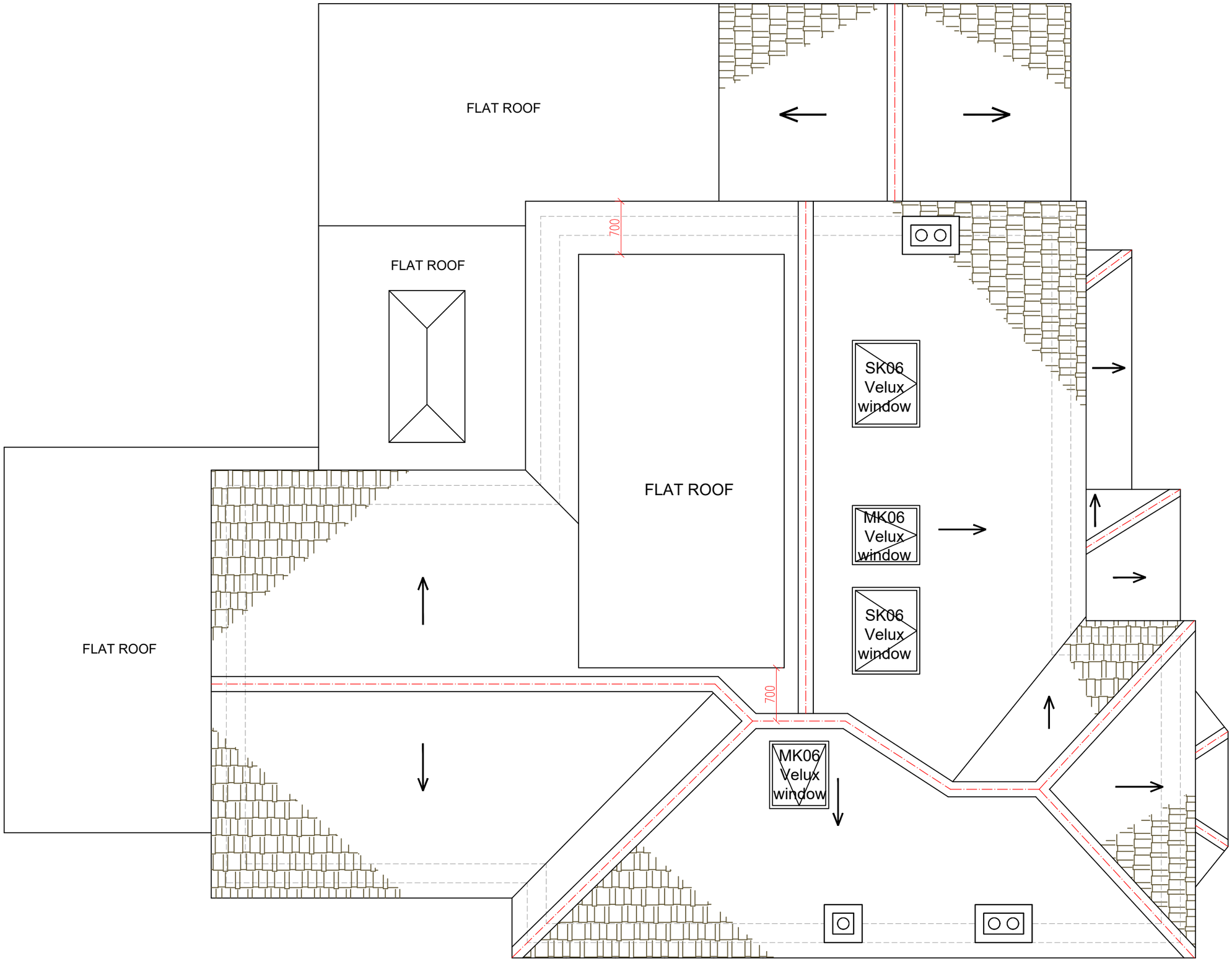

PROPOSED ROOF PLAN
SCALE 1:50

5m 1:50
10m1:100

fastPlans

www.FastPlansUK.co.uk

Project: Loft Conversion.

Address: 184 UPPER WOODCOTE ROAD RG4 7JU

Scale:	Dwg. no:
1:50 @ A3	A07 Rev-2
Drawn by: O.B.S	Date Drawn: 18-MAR-2026

For Drawings Tel: 0208 154 5569

E-mail: plans@FastPlansUK.co.uk

EXISTING ELEVATION SIDE A
SCALE 1:100

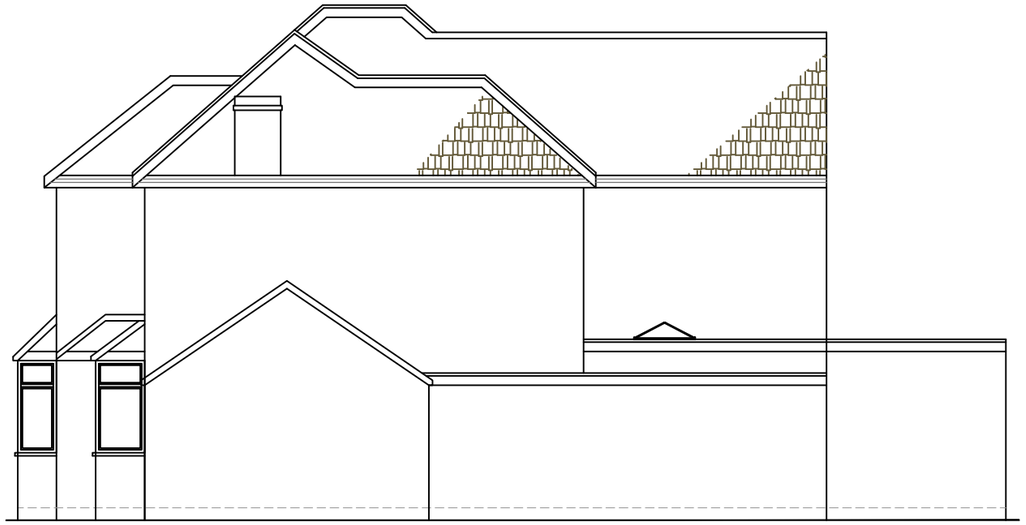

EXISTING ELEVATION SIDE B
SCALE 1:100

EXISTING FRONT ELEVATION
SCALE 1:100

EXISTING REAR ELEVATION
SCALE 1:100

fastPlans

www.FastPlansUK.co.uk

Project:
Loft Conversion.

Address:
184 UPPER WOODCOTE ROAD RG4 7JU

Scale:	Dwg. no:
1:100 @ A3	A08 Rev-2
Drawn by: O.B.S	Date Drawn: 18-MAR-2026

For Drawings Tel: 0208 154 5569

E-mail: plans@FastPlansUK.co.uk

PROPOSED ELEVATION SIDE A
SCALE 1:100

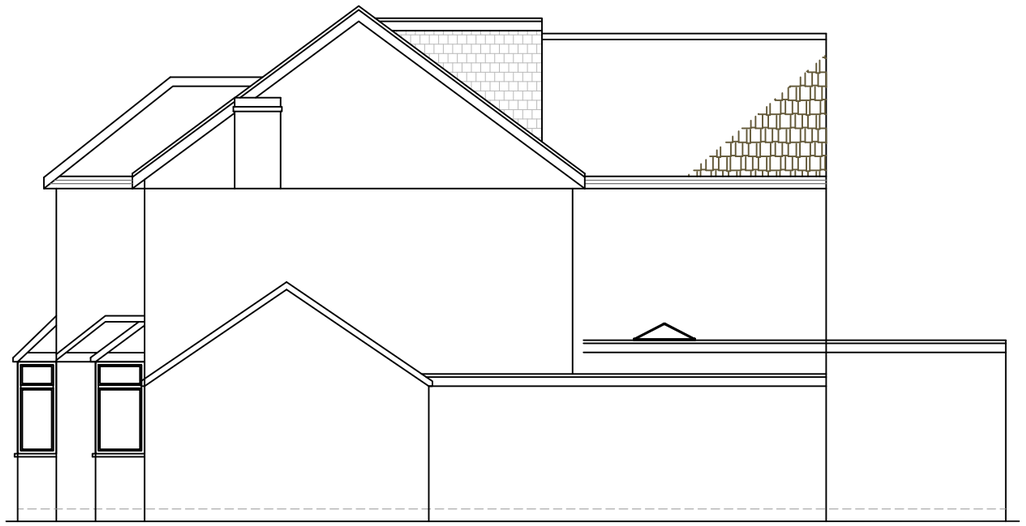

PROPOSED ELEVATION SIDE B
SCALE 1:100

ALL PROPOSED MATERIALS TO MATCH
THOSE OF EXISTING PROPERTY

PROPOSED FRONT ELEVATION
SCALE 1:100

PROPOSED REAR ELEVATION
SCALE 1:100

5m 1:50
10m1:100

fastPlans

www.FastPlansUK.co.uk

Project: Loft Conversion.	
Address: 184 UPPER WOODCOTE ROAD RG4 7JU	
Scale: 1:100 @ A3	Dwg. no: A09 Rev-2
Drawn by: O.B.S	Date Drawn: 18-MAR-2026
For Drawings Tel: 0208 154 5569	
E-mail: plans@FastPlansUK.co.uk	

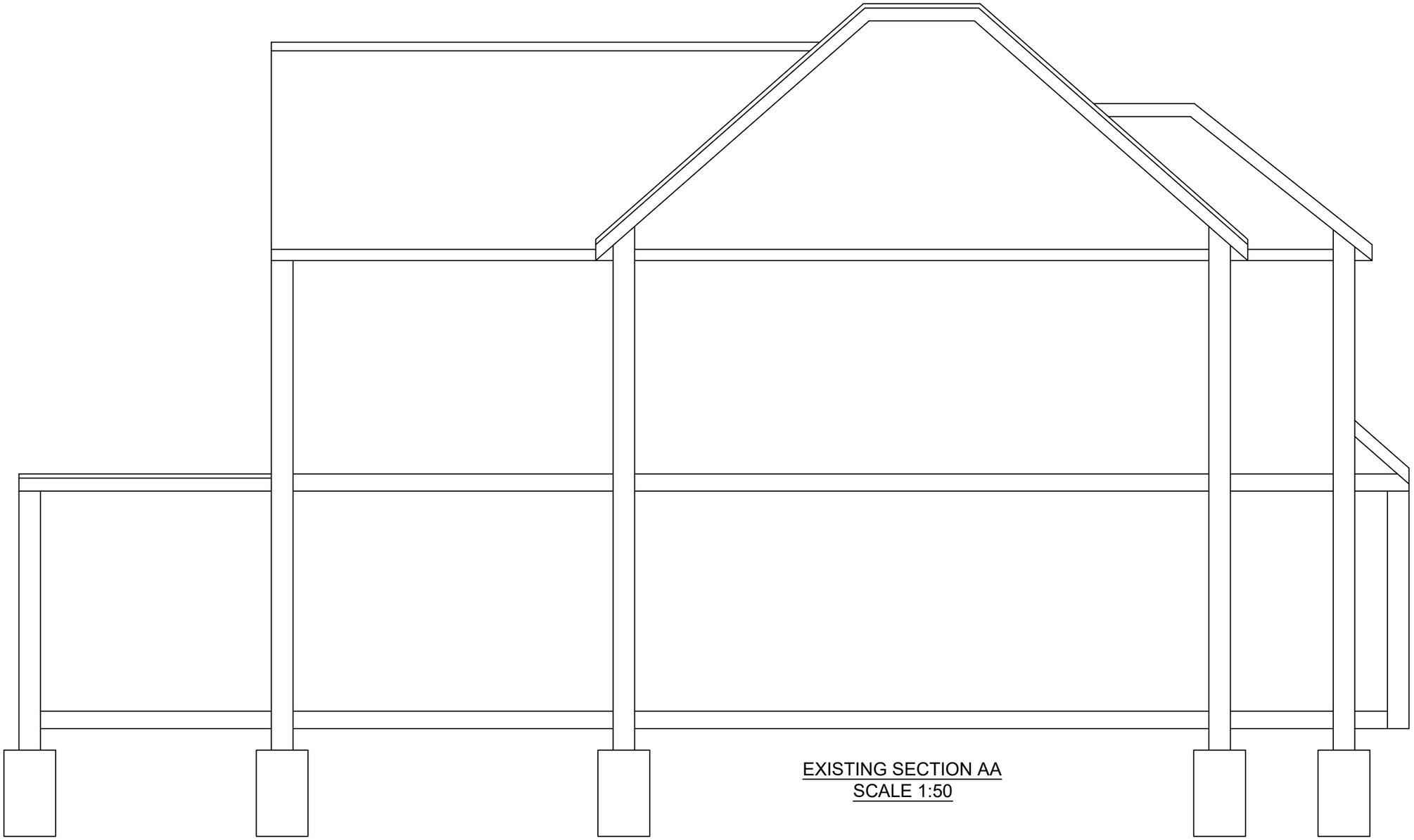

EXISTING SECTION AA
SCALE 1:50

0 1 2 3 4 5 6 7 8 9 10m 1:100
0 1 2 3 4 5m 1:50

fastPlans

www.FastPlansUK.co.uk

Project:
Loft Conversion.

Address:
184 UPPER WOODCOTE ROAD RG4 7JU

Scale:	Dwg. no:
1:50 @ A3	A10 Rev-2
Drawn by: O.B.S	Date Drawn: 18-MAR-2026

For Drawings Tel: 0208 154 5569

E-mail: plans@FastPlansUK.co.uk

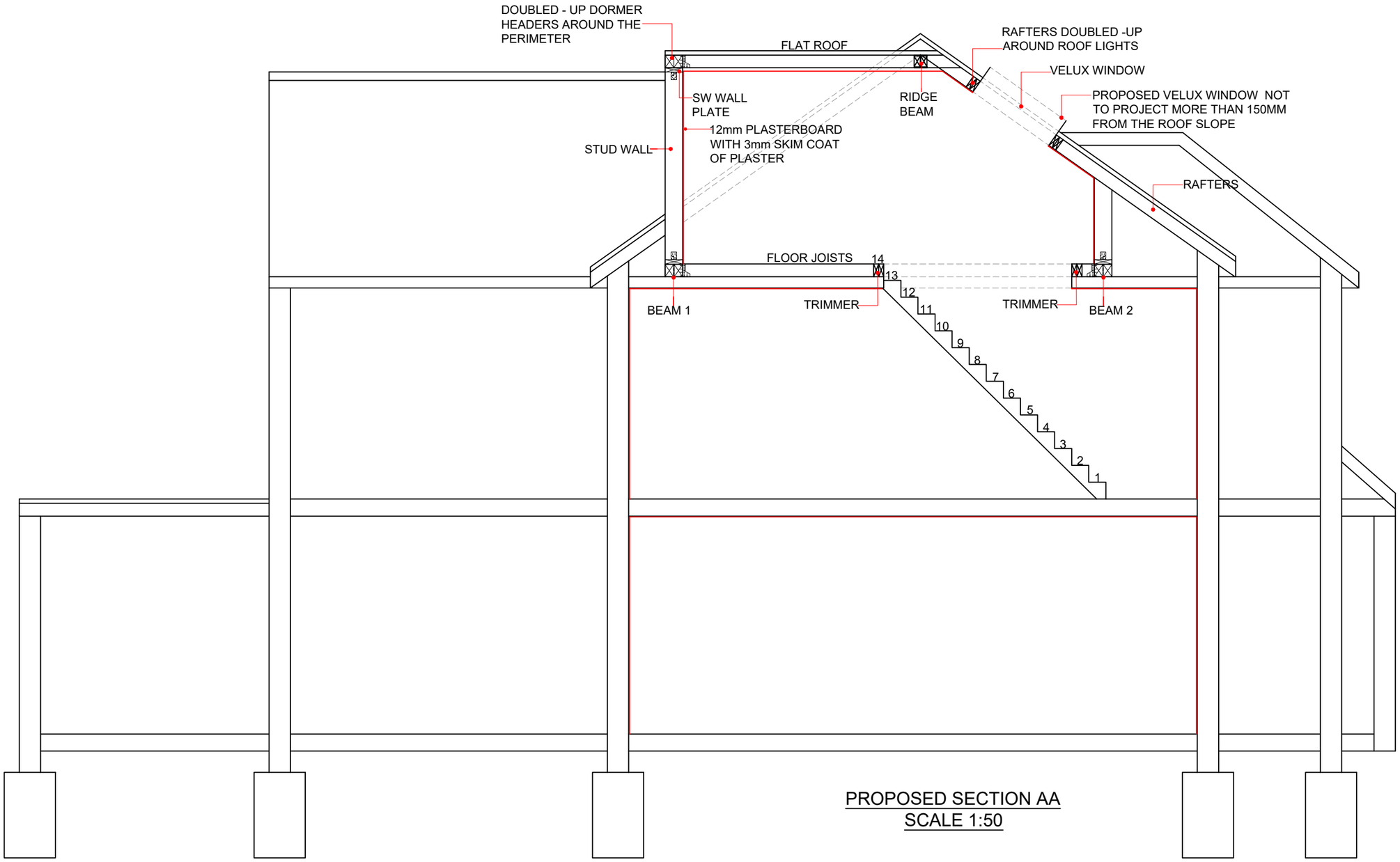

PROPOSED SECTION AA
SCALE 1:50

0 1 2 3 4 5 6 7 8 9 10m
0 1 2 3 4 5 6 7 8 9 5m
1:50
1:100

fastPlans

www.FastPlansUK.co.uk

Project:
Loft Conversion.

Address:
184 UPPER WOODCOTE ROAD RG4 7JU

Scale:	Dwg. no:
1:50 @ A3	A11 Rev-2
Drawn by: O.B.S	Date Drawn: 18-MAR-2026

For Drawings Tel: 0208 154 5569

E-mail: plans@FastPlansUK.co.uk

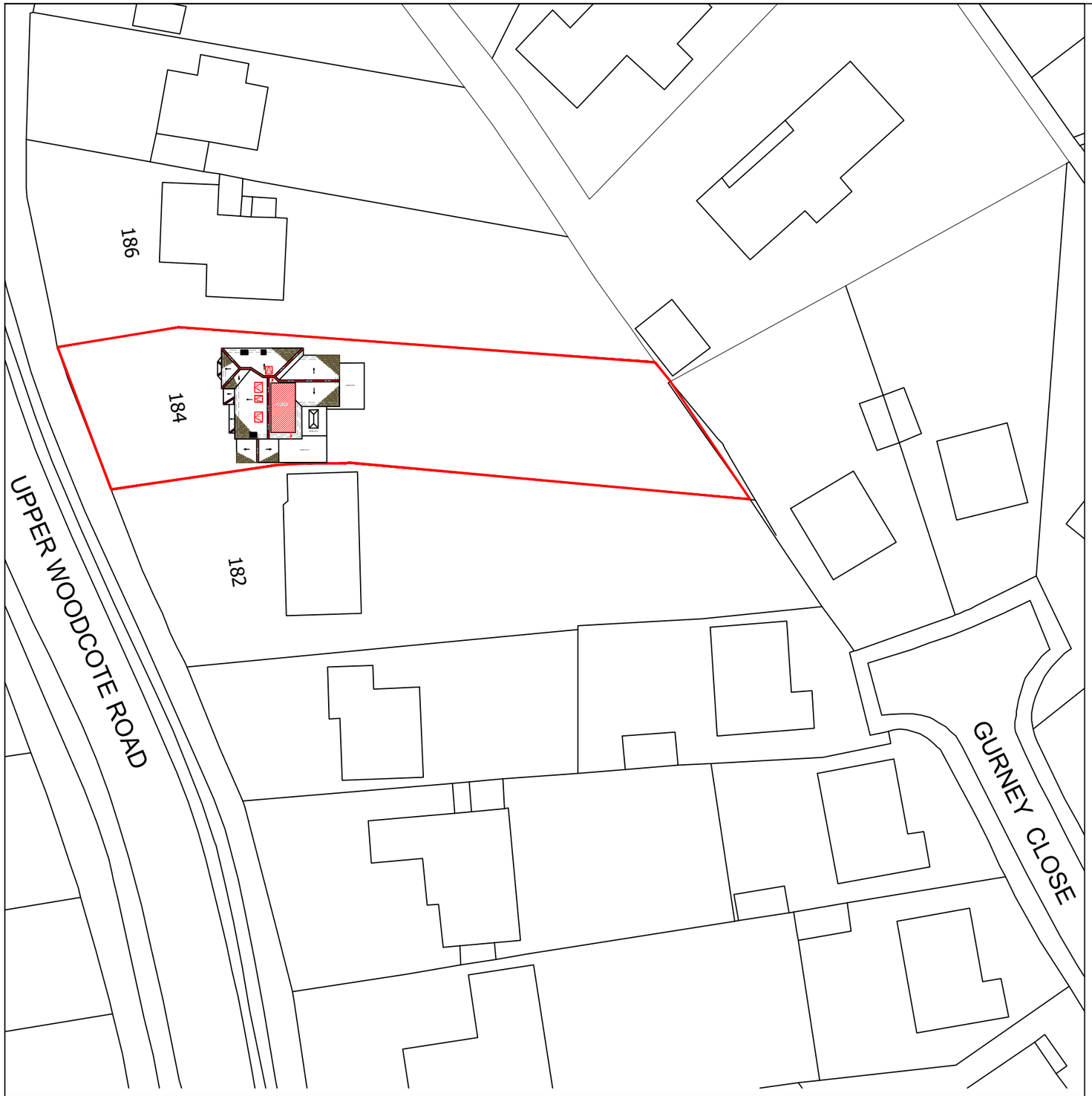

BLOCK PLAN
SCALE 1:500

0 10 20 30 40 50m 1:500

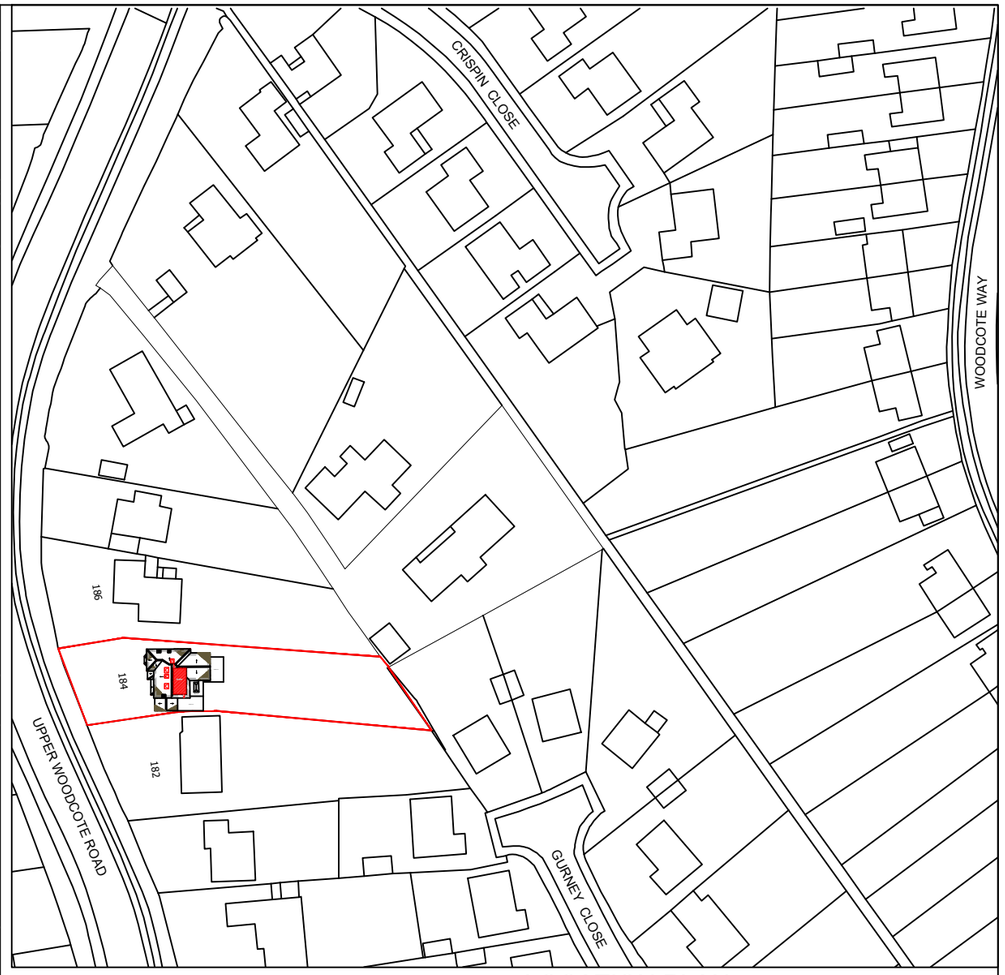

LOCATION PLAN
SCALE 1:1250

0 10 20 50 100m 1:1250

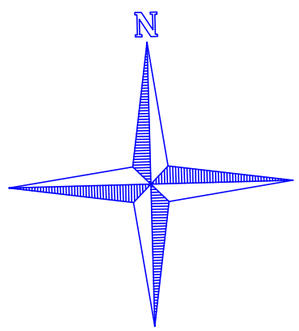

fastPlans

www.FastPlansUK.co.uk

Project:
Loft Conversion.

Address:
184 UPPER WOODCOTE ROAD RG4 7JU

Scale:	Dwg. no:
1:500 @ A3	A12 Rev-2
Drawn by: O.B.S	Date Drawn: 18-MAR-2026

For Drawings Tel: 0208 154 5569

E-mail: plans@FastPlansUK.co.uk