Existing Front Elevation
Scale 1:100

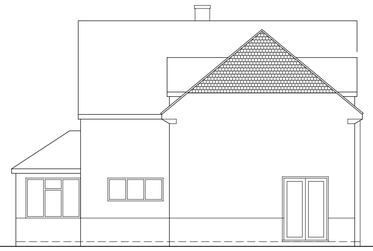

Existing RH Side Elevation

Existing Rear Elevation

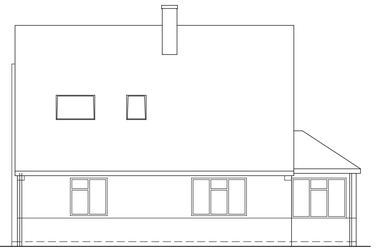

Existing LH Side Elevation

1 0 1 2 3 4 5
SCALE 1:100 m

NORTH

Location Plan
scale 1:1250

10 0 10 20 30 40 50
SCALE 1:1250 m

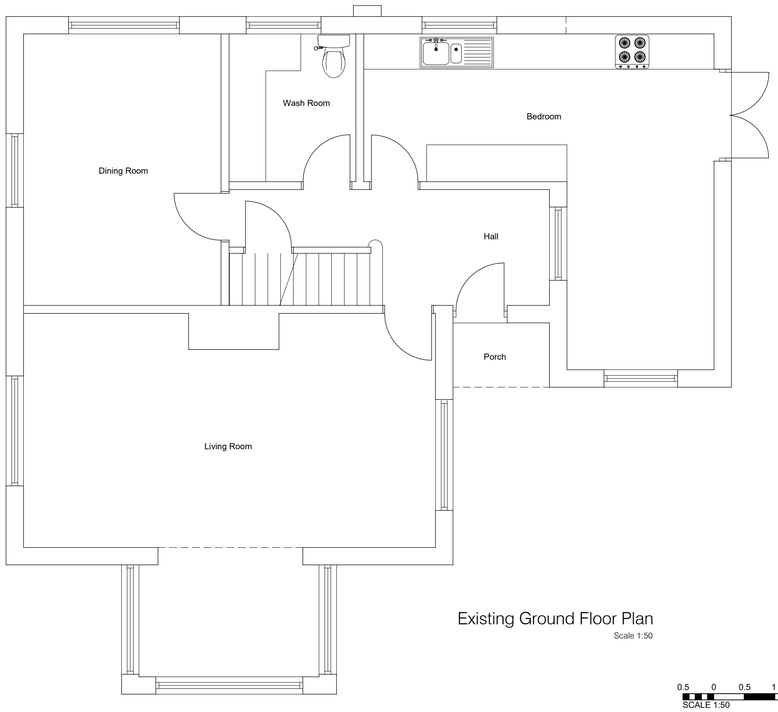


Existing Ground Floor Plan
Scale 1:50

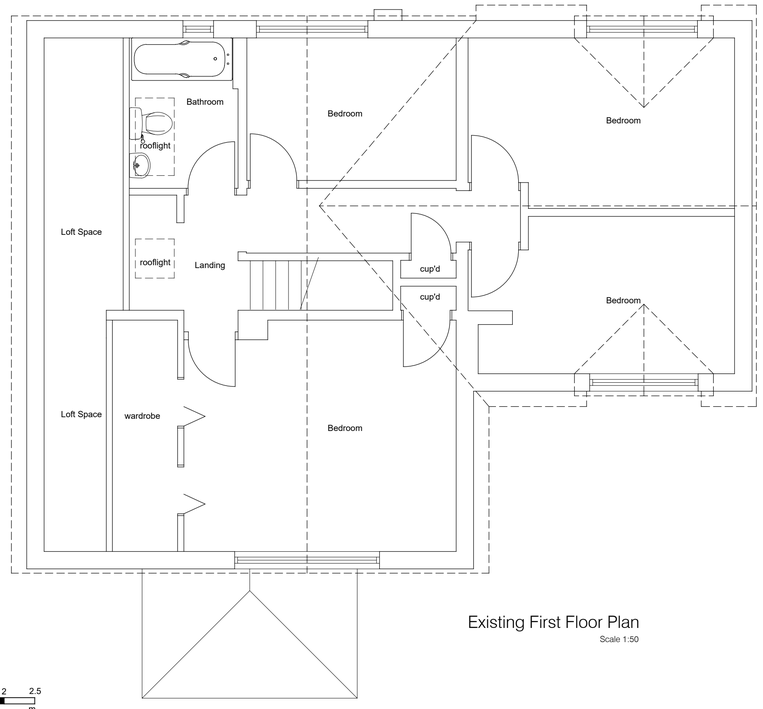


Existing First Floor Plan
Scale 1:50

0.5 0 0.5 1 1.5 2 2.5
SCALE 1:50 m

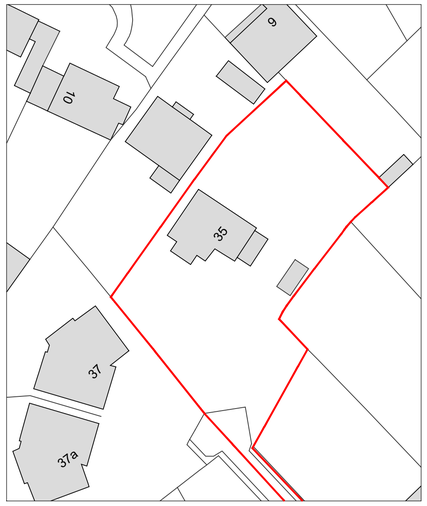


Block Plan
scale 1:500

5 0 5 10 15 20 25
SCALE 1:500 m

| REV | DATE | NOTES | BY |
|---|---|---|---|
| A | June 2026 | Lawful Appliaction follow Pre-Planning Advice Ref: PL/26/0549 ( 26/05/2026) | DT |

**ISSUED FOR CERTIFICATE OF LAWFULNESS**

David Tingle
Building Design

17 Woodland Drive,Tilehurst,Reading
Berkshire, RG30 4RT.
T: 0118.9419311 M: 07711902344

Copyright © David Tingle Building Design (2003)

**MR & MRS M.NORMAN**
**35 RICHMOND ROAD,CAVERSHAM**
**READING RG4 7PR**

**PROPOSED**
**FIRST FLOOR SIDE DORMER EXTENSION**
**EXISTING**
**PLAN AND ELEVATIONS**

Scale: 1:100 & 1:50 A1 Date: April 2026
Dwg No: **35RR.MP200** Rev: A