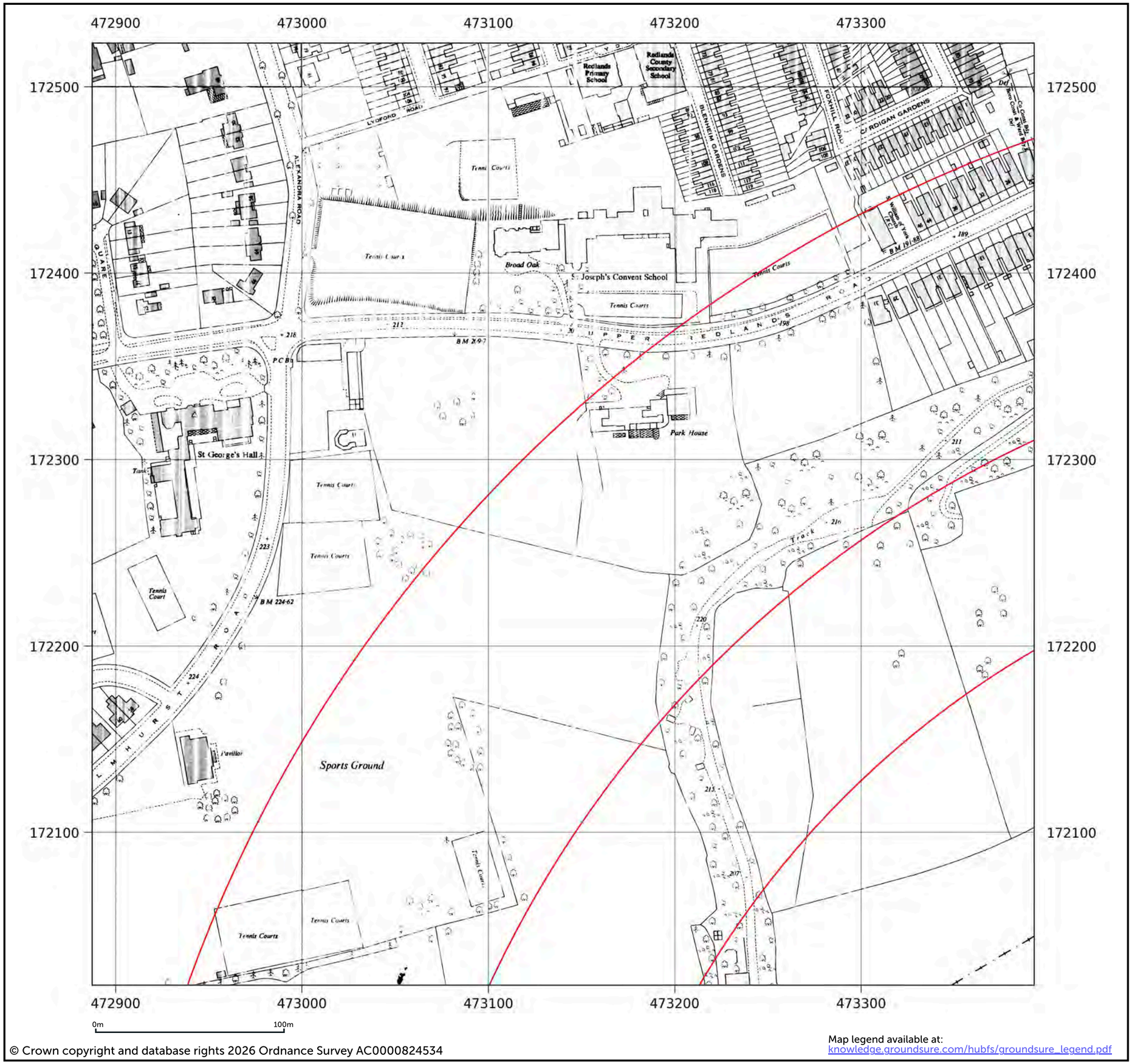

© Crown copyright and database rights 2026 Ordnance Survey AC0000824534

Map legend available at:
knowledge.groundsure.com/hubfs/groundsure_legend.pdf

Map Insight

In partnership with

EMAPSITE™

Geospatial advantage from Idox

Site details:	Whiteknights Campus, University of Reading, Reading, RG6 6UR
Client ref:	EMS_1097565_1379421
Report ref:	EMS-1097565_1377802
Grid ref:	473645.51, 171765.33
Production date:	23 April 2026

Map name:	National Grid
Map date:	1958
Scale:	1:1,250
Printed at:	1:2,000

N
W E
S

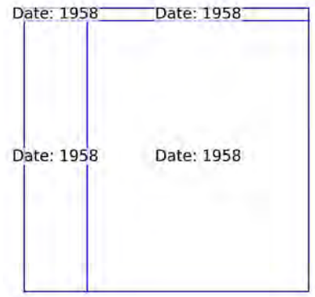

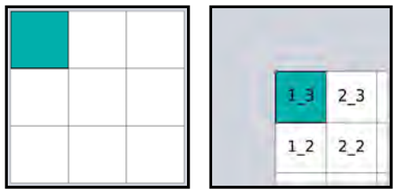

Contact us with any questions at:
geo-customersupport@idoxgroup.com

Groundsure
LOCATION INTELLIGENCE

Ordnance Survey
Licensed Data

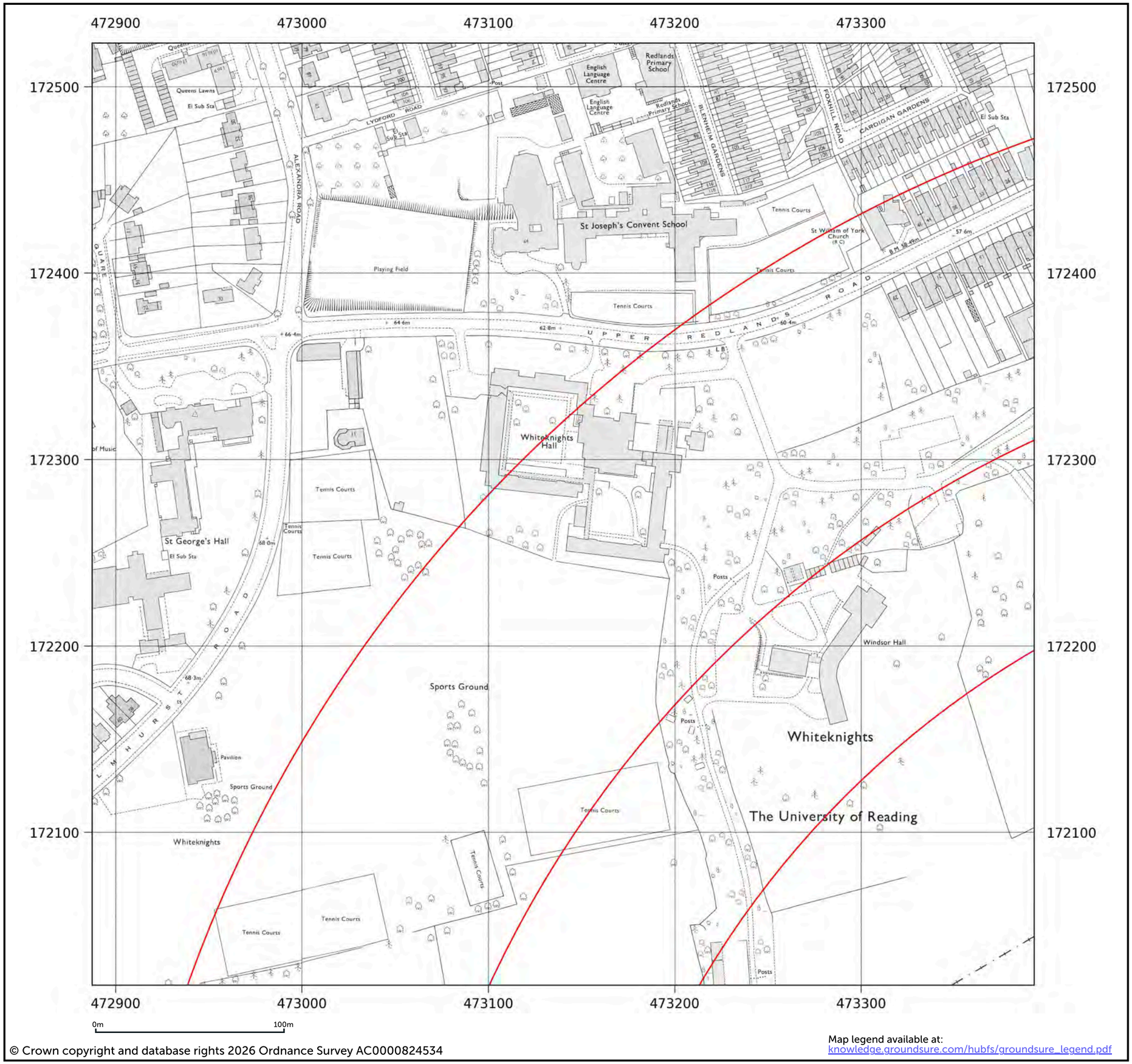

© Crown copyright and database rights 2026 Ordnance Survey AC0000824534

Map legend available at:
knowledge.groundsure.com/hubfs/groundsure_legend.pdf

Map Insight

In partnership with

EMAPSITE™

Geospatial advantage from Idox

Site details:	Whiteknights Campus, University of Reading, Reading, RG6 6UR
Client ref:	EMS_1097565_1379421
Report ref:	EMS-1097565_1377802
Grid ref:	473645.51, 171765.33
Production date:	23 April 2026

Map name:	National Grid
Map date:	1971-1973
Scale:	1:1,250
Printed at:	1:2,000

N
W E
S

Date: 1972 Surveyed: 1957 Revised: 1971 Copyright: 1972 Levelled: 1951

Date: 1973 Surveyed: 1957 Revised: 1972 Copyright: 1973 Levelled: 1951

Date: 1972 Surveyed: 1957 Revised: 1971 Copyright: 1972 Levelled: 1951

Date: 1971 Surveyed: 1957 Revised: 1970 Copyright: 1971 Levelled: 1951

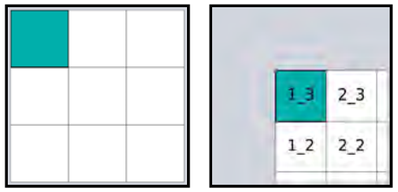

Contact us with any questions at:
geo-customersupport@idoxgroup.com

Groundsure
LOCATION INTELLIGENCE

Ordnance Survey
Licensed Data

© Crown copyright and database rights 2026 Ordnance Survey AC0000824534

Map legend available at:
knowledge.groundsure.com/hubfs/groundsure_legend.pdf

Map Insight

In partnership with

EMAPSITE™

Geospatial advantage from Idox

Site details:	Whiteknights Campus, University of Reading, Reading, RG6 6UR
Client ref:	EMS_1097565_1379421
Report ref:	EMS-1097565_1377802
Grid ref:	473645.51, 171765.33
Production date:	23 April 2026

Map name:	National Grid
Map date:	1990-1993
Scale:	1:1,250
Printed at:	1:2,000

N
W E
S

Date: 1993
Surveyed: 1993
Copyright: 1993

Date: 1993
Surveyed: 1993
Revised: 1993

Date: 1990
Surveyed: 1973
Revised: 1990
Copyright: 1990
Levelled: 1973

Date: 1991
Surveyed: 1973
Revised: 1991
Copyright: 1991
Levelled: 1973

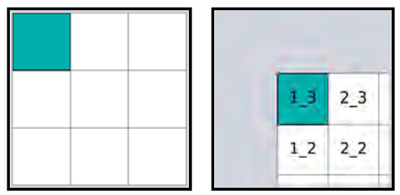

Contact us with any questions at:
geo-customersupport@idoxgroup.com

Groundsure
LOCATION INTELLIGENCE

Ordnance Survey
Licensed Data

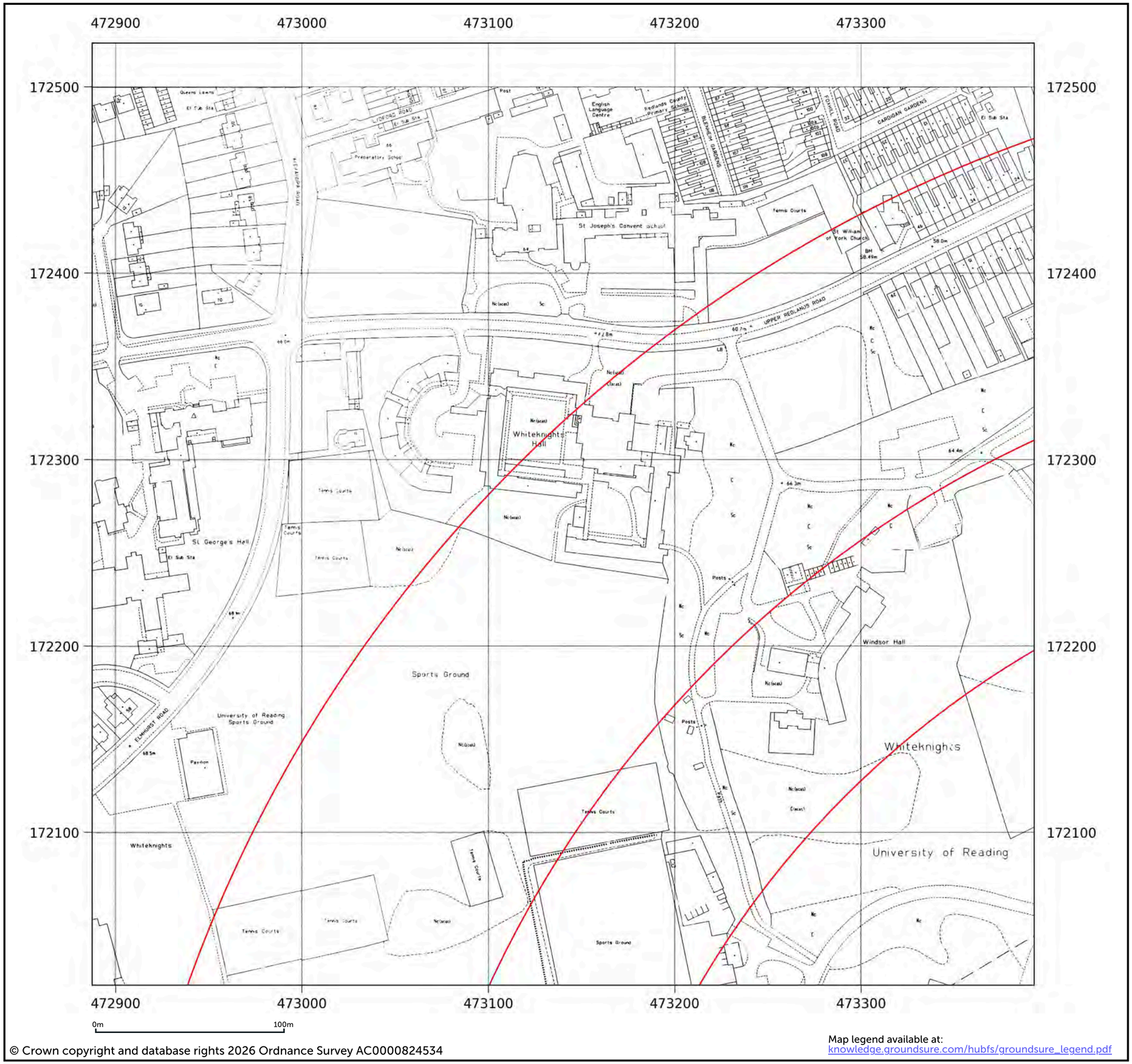

© Crown copyright and database rights 2026 Ordnance Survey AC0000824534

Map legend available at:
knowledge.groundsure.com/hubfs/groundsure_legend.pdf

Map Insight

In partnership with

EMAPSITE™

Geospatial advantage from Idox

Site details:	Whiteknights Campus, University of Reading, Reading, RG6 6UR
Client ref:	EMS_1097565_1379421
Report ref:	EMS-1097565_1377802
Grid ref:	473645.51, 171765.33
Production date:	23 April 2026

Map name:	National Grid
Map date:	1993
Scale:	1:1,250
Printed at:	1:2,000

N
W E
S

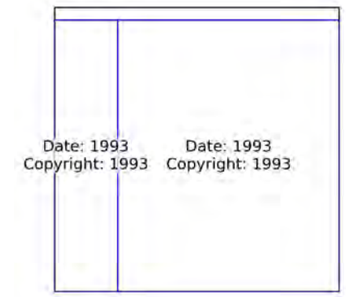

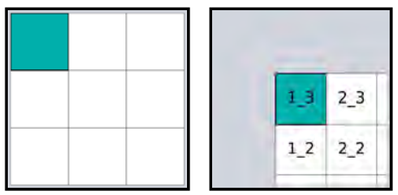

Contact us with any questions at:
geo-customersupport@idoxgroup.com

Groundsure
LOCATION INTELLIGENCE

Ordnance Survey
Licensed Data

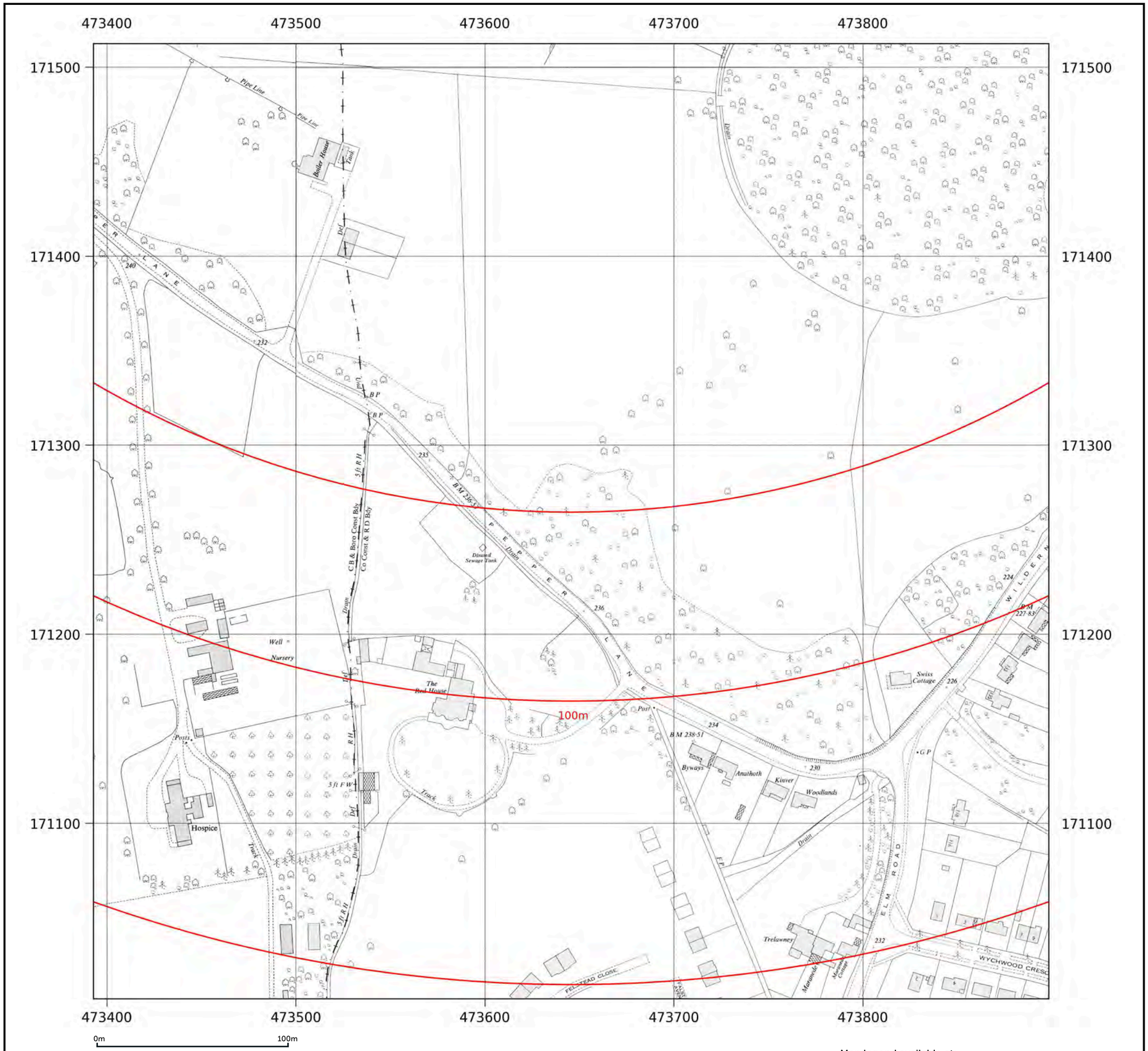

© Crown copyright and database rights 2026 Ordnance Survey AC0000824534

Map legend available at:
knowledge.groundsure.com/hubfs/groundsure_legend.pdf

Map Insight

In partnership with

EMAPSITE™

Geospatial advantage from Idox

Site details:	Whiteknights Campus, University of Reading, Reading, RG6 6UR
Client ref:	EMS_1097565_1379421
Report ref:	EMS-1097565_1377802
Grid ref:	473645.51, 171765.33
Production date:	23 April 2026

Map name:	National Grid
Map date:	1957-1958
Scale:	1:1,250
Printed at:	1:2,000

N
W E
S

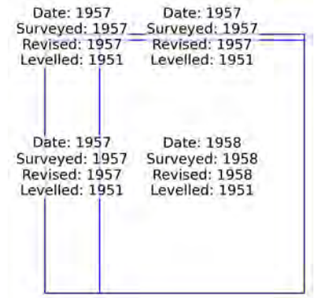

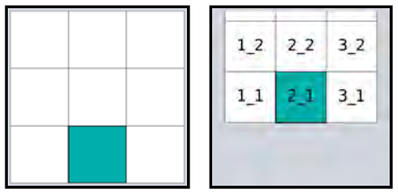

Contact us with any questions at:
geo-customersupport@idoxgroup.com

Groundsure
LOCATION INTELLIGENCE

Ordnance Survey
Licensed Data

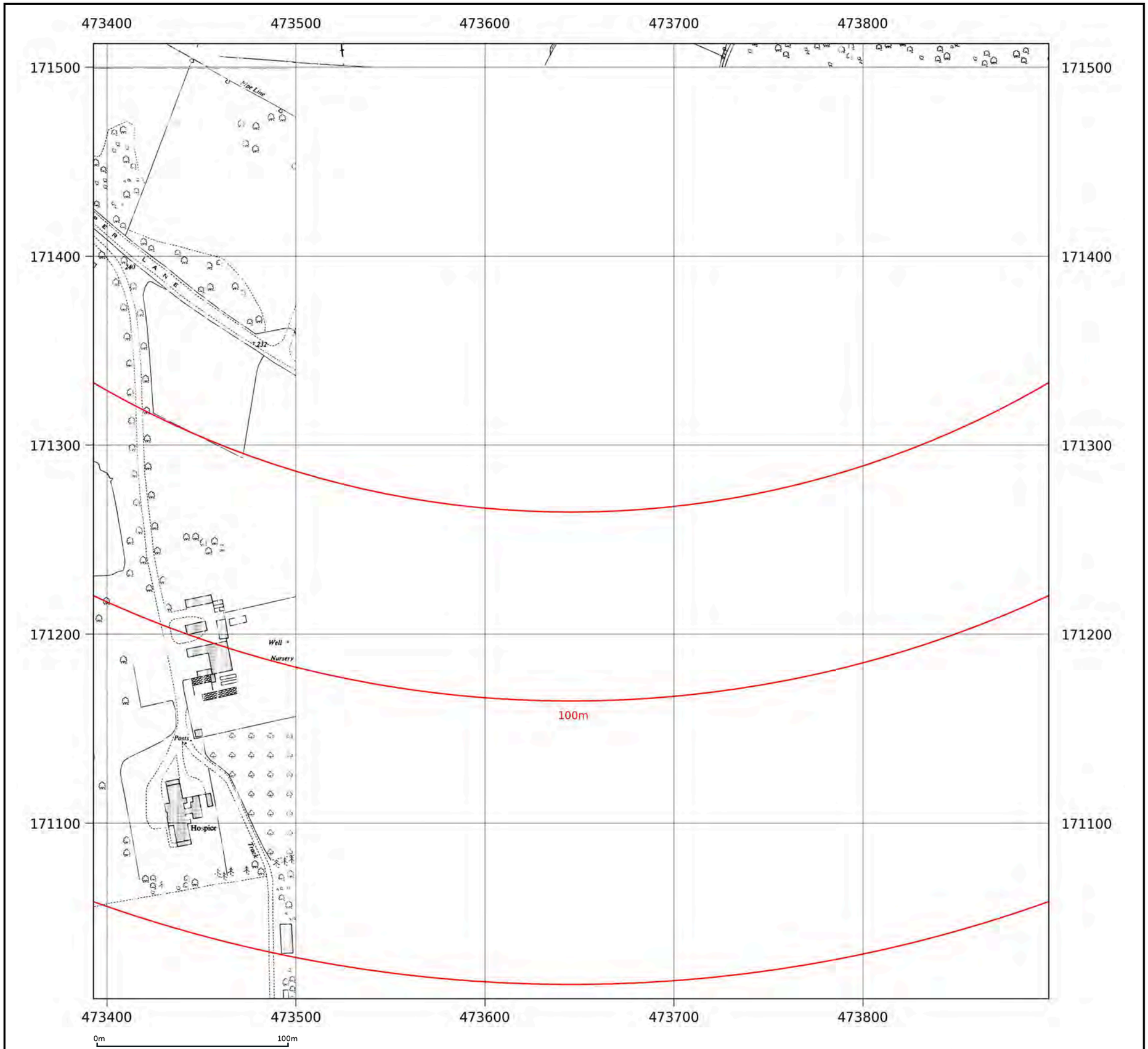

© Crown copyright and database rights 2026 Ordnance Survey AC0000824534

Map legend available at:
knowledge.groundsure.com/hubfs/groundsure_legend.pdf

Map Insight

In partnership with

EMAPSITE™

Geospatial advantage from Idox

Site details:	Whiteknights Campus, University of Reading, Reading, RG6 6UR
Client ref:	EMS_1097565_1379421
Report ref:	EMS-1097565_1377802
Grid ref:	473645.51, 171765.33
Production date:	23 April 2026

Map name:	National Grid
Map date:	1958
Scale:	1:1,250
Printed at:	1:2,000

N
W E
S

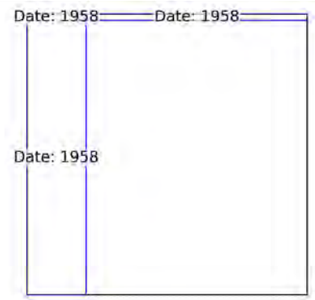

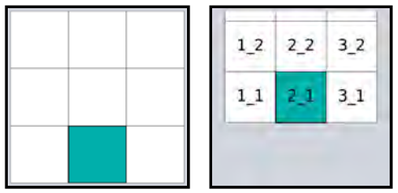

Contact us with any questions at:
geo-customersupport@idoxgroup.com

Groundsure
LOCATION INTELLIGENCE

Ordnance Survey
Licensed Data

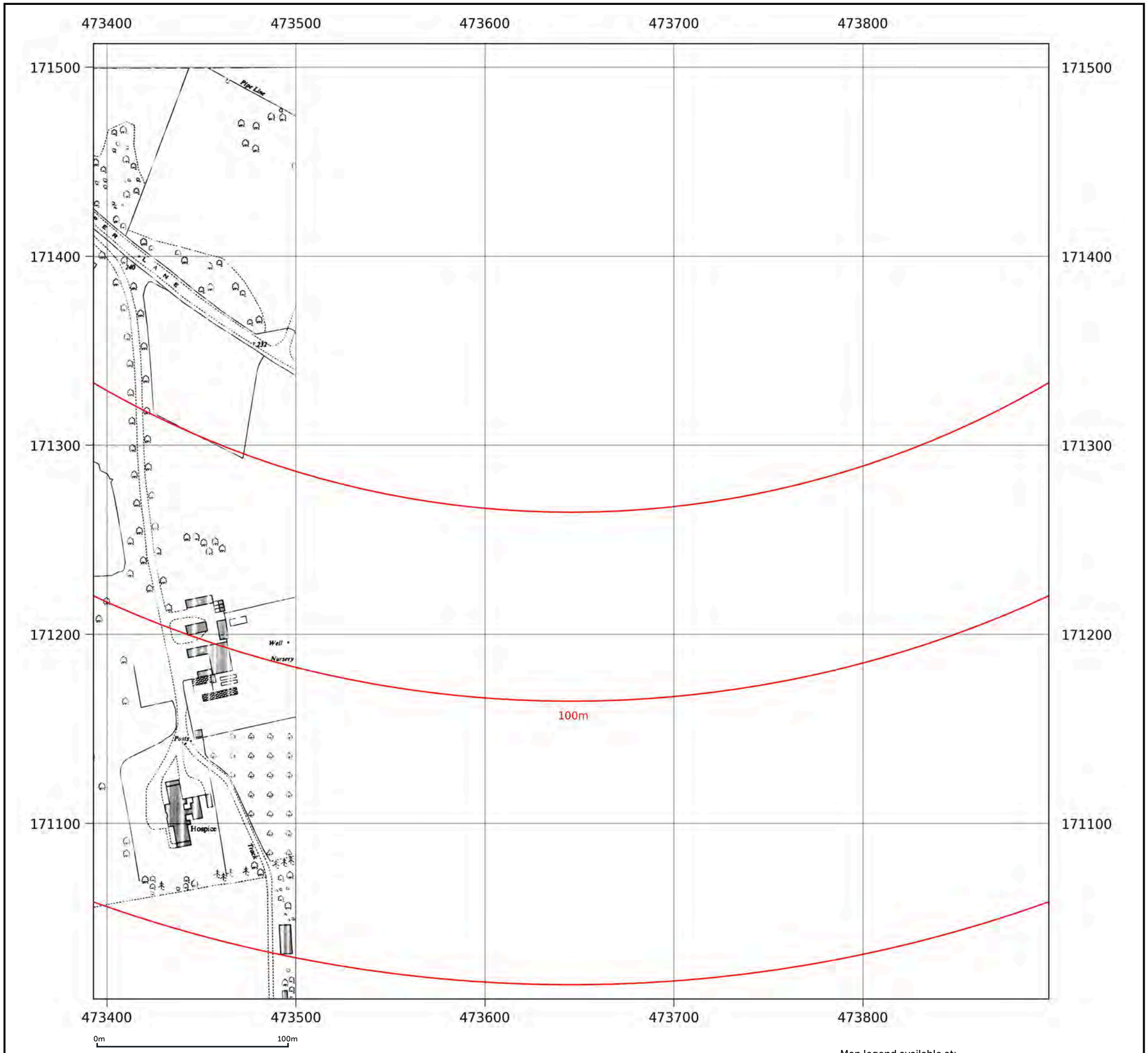

© Crown copyright and database rights 2026 Ordnance Survey AC0000824534

Map legend available at:
knowledge.groundsure.com/hubfs/groundsure_legend.pdf

Map Insight

In partnership with

EMAPSITE™

Geospatial advantage from Idox

Site details:	Whiteknights Campus, University of Reading, Reading, RG6 6UR
Client ref:	EMS_1097565_1379421
Report ref:	EMS-1097565_1377802
Grid ref:	473645.51, 171765.33
Production date:	23 April 2026

Map name:	National Grid
Map date:	1958
Scale:	1:1,250
Printed at:	1:2,000

N
W E
S

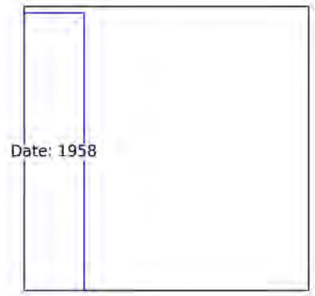

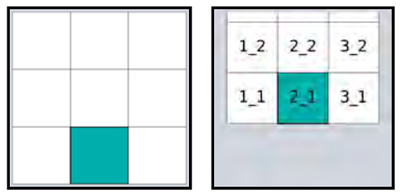

Contact us with any questions at:
geo-customersupport@idoxgroup.com

Groundsure
LOCATION INTELLIGENCE

Ordnance Survey
Licensed Data

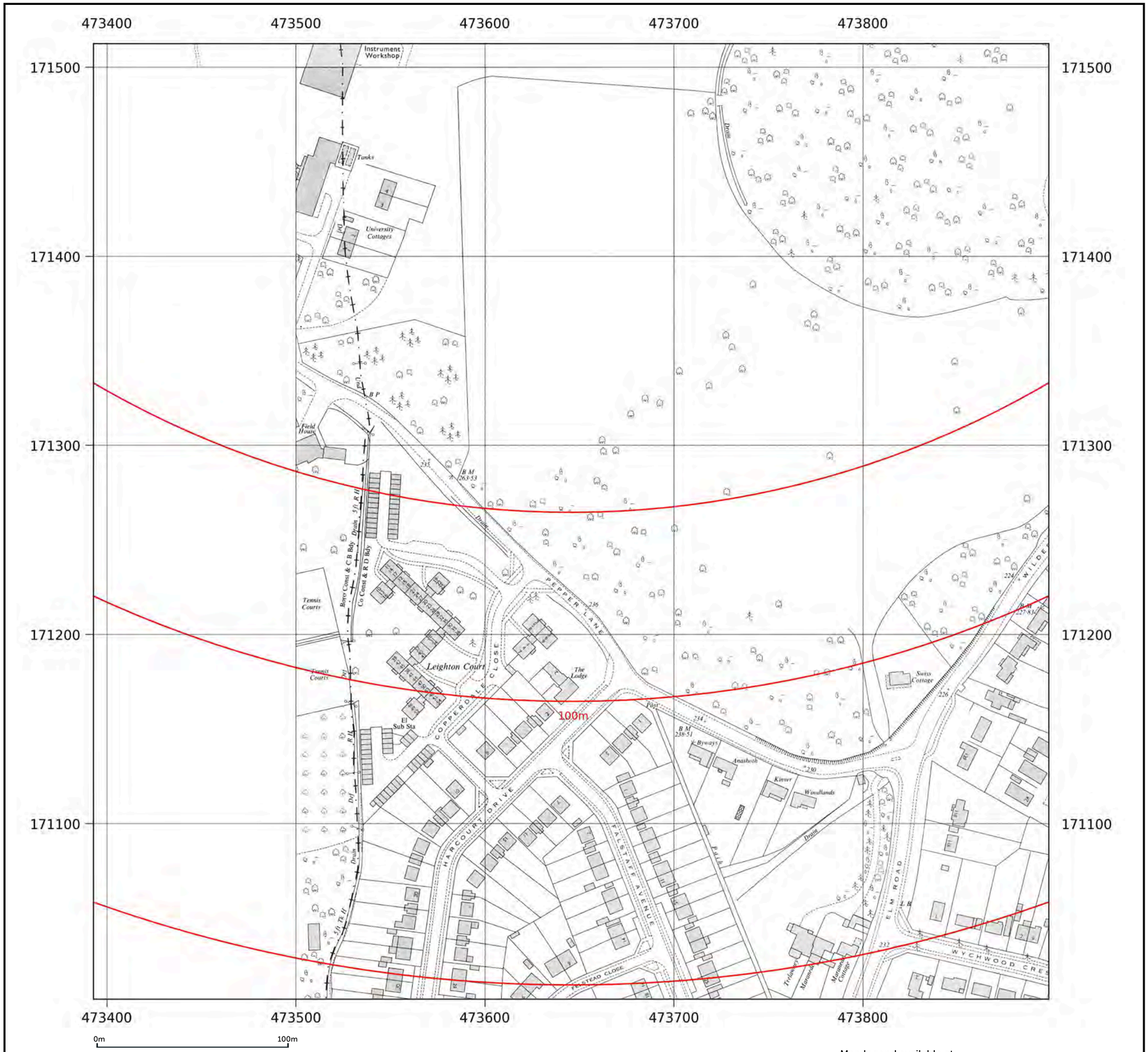

© Crown copyright and database rights 2026 Ordnance Survey AC0000824534

Map legend available at:
knowledge.groundsure.com/hubfs/groundsure_legend.pdf

Map Insight

In partnership with

EMAPSITE™

Geospatial advantage from Idox

Site details:	Whiteknights Campus, University of Reading, Reading, RG6 6UR
Client ref:	EMS_1097565_1379421
Report ref:	EMS-1097565_1377802
Grid ref:	473645.51, 171765.33
Production date:	23 April 2026

Map name:	National Grid
Map date:	1967-1970
Scale:	1:1,250
Printed at:	1:2,000

N
W E
S



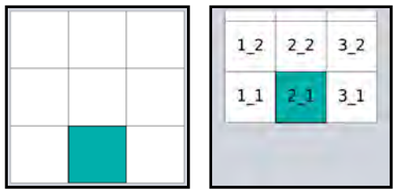

Contact us with any questions at:
geo-customersupport@idoxgroup.com

Groundsure
LOCATION INTELLIGENCE

Ordnance Survey
Licensed Data

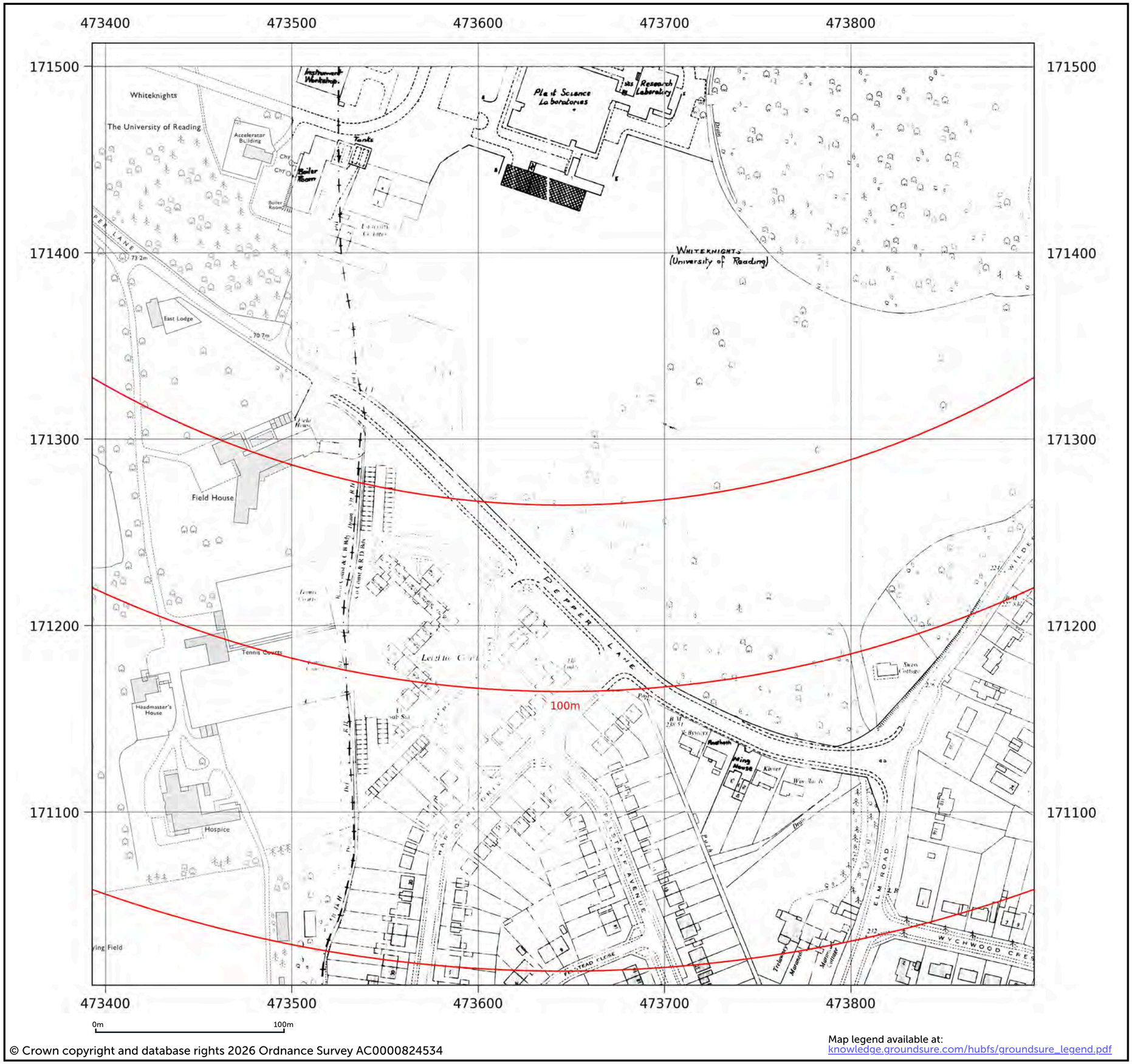

© Crown copyright and database rights 2026 Ordnance Survey AC0000824534

Map legend available at:
knowledge.groundsure.com/hubfs/groundsure_legend.pdf

Map Insight

In partnership with

EMAPSITE™

Geospatial advantage from Idox

Site details:	Whiteknights Campus, University of Reading, Reading, RG6 6UR
Client ref:	EMS_1097565_1379421
Report ref:	EMS-1097565_1377802
Grid ref:	473645.51, 171765.33
Production date:	23 April 2026

Map name:	National Grid
Map date:	1973-1974
Scale:	1:1,250
Printed at:	1:2,000

N
W E
S

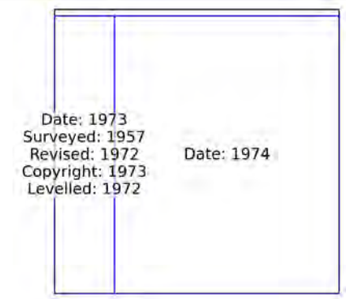

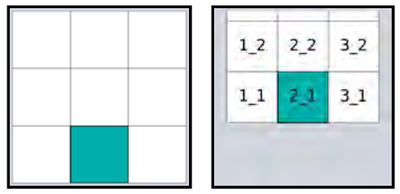

Contact us with any questions at:
geo-customersupport@idoxgroup.com

Groundsure
LOCATION INTELLIGENCE

Ordnance Survey
Licensed Data

© Crown copyright and database rights 2026 Ordnance Survey AC0000824534

Map legend available at:
knowledge.groundsure.com/hubfs/groundsure_legend.pdf

Map Insight

In partnership with

EMAPSITE™

Geospatial advantage from Idox

Site details:	Whiteknights Campus, University of Reading, Reading, RG6 6UR
Client ref:	EMS_1097565_1379421
Report ref:	EMS-1097565_1377802
Grid ref:	473645.51, 171765.33
Production date:	23 April 2026

Map name:	National Grid
Map date:	1976
Scale:	1:1,250
Printed at:	1:2,000

N
W E
S

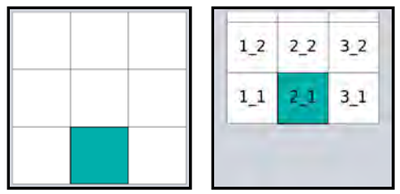

Contact us with any questions at:
geo-customersupport@idoxgroup.com

Groundsure
LOCATION INTELLIGENCE

Ordnance Survey
Licensed Data

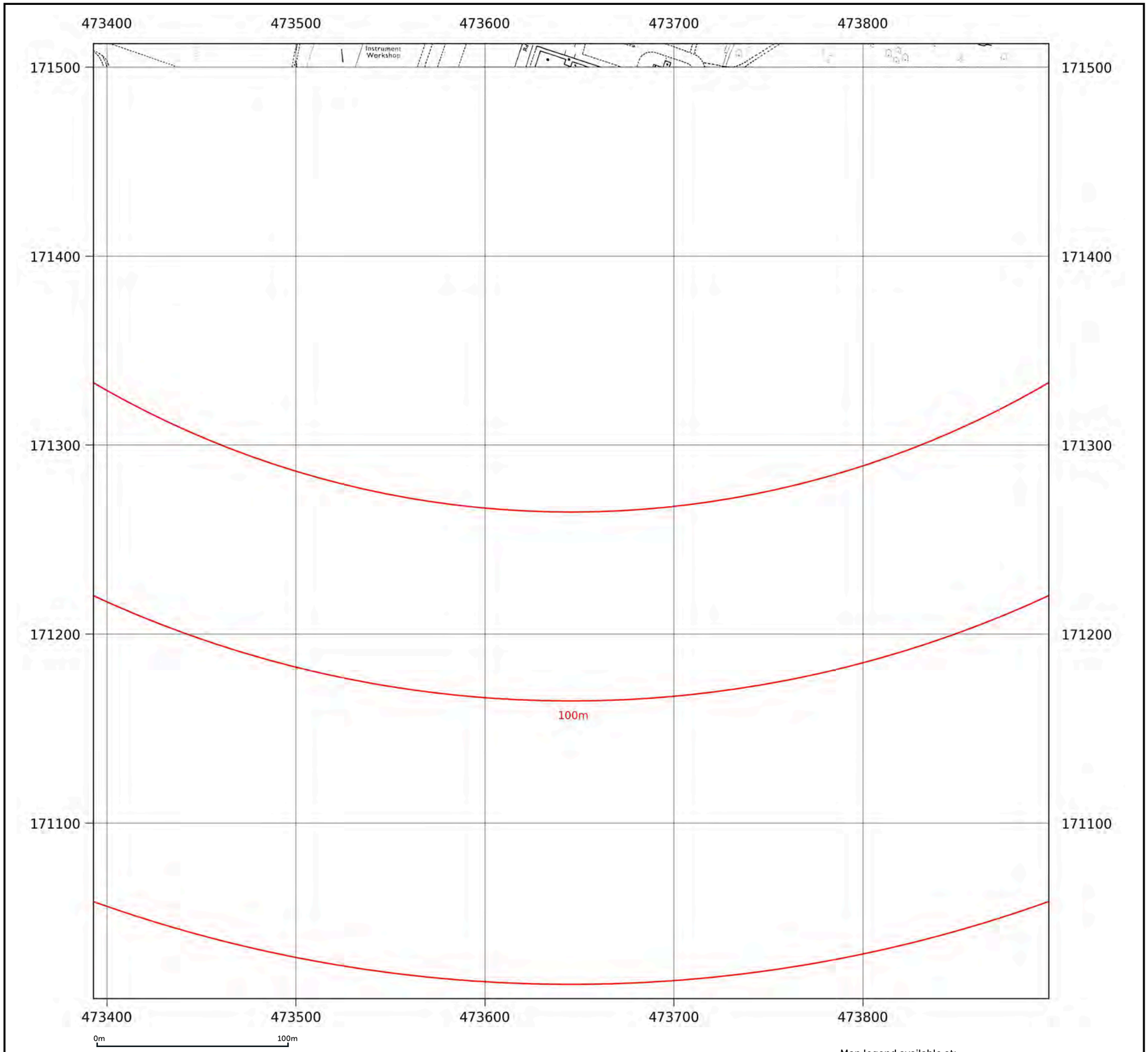

© Crown copyright and database rights 2026 Ordnance Survey AC0000824534

Map legend available at:
knowledge.groundsure.com/hubfs/groundsure_legend.pdf

Map Insight

In partnership with

EMAPSITE™

Geospatial advantage from Idox

Site details:	Whiteknights Campus, University of Reading, Reading, RG6 6UR
Client ref:	EMS_1097565_1379421
Report ref:	EMS-1097565_1377802
Grid ref:	473645.51, 171765.33
Production date:	23 April 2026

Map name:	National Grid
Map date:	1987
Scale:	1:1,250
Printed at:	1:2,000

N
W E
S



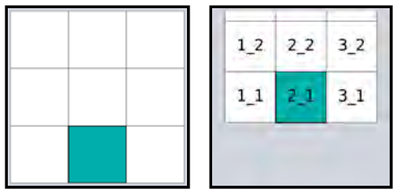

Contact us with any questions at:
geo-customersupport@idoxgroup.com

Groundsure
LOCATION INTELLIGENCE

Ordnance Survey
Licensed Data

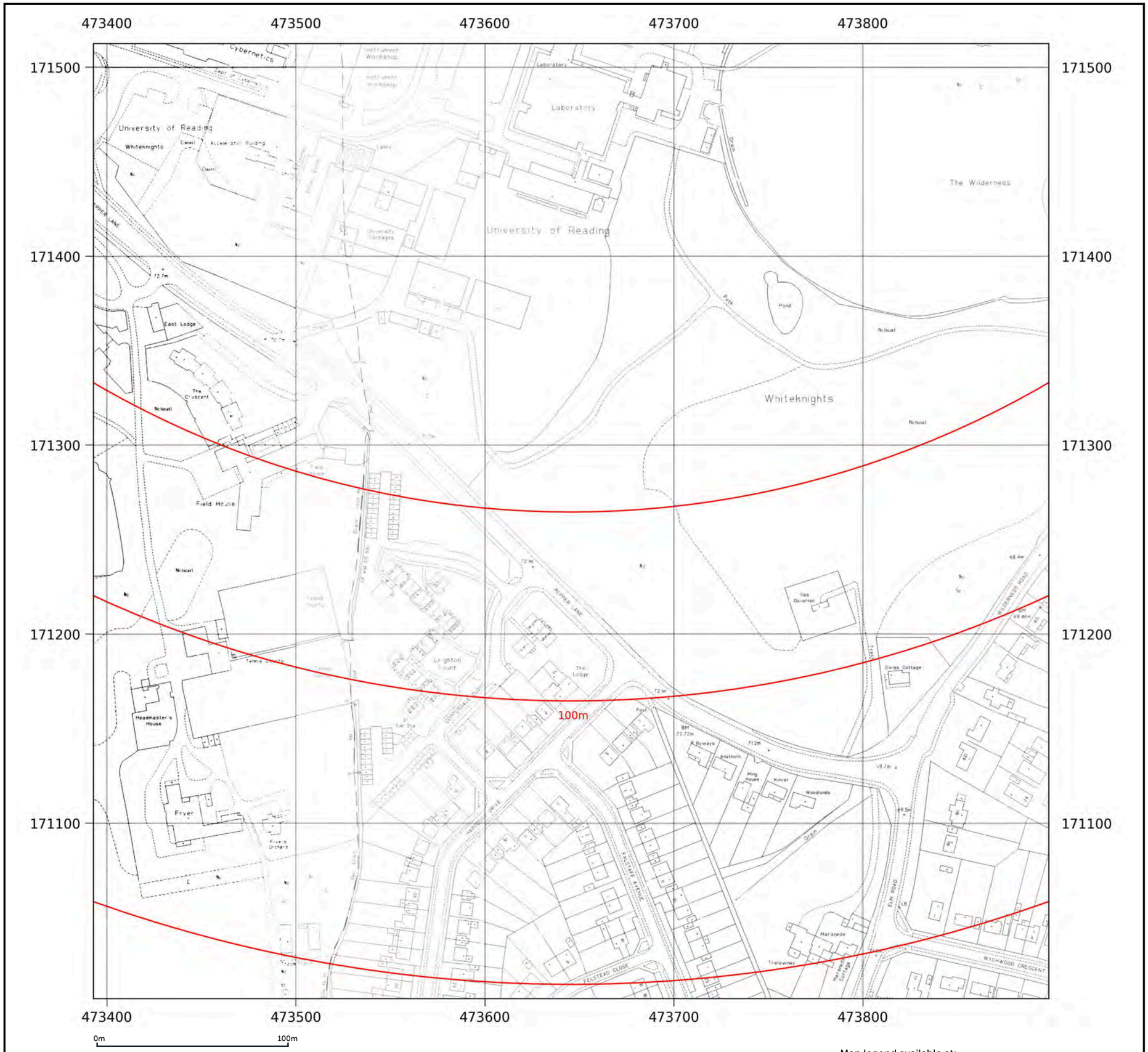

© Crown copyright and database rights 2026 Ordnance Survey AC0000824534

Map legend available at:
knowledge.groundsure.com/hubfs/groundsure_legend.pdf

Map Insight

In partnership with

EMAPSITE™

Geospatial advantage from Idox

Site details:	Whiteknights Campus, University of Reading, Reading, RG6 6UR
Client ref:	EMS_1097565_1379421
Report ref:	EMS-1097565_1377802
Grid ref:	473645.51, 171765.33
Production date:	23 April 2026

Map name:	National Grid
Map date:	1993
Scale:	1:1,250
Printed at:	1:2,000

N
W E
S

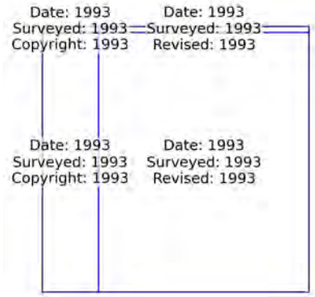

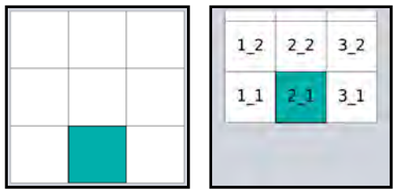

Contact us with any questions at:
geo-customersupport@idoxgroup.com

Groundsure
LOCATION INTELLIGENCE

Ordnance Survey
Licensed Data

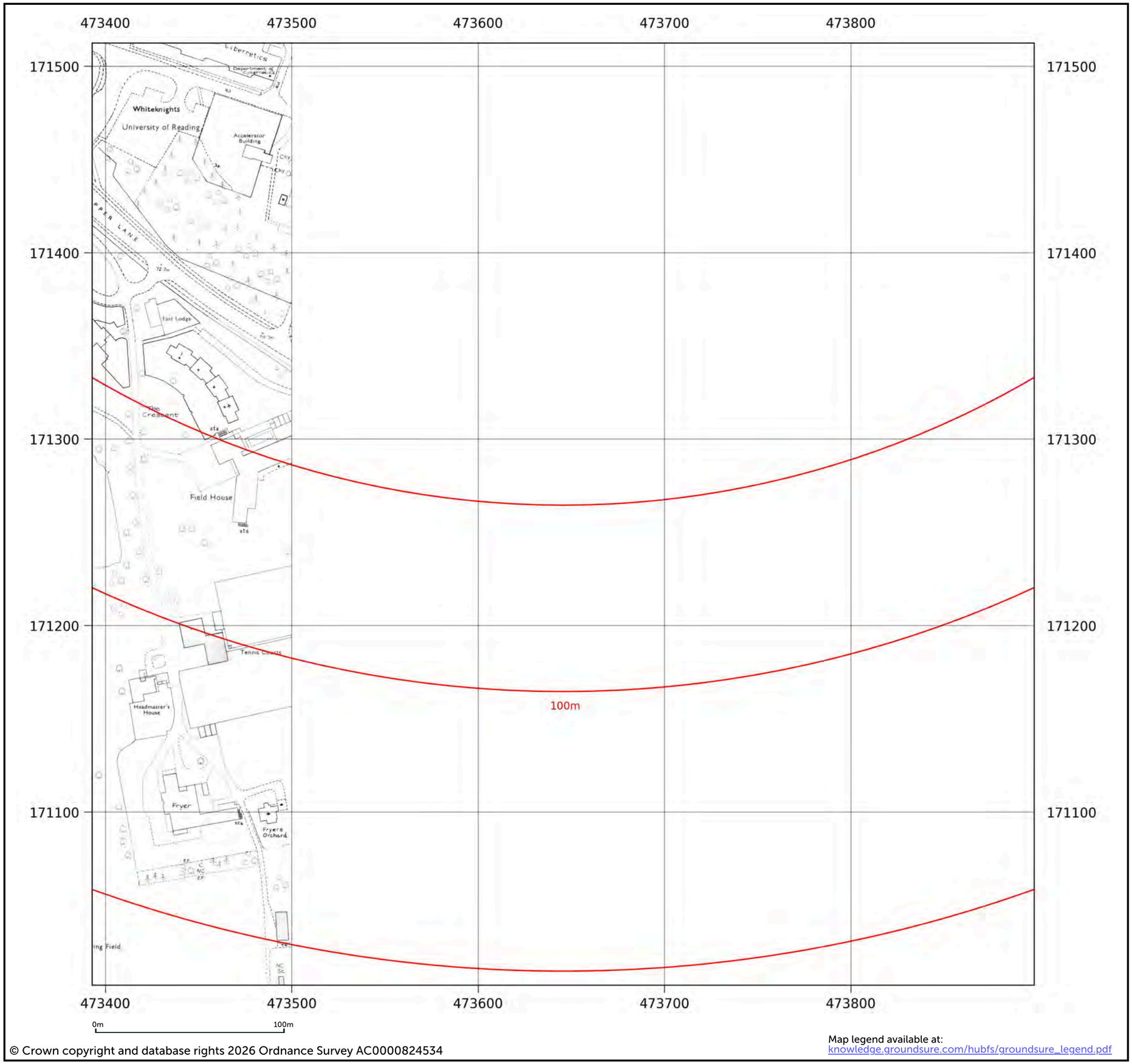

© Crown copyright and database rights 2026 Ordnance Survey AC0000824534

Map legend available at:
knowledge.groundsure.com/hubfs/groundsure_legend.pdf

Map Insight

In partnership with

EMAPSITE™

Geospatial advantage from Idox

Site details:	Whiteknights Campus, University of Reading, Reading, RG6 6UR
Client ref:	EMS_1097565_1379421
Report ref:	EMS-1097565_1377802
Grid ref:	473645.51, 171765.33
Production date:	23 April 2026

Map name:	National Grid
Map date:	1993-1995
Scale:	1:1,250
Printed at:	1:2,000

N
W E
S



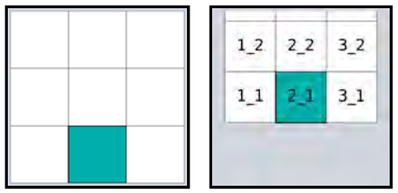

Contact us with any questions at:
geo-customersupport@idoxgroup.com

Groundsure
LOCATION INTELLIGENCE

Ordnance Survey
Licensed Data

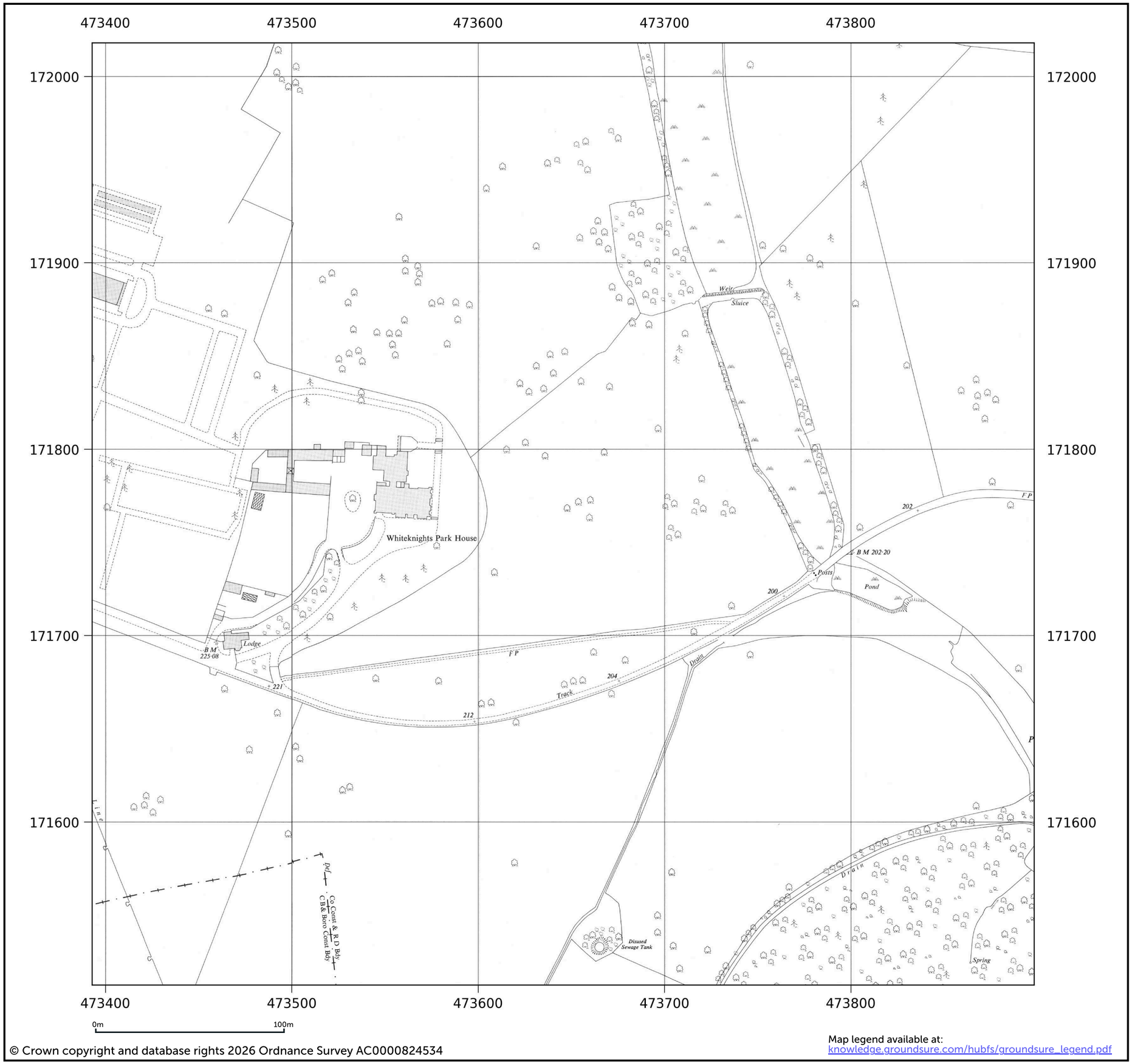

© Crown copyright and database rights 2026 Ordnance Survey AC0000824534

Map legend available at:
knowledge.groundsure.com/hubfs/groundsure_legend.pdf

Map Insight

In partnership with

EMAPSITE™

Geospatial advantage from Idox

Site details:	Whiteknights Campus, University of Reading, Reading, RG6 6UR
Client ref:	EMS_1097565_1379421
Report ref:	EMS-1097565_1377802
Grid ref:	473645.51, 171765.33
Production date:	23 April 2026

Map name:	National Grid
Map date:	1957
Scale:	1:1,250
Printed at:	1:2,000

N
W E
S

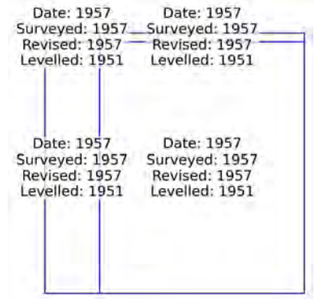

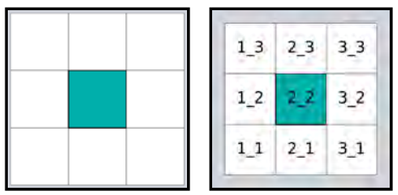

Contact us with any questions at:
geo-customersupport@idoxgroup.com

Groundsure
LOCATION INTELLIGENCE

Ordnance Survey
Licensed Data

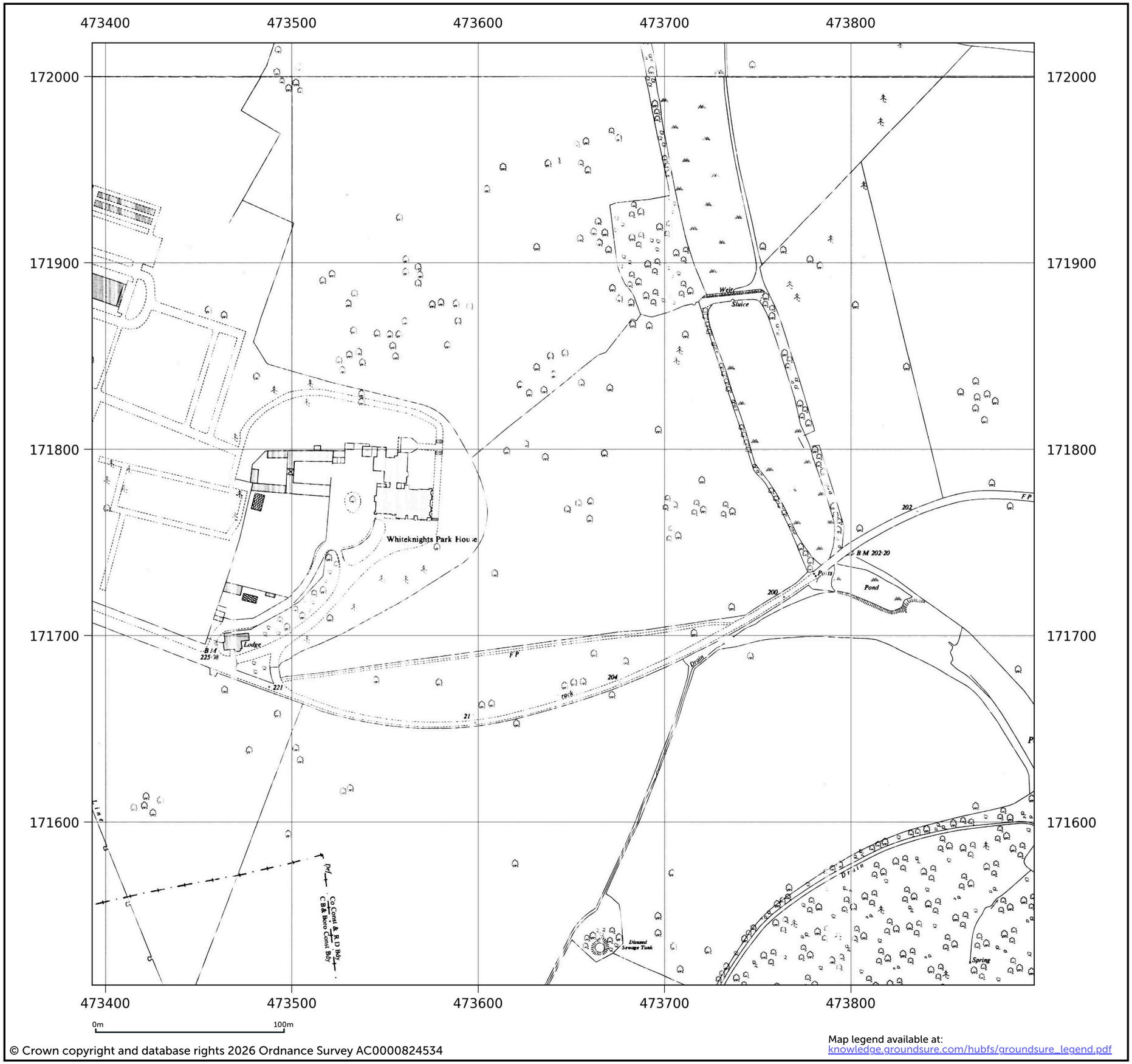

© Crown copyright and database rights 2026 Ordnance Survey AC0000824534

Map legend available at:
knowledge.groundsure.com/hubfs/groundsure_legend.pdf

Map Insight

In partnership with

EMAPSITE™

Geospatial advantage from Idox

Site details:	Whiteknights Campus, University of Reading, Reading, RG6 6UR
Client ref:	EMS_1097565_1379421
Report ref:	EMS-1097565_1377802
Grid ref:	473645.51, 171765.33
Production date:	23 April 2026

Map name:	National Grid
Map date:	1958
Scale:	1:1,250
Printed at:	1:2,000

N
W E
S

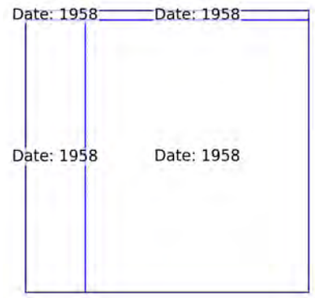



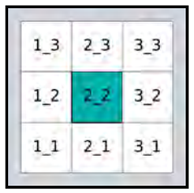

Contact us with any questions at:
geo-customersupport@idoxgroup.com

Groundsure
LOCATION INTELLIGENCE

Ordnance Survey
Licensed Data

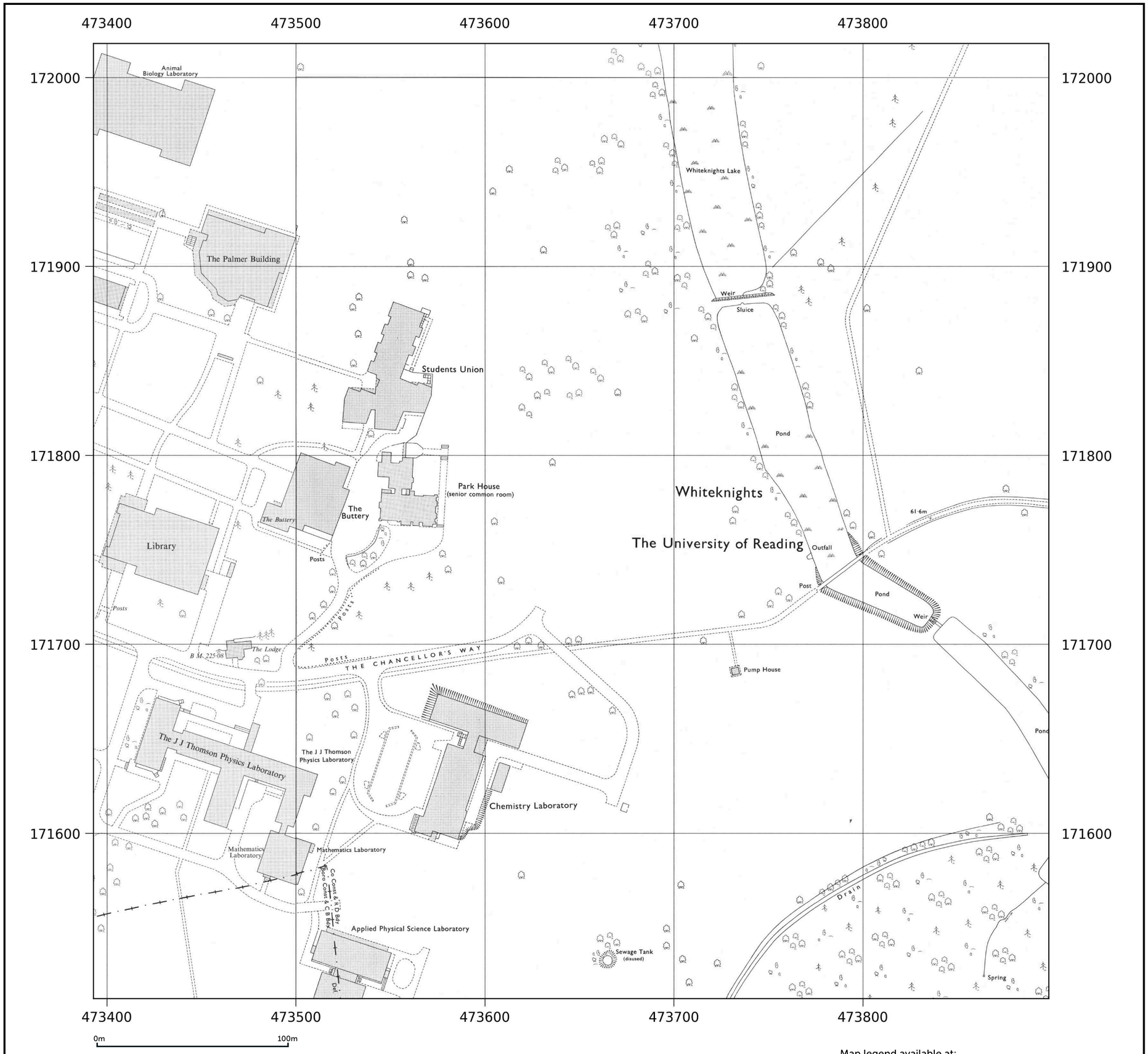

© Crown copyright and database rights 2026 Ordnance Survey AC0000824534

Map legend available at:
knowledge.groundsure.com/hubfs/groundsure_legend.pdf

Map Insight

In partnership with

EMAPSITE™

Geospatial advantage from Idox

Site details:	Whiteknights Campus, University of Reading, Reading, RG6 6UR
Client ref:	EMS_1097565_1379421
Report ref:	EMS-1097565_1377802
Grid ref:	473645.51, 171765.33
Production date:	23 April 2026

Map name:	National Grid
Map date:	1969-1971
Scale:	1:1,250
Printed at:	1:2,000

N
W E
S

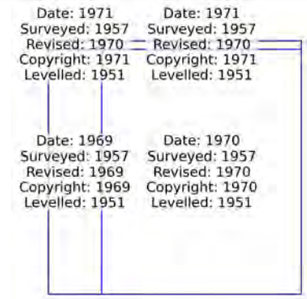



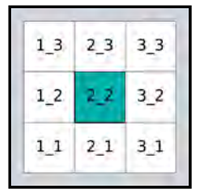

Contact us with any questions at:
geo-customersupport@idoxgroup.com

Groundsure
LOCATION INTELLIGENCE

Ordnance Survey
Licensed Data

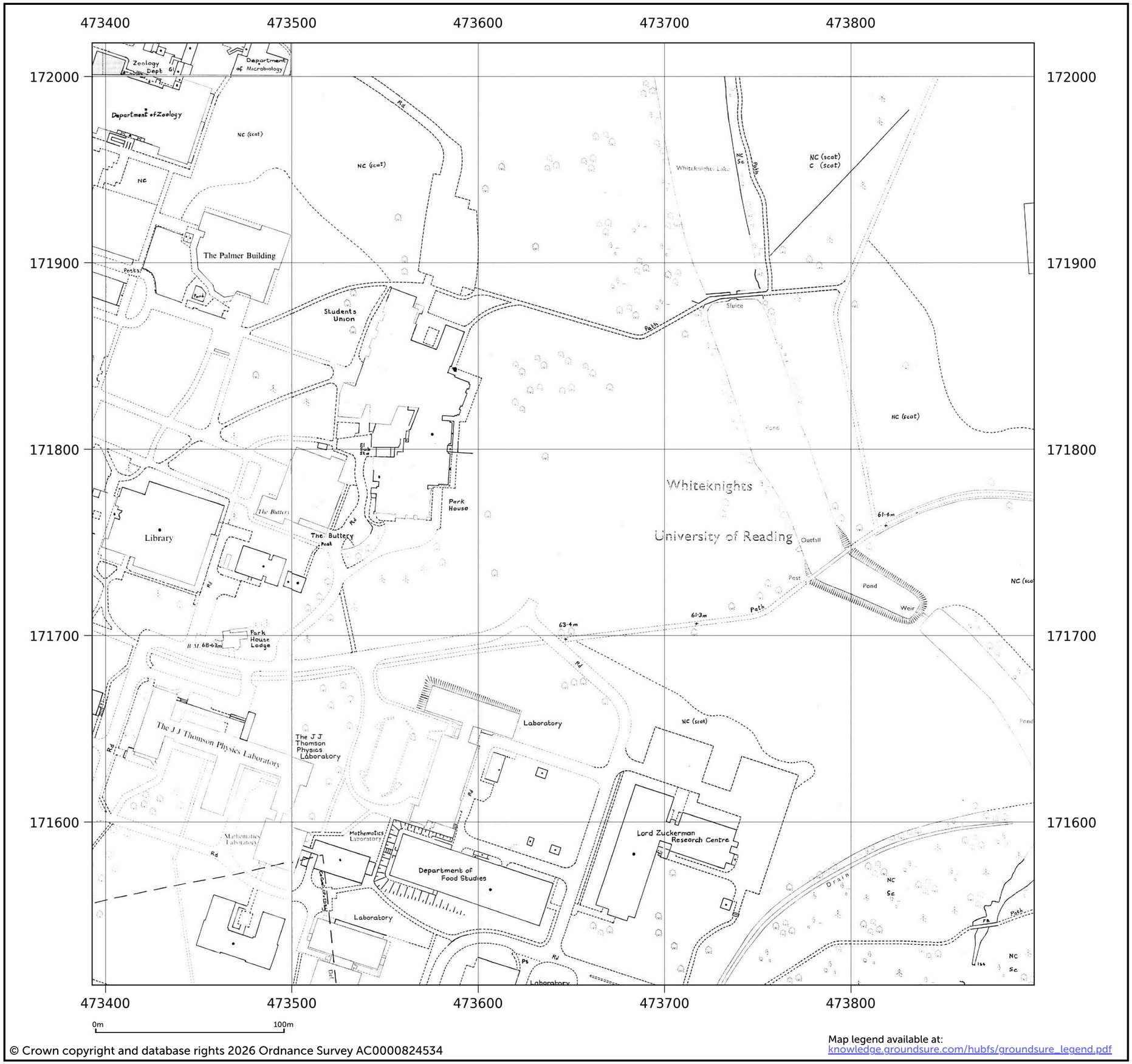

© Crown copyright and database rights 2026 Ordnance Survey AC0000824534

Map legend available at:
knowledge.groundsure.com/hubfs/groundsure_legend.pdf

Map Insight

In partnership with

EMAPSITE™

Geospatial advantage from Idox

Site details:	Whiteknights Campus, University of Reading, Reading, RG6 6UR
Client ref:	EMS_1097565_1379421
Report ref:	EMS-1097565_1377802
Grid ref:	473645.51, 171765.33
Production date:	23 April 2026

Map name:	National Grid
Map date:	1987-1991
Scale:	1:1,250
Printed at:	1:2,000

N
W E
S

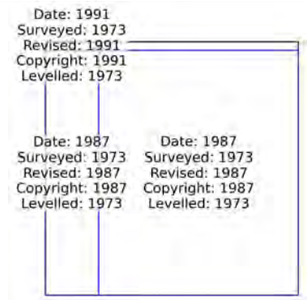



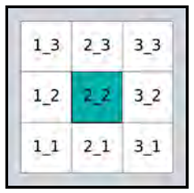

Contact us with any questions at:
geo-customersupport@idoxgroup.com

Groundsure
LOCATION INTELLIGENCE

Ordnance Survey
Licensed Data

© Crown copyright and database rights 2026 Ordnance Survey AC0000824534

Map legend available at:
knowledge.groundsure.com/hubfs/groundsure_legend.pdf

Map Insight

In partnership with

EMAPSITE™

Geospatial advantage from Idox

Site details:	Whiteknights Campus, University of Reading, Reading, RG6 6UR
Client ref:	EMS_1097565_1379421
Report ref:	EMS-1097565_1377802
Grid ref:	473645.51, 171765.33
Production date:	23 April 2026

Map name:	National Grid
Map date:	1993
Scale:	1:1,250
Printed at:	1:2,000

N
W E
S

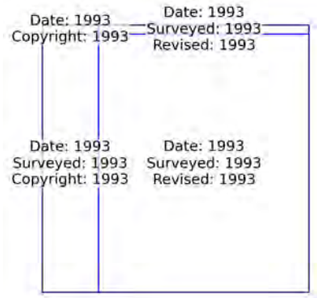

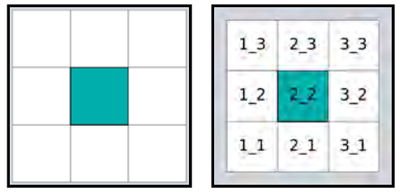

Contact us with any questions at:
geo-customersupport@idoxgroup.com

Groundsure
LOCATION INTELLIGENCE

Ordnance Survey
Licensed Data

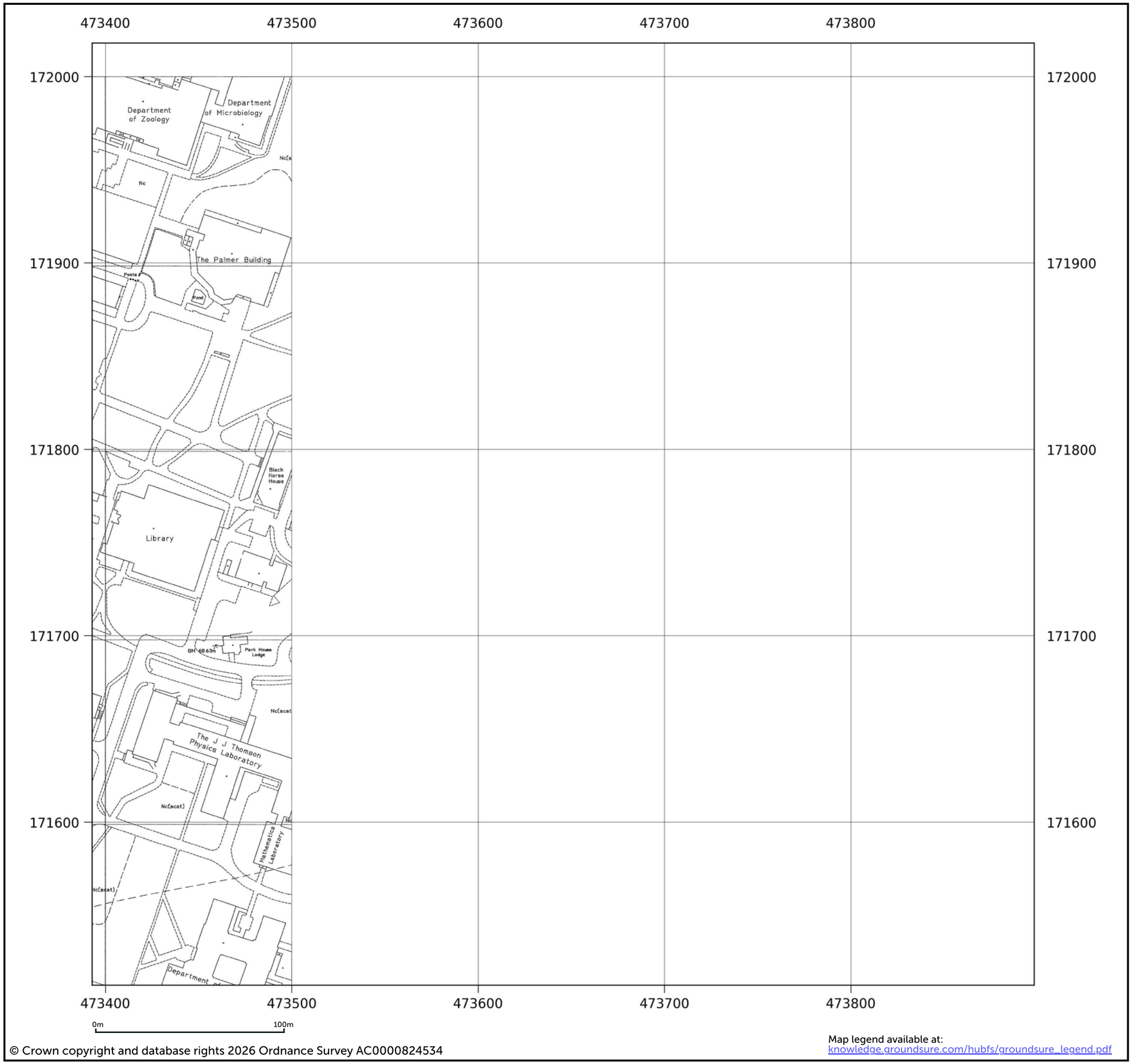

© Crown copyright and database rights 2026 Ordnance Survey AC0000824534

Map legend available at:
knowledge.groundsure.com/hubfs/groundsure_legend.pdf

Map Insight

In partnership with

EMAPSITE™

Geospatial advantage from Idox

Site details:	Whiteknights Campus, University of Reading, Reading, RG6 6UR
Client ref:	EMS_1097565_1379421
Report ref:	EMS-1097565_1377802
Grid ref:	473645.51, 171765.33
Production date:	23 April 2026

Map name:	National Grid
Map date:	1995
Scale:	1:1,250
Printed at:	1:2,000

N
W E
S



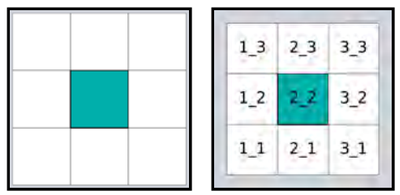

Contact us with any questions at:
geo-customersupport@idoxgroup.com

Groundsure
LOCATION INTELLIGENCE

Ordnance Survey
Licensed Data



© Crown copyright and database rights 2026 Ordnance Survey AC0000824534

Map legend available at:
knowledge.groundsure.com/hubfs/groundsure_legend.pdf

Map Insight

In partnership with

EMAPSITE™

Geospatial advantage from Idox

Site details:	Whiteknights Campus, University of Reading, Reading, RG6 6UR
Client ref:	EMS_1097565_1379421
Report ref:	EMS-1097565_1377802
Grid ref:	473645.51, 171765.33
Production date:	23 April 2026

Map name:	National Grid
Map date:	1995
Scale:	1:1,250
Printed at:	1:2,000

N
W E
S

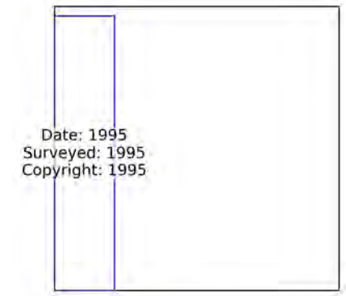

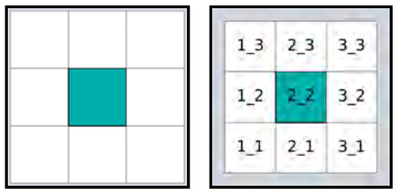

Contact us with any questions at:
geo-customersupport@idoxgroup.com

Groundsure
LOCATION INTELLIGENCE

Ordnance Survey
Licensed Data

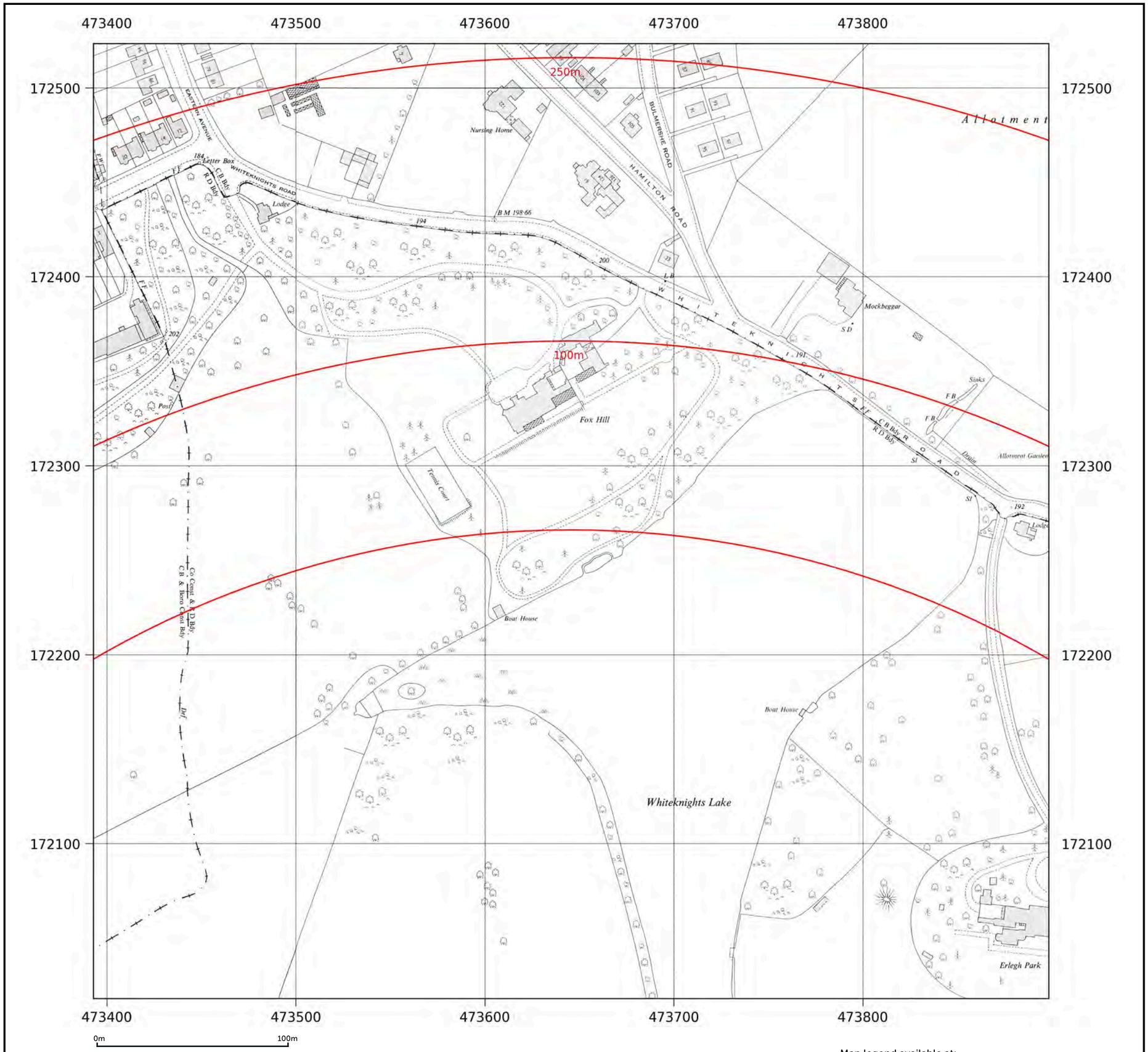

© Crown copyright and database rights 2026 Ordnance Survey AC0000824534

Map legend available at:
knowledge.groundsure.com/hubfs/groundsure_legend.pdf

Map Insight

In partnership with

EMAPSITE™

Geospatial advantage from Idox

Site details:	Whiteknights Campus, University of Reading, Reading, RG6 6UR
Client ref:	EMS_1097565_1379421
Report ref:	EMS-1097565_1377802
Grid ref:	473645.51, 171765.33
Production date:	23 April 2026

Map name:	National Grid
Map date:	1957
Scale:	1:1,250
Printed at:	1:2,000

N
W E
S

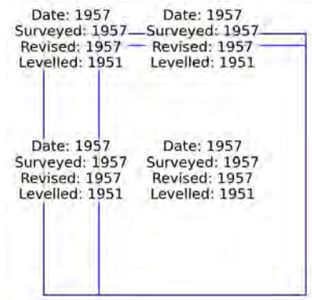

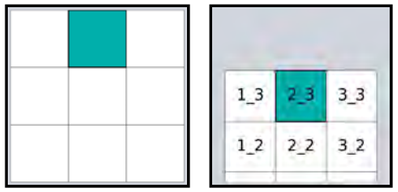

Contact us with any questions at:
geo-customersupport@idoxgroup.com

Groundsure
LOCATION INTELLIGENCE

Ordnance Survey
Licensed Data

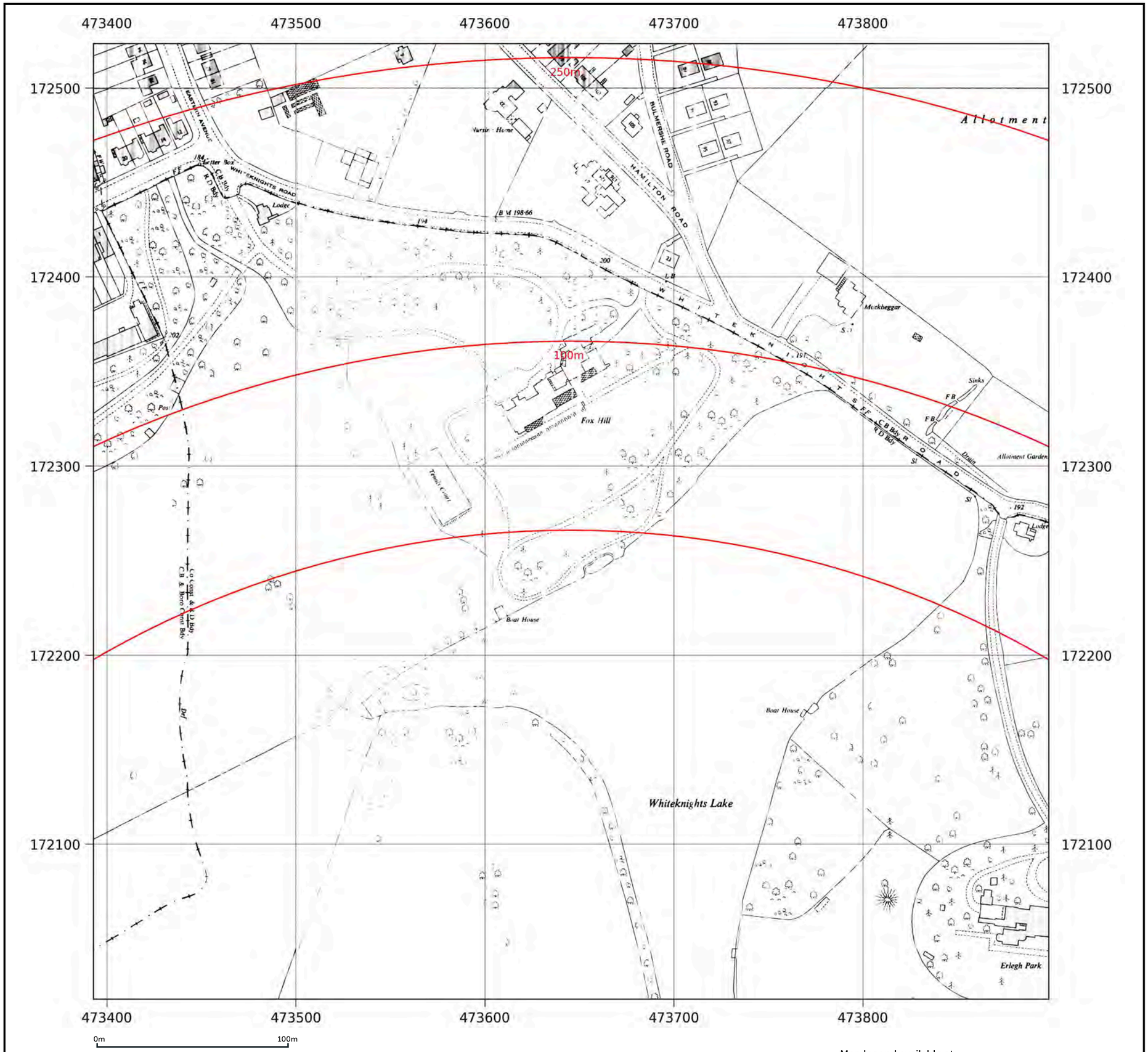

© Crown copyright and database rights 2026 Ordnance Survey AC0000824534

Map legend available at:
knowledge.groundsure.com/hubfs/groundsure_legend.pdf

Map Insight

In partnership with

EMAPSITE™

Geospatial advantage from Idox

Site details:	Whiteknights Campus, University of Reading, Reading, RG6 6UR
Client ref:	EMS_1097565_1379421
Report ref:	EMS-1097565_1377802
Grid ref:	473645.51, 171765.33
Production date:	23 April 2026

Map name:	National Grid
Map date:	1958
Scale:	1:1,250
Printed at:	1:2,000

N
W E
S

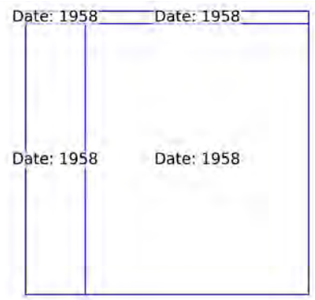

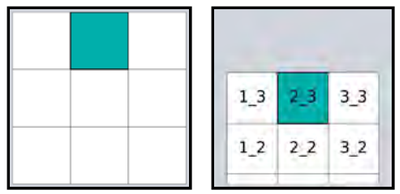

Contact us with any questions at:
geo-customersupport@idoxgroup.com

Groundsure
LOCATION INTELLIGENCE

Ordnance Survey
Licensed Data

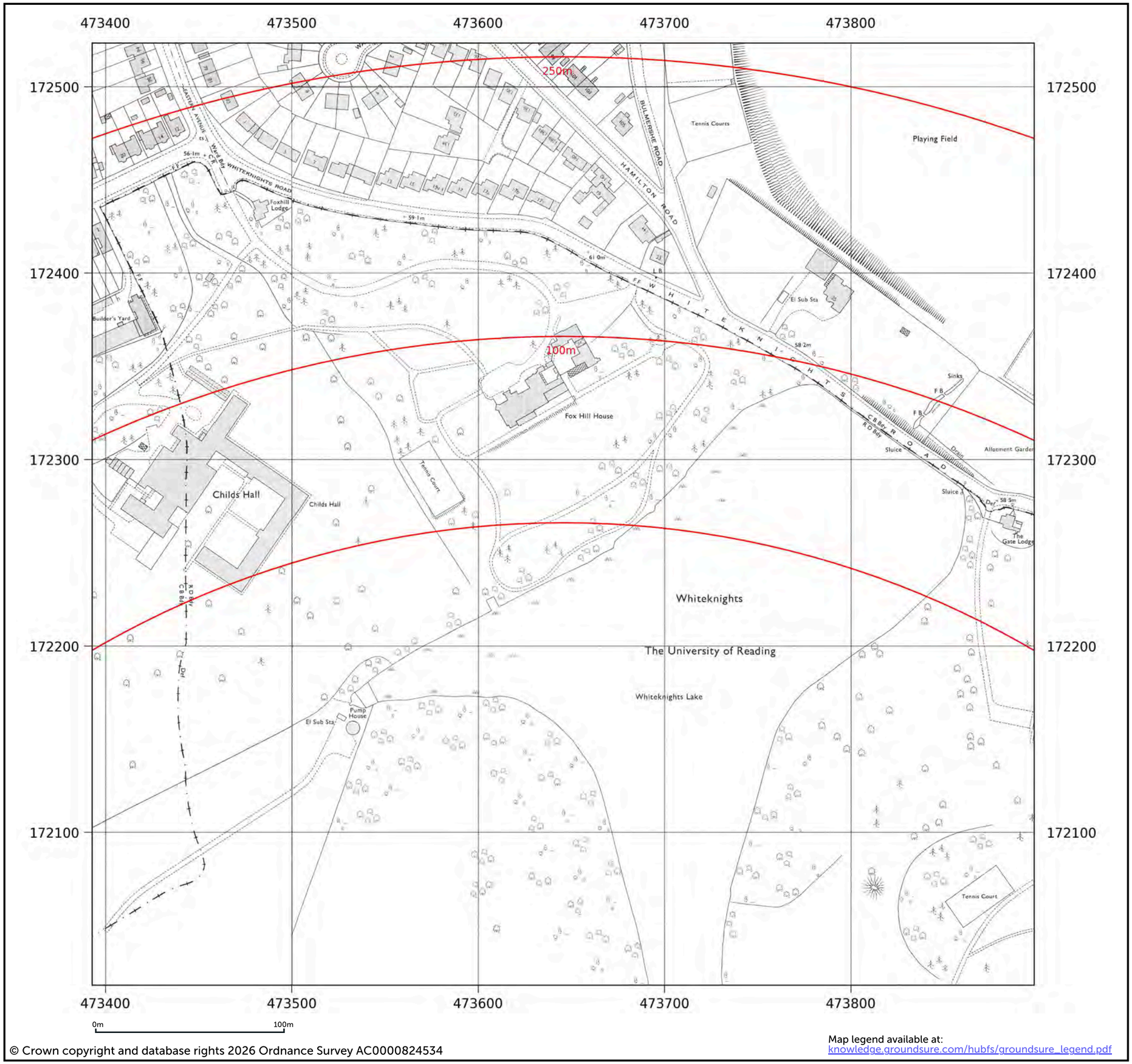

© Crown copyright and database rights 2026 Ordnance Survey AC0000824534

Map legend available at:
knowledge.groundsure.com/hubfs/groundsure_legend.pdf

Map Insight

In partnership with

EMAPSITE™

Geospatial advantage from Idox

Site details:	Whiteknights Campus, University of Reading, Reading, RG6 6UR
Client ref:	EMS_1097565_1379421
Report ref:	EMS-1097565_1377802
Grid ref:	473645.51, 171765.33
Production date:	23 April 2026

Map name:	National Grid
Map date:	1970-1973
Scale:	1:1,250
Printed at:	1:2,000

N
W E
S

Date: 1973
Surveyed: 1957
Revised: 1972
Copyright: 1973
Levelled: 1951

Date: 1970
Surveyed: 1957
Revised: 1970

Date: 1971
Surveyed: 1957
Revised: 1970
Copyright: 1971
Levelled: 1951

Date: 1971
Surveyed: 1957
Revised: 1970
Copyright: 1971
Levelled: 1951

1_3	2_3	3_3
1_2	2_2	3_2

Contact us with any questions at:
geo-customersupport@idoxgroup.com

Groundsure
LOCATION INTELLIGENCE

Ordnance Survey
Licensed Data

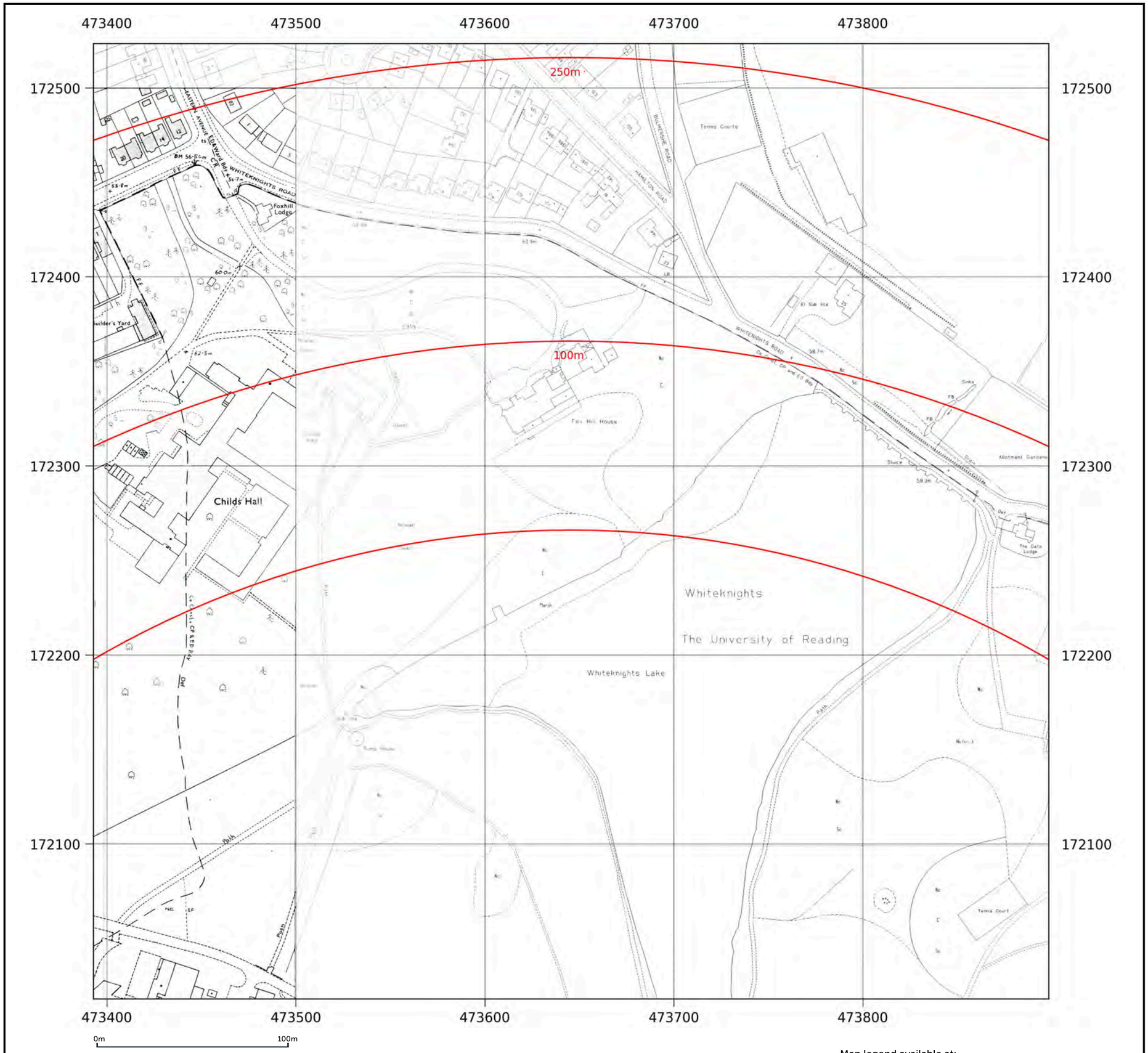

© Crown copyright and database rights 2026 Ordnance Survey AC0000824534

Map legend available at:
knowledge.groundsure.com/hubfs/groundsure_legend.pdf

Map Insight

In partnership with

EMAPSITE™

Geospatial advantage from Idox

Site details:	Whiteknights Campus, University of Reading, Reading, RG6 6UR
Client ref:	EMS_1097565_1379421
Report ref:	EMS-1097565_1377802
Grid ref:	473645.51, 171765.33
Production date:	23 April 2026

Map name:	National Grid
Map date:	1991-1993
Scale:	1:1,250
Printed at:	1:2,000

N
W E
S



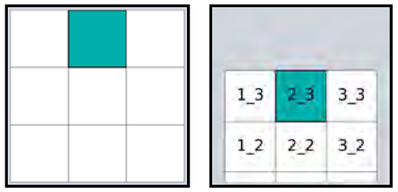

Contact us with any questions at:
geo-customersupport@idoxgroup.com

Groundsure
LOCATION INTELLIGENCE

Ordnance Survey
Licensed Data

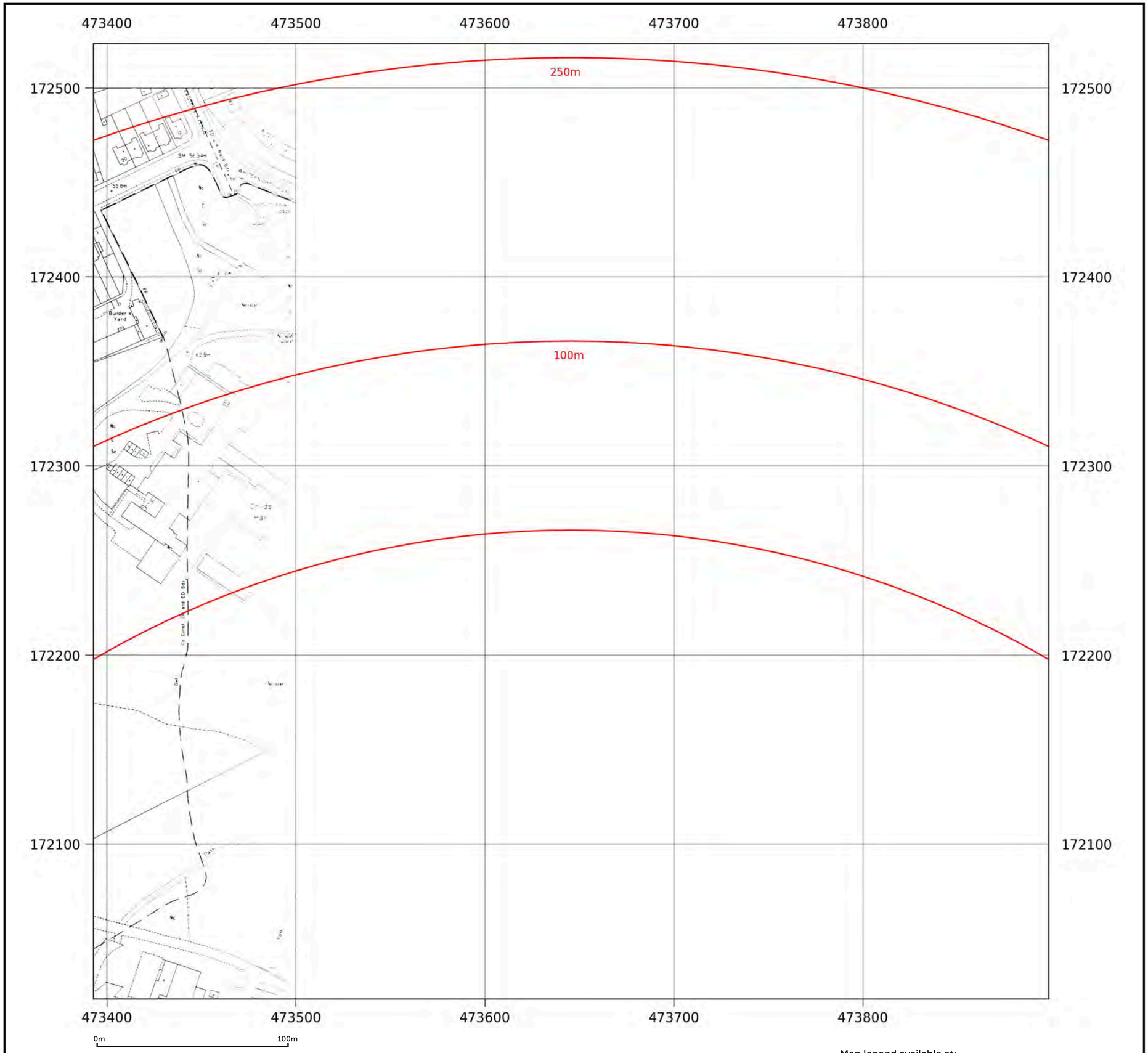

© Crown copyright and database rights 2026 Ordnance Survey AC0000824534

Map legend available at:
knowledge.groundsure.com/hubfs/groundsure_legend.pdf

Map Insight

In partnership with

EMAPSITE™

Geospatial advantage from Idox

Site details:	Whiteknights Campus, University of Reading, Reading, RG6 6UR
Client ref:	EMS_1097565_1379421
Report ref:	EMS-1097565_1377802
Grid ref:	473645.51, 171765.33
Production date:	23 April 2026

Map name:	National Grid
Map date:	1993
Scale:	1:1,250
Printed at:	1:2,000

N
W E
S

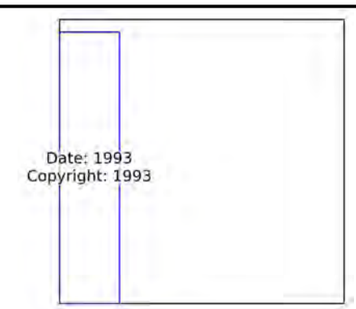

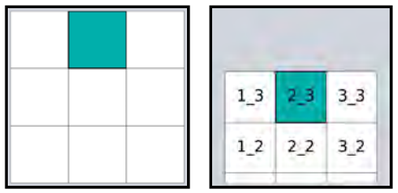

Contact us with any questions at:
geo-customersupport@idoxgroup.com

Groundsure
LOCATION INTELLIGENCE

Ordnance Survey
Licensed Data

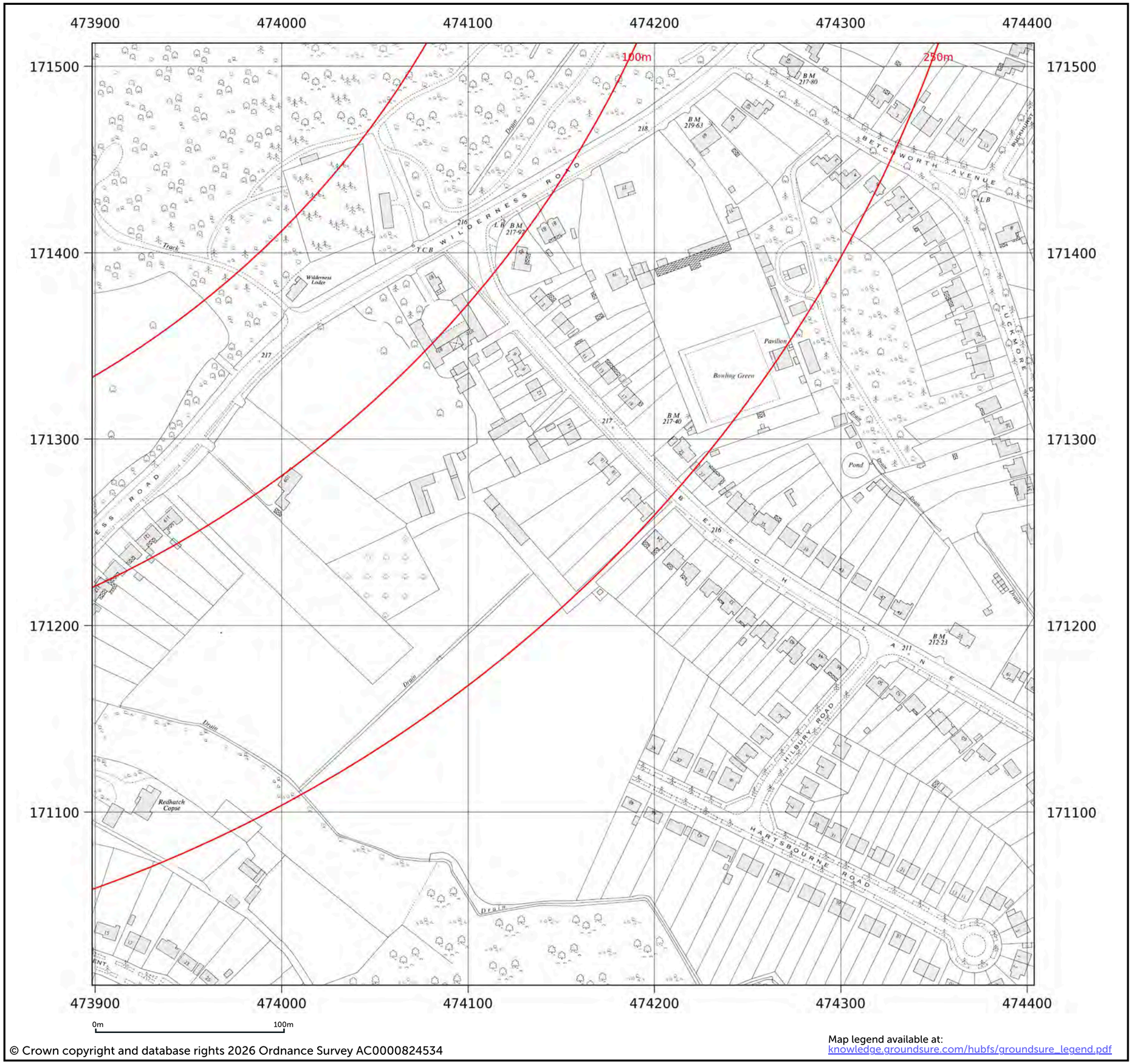

© Crown copyright and database rights 2026 Ordnance Survey AC0000824534

Map legend available at:
knowledge.groundsure.com/hubfs/groundsure_legend.pdf

Map Insight

In partnership with

EMAPSITE™

Geospatial advantage from Idox

Site details:	Whiteknights Campus, University of Reading, Reading, RG6 6UR
Client ref:	EMS_1097565_1379421
Report ref:	EMS-1097565_1377802
Grid ref:	473645.51, 171765.33
Production date:	23 April 2026

Map name:	National Grid
Map date:	1957-1958
Scale:	1:1,250
Printed at:	1:2,000

N
W E
S

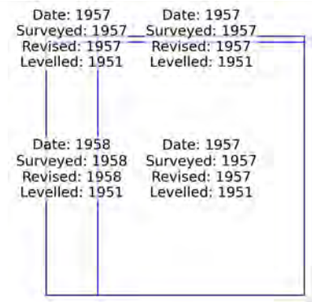

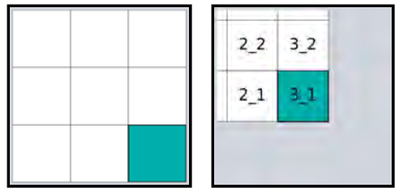

Contact us with any questions at:
geo-customersupport@idoxgroup.com

Groundsure
LOCATION INTELLIGENCE

Ordnance Survey
Licensed Data

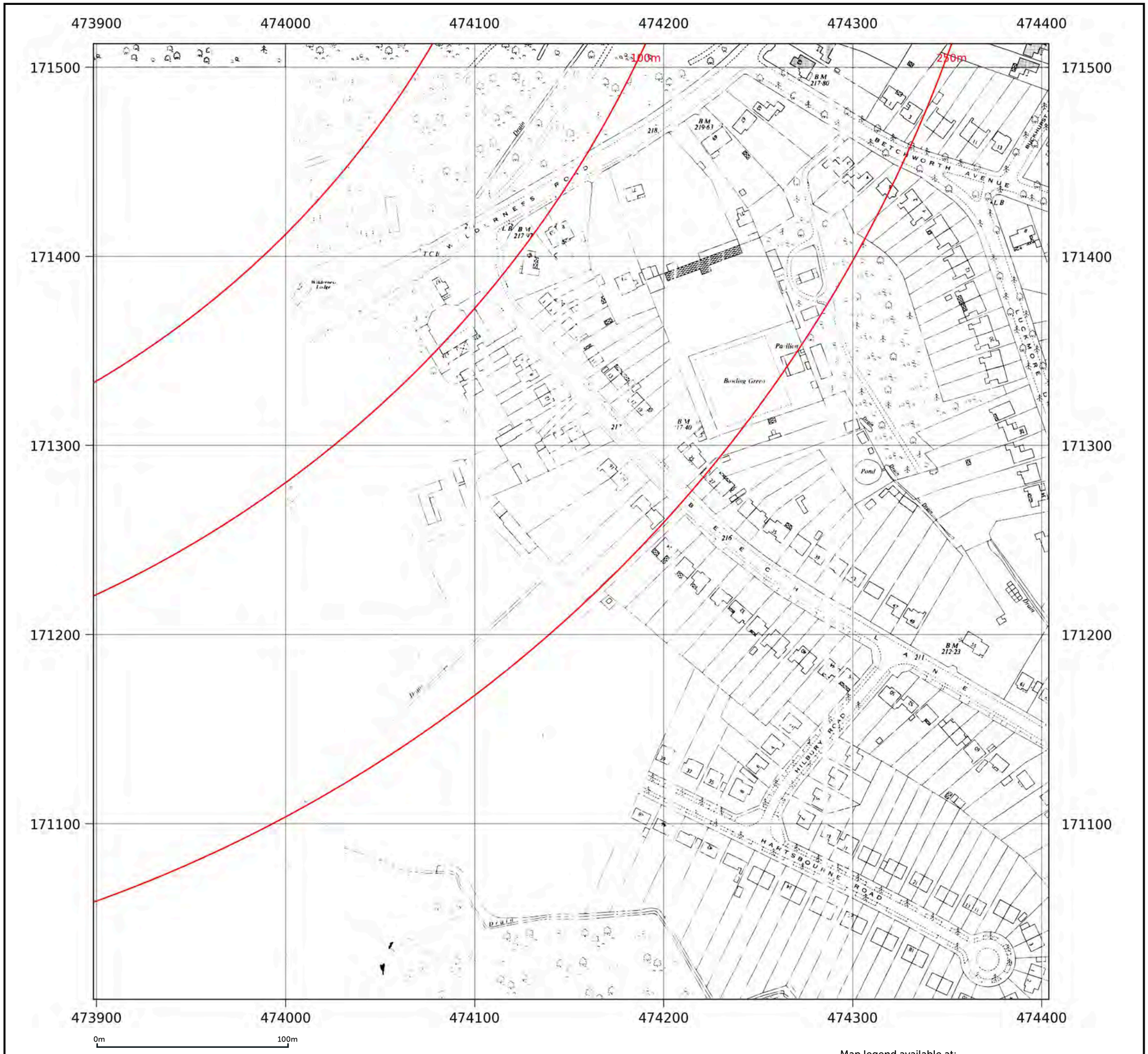

© Crown copyright and database rights 2026 Ordnance Survey AC0000824534

Map legend available at:
knowledge.groundsure.com/hubfs/groundsure_legend.pdf

Map Insight

In partnership with

EMAPSITE™

Geospatial advantage from Idox

Site details:	Whiteknights Campus, University of Reading, Reading, RG6 6UR
Client ref:	EMS_1097565_1379421
Report ref:	EMS-1097565_1377802
Grid ref:	473645.51, 171765.33
Production date:	23 April 2026

Map name:	National Grid
Map date:	1958
Scale:	1:1,250
Printed at:	1:2,000

N
W E
S



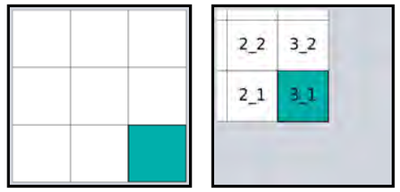

Contact us with any questions at:
geo-customersupport@idoxgroup.com

Groundsure
LOCATION INTELLIGENCE

Ordnance Survey
Licensed Data

© Crown copyright and database rights 2026 Ordnance Survey AC0000824534

Map legend available at:
knowledge.groundsure.com/hubfs/groundsure_legend.pdf

Map Insight

In partnership with

EMAPSITE™

Geospatial advantage from Idox

Site details:	Whiteknights Campus, University of Reading, Reading, RG6 6UR
Client ref:	EMS_1097565_1379421
Report ref:	EMS-1097565_1377802
Grid ref:	473645.51, 171765.33
Production date:	23 April 2026

Map name:	National Grid
Map date:	1967-1970
Scale:	1:1,250
Printed at:	1:2,000

N
W E
S

Date: 1970
Surveyed: 1957
Revised: 1970
Copyright: 1970
Levelled: 1951

Date: 1967
Surveyed: 1958
Revised: 1966
Copyright: 1967
Levelled: 1951

Date: 1970
Surveyed: 1957
Revised: 1969
Copyright: 1970
Levelled: 1951

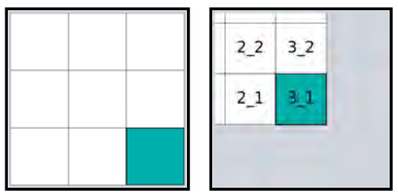

Contact us with any questions at:
geo-customersupport@idoxgroup.com

Groundsure
LOCATION INTELLIGENCE

Ordnance Survey
Licensed Data

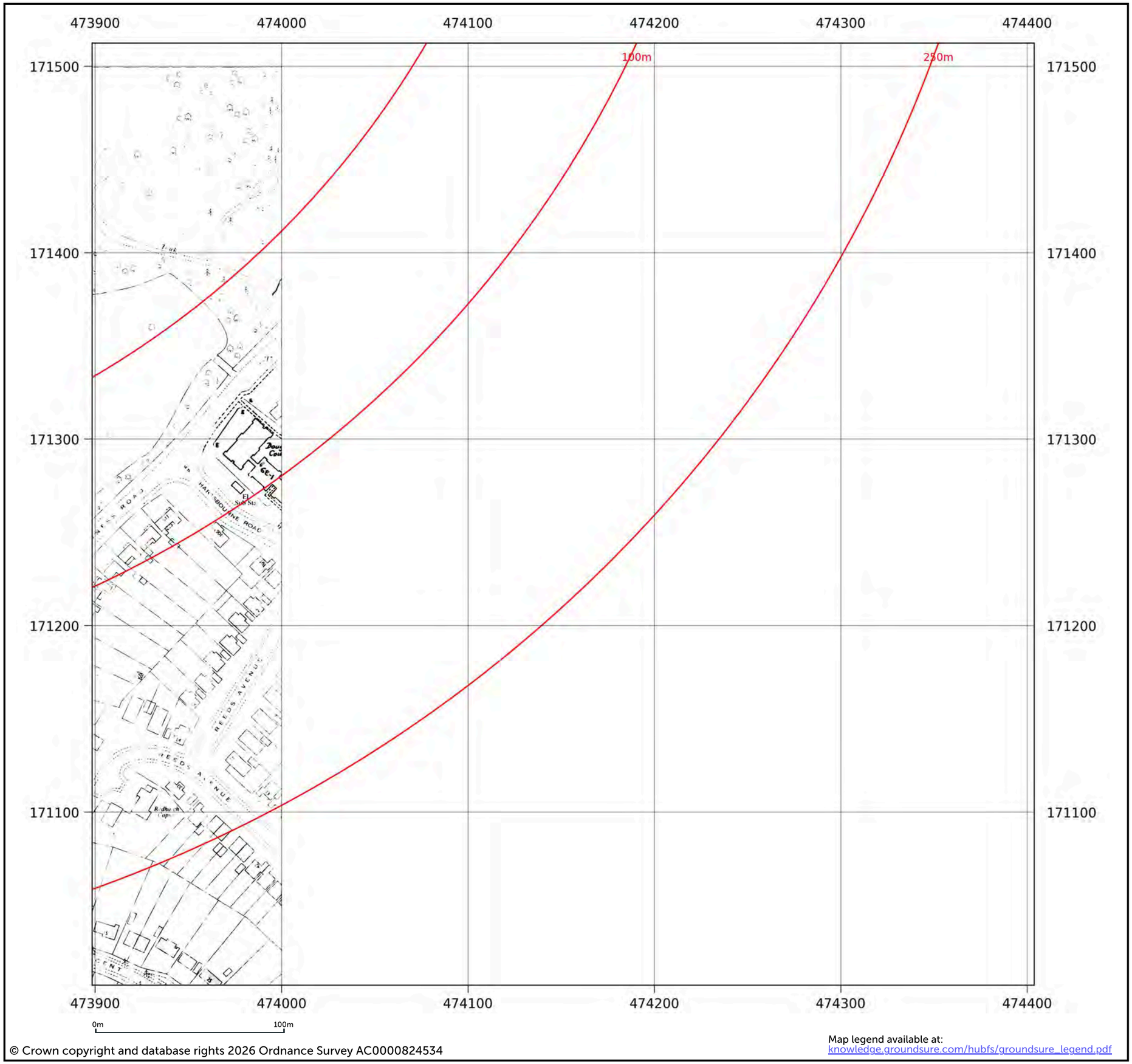

© Crown copyright and database rights 2026 Ordnance Survey AC0000824534

Map legend available at:
knowledge.groundsure.com/hubfs/groundsure_legend.pdf

Map Insight

In partnership with

EMAPSITE™

Geospatial advantage from Idox

Site details:	Whiteknights Campus, University of Reading, Reading, RG6 6UR
Client ref:	EMS_1097565_1379421
Report ref:	EMS-1097565_1377802
Grid ref:	473645.51, 171765.33
Production date:	23 April 2026

Map name:	National Grid
Map date:	1974
Scale:	1:1,250
Printed at:	1:2,000

N
W E
S



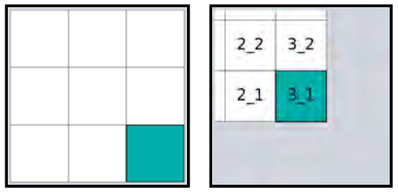

Contact us with any questions at:
geo-customersupport@idoxgroup.com

Groundsure
LOCATION INTELLIGENCE

Ordnance Survey
Licensed Data

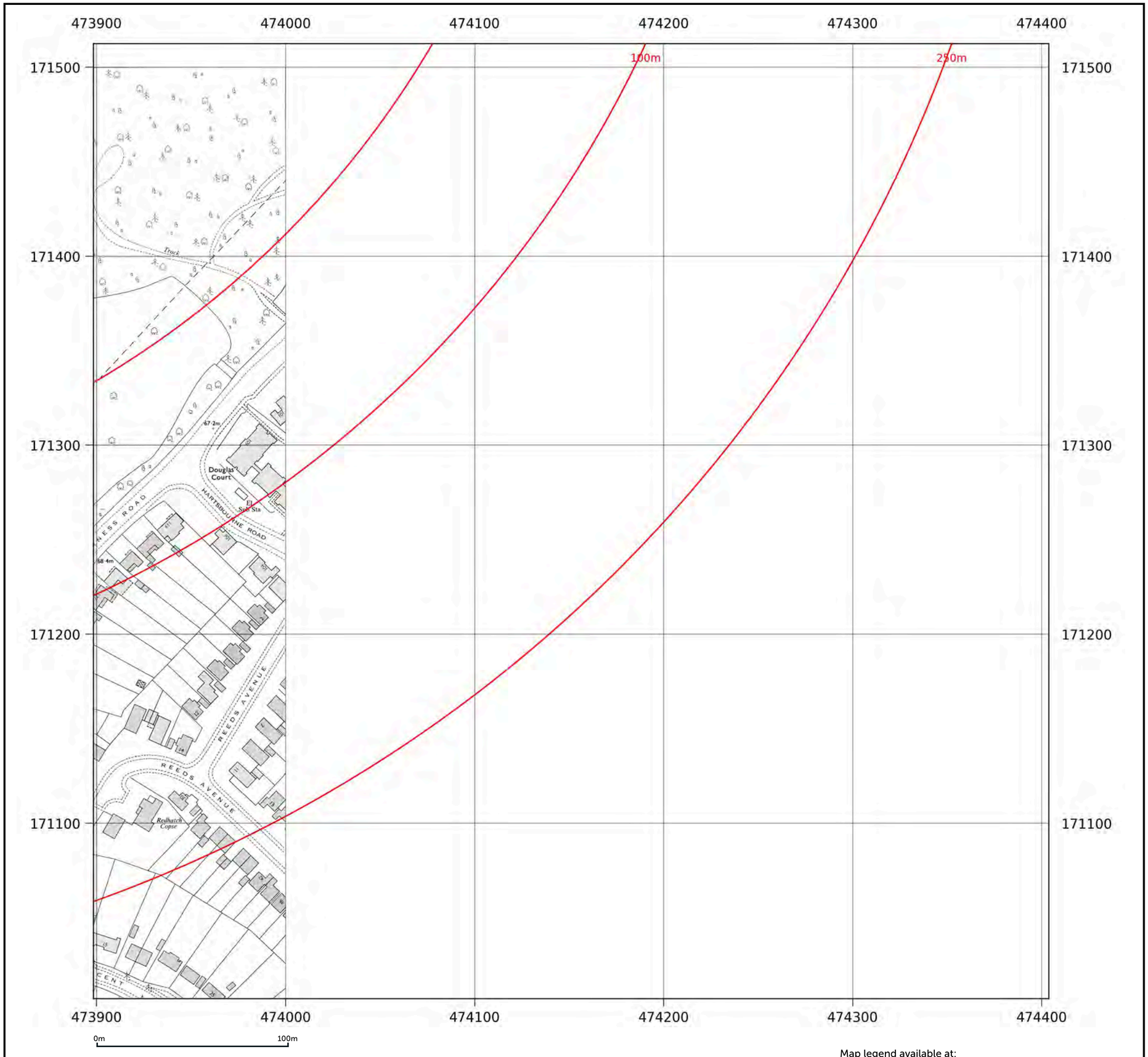

© Crown copyright and database rights 2026 Ordnance Survey AC0000824534

Map legend available at:
knowledge.groundsure.com/hubfs/groundsure_legend.pdf

Map Insight

In partnership with

EMAPSITE™

Geospatial advantage from Idox

Site details:	Whiteknights Campus, University of Reading, Reading, RG6 6UR
Client ref:	EMS_1097565_1379421
Report ref:	EMS-1097565_1377802
Grid ref:	473645.51, 171765.33
Production date:	23 April 2026

Map name:	National Grid
Map date:	1976
Scale:	1:1,250
Printed at:	1:2,000

N
W E
S



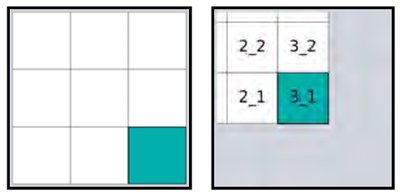

Contact us with any questions at:
geo-customersupport@idoxgroup.com

Groundsure
LOCATION INTELLIGENCE

Ordnance Survey
Licensed Data

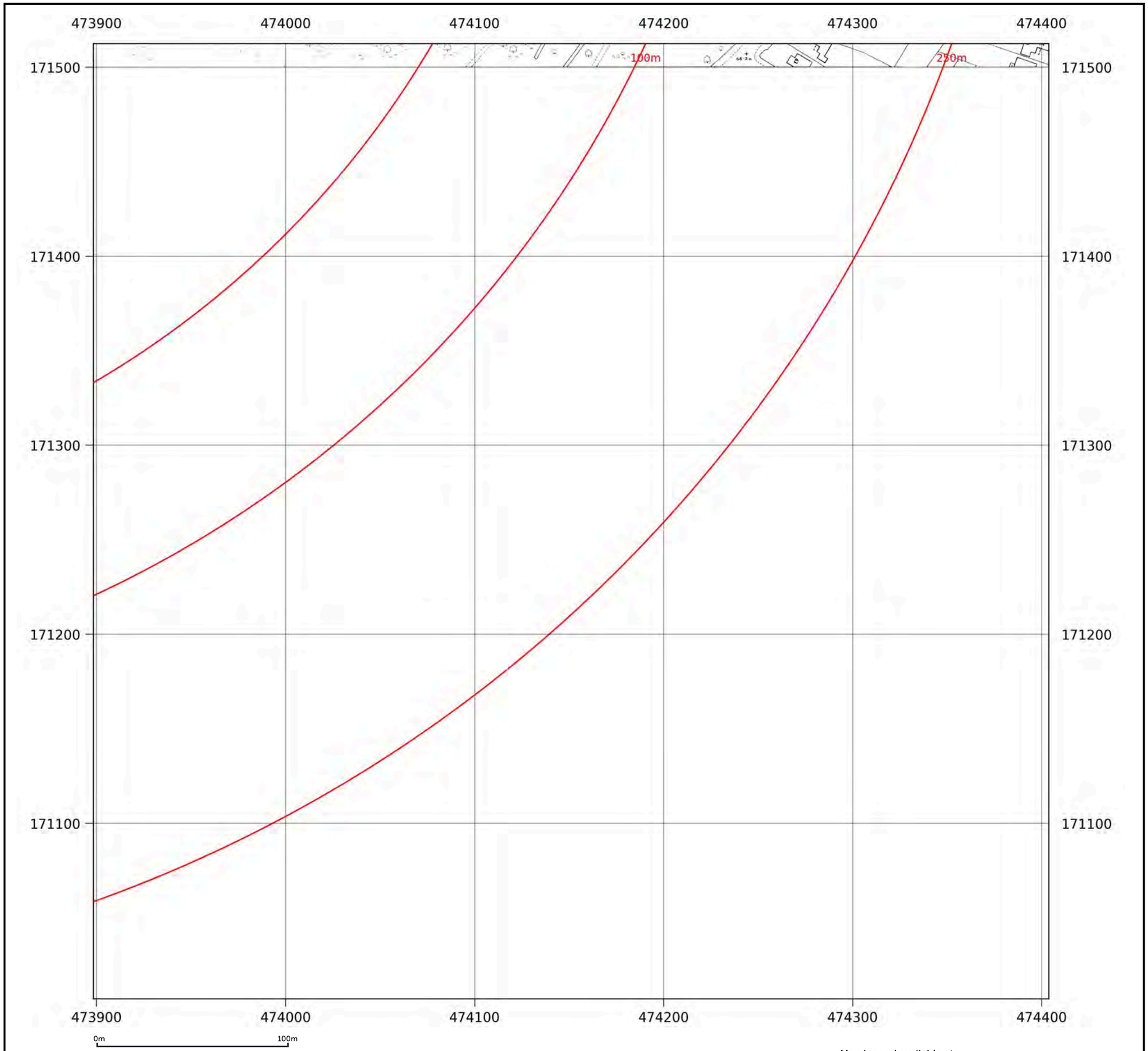

© Crown copyright and database rights 2026 Ordnance Survey AC0000824534

Map legend available at:
knowledge.groundsure.com/hubfs/groundsure_legend.pdf

Map Insight

In partnership with

EMAPSITE™

Geospatial advantage from Idox

Site details:	Whiteknights Campus, University of Reading, Reading, RG6 6UR
Client ref:	EMS_1097565_1379421
Report ref:	EMS-1097565_1377802
Grid ref:	473645.51, 171765.33
Production date:	23 April 2026

Map name:	National Grid
Map date:	1987
Scale:	1:1,250
Printed at:	1:2,000

N
W E
S



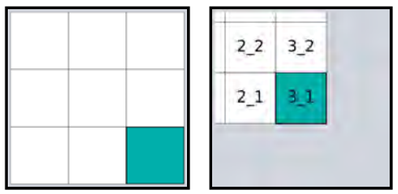

Contact us with any questions at:
geo-customersupport@idoxgroup.com

Groundsure
LOCATION INTELLIGENCE

Ordnance Survey
Licensed Data

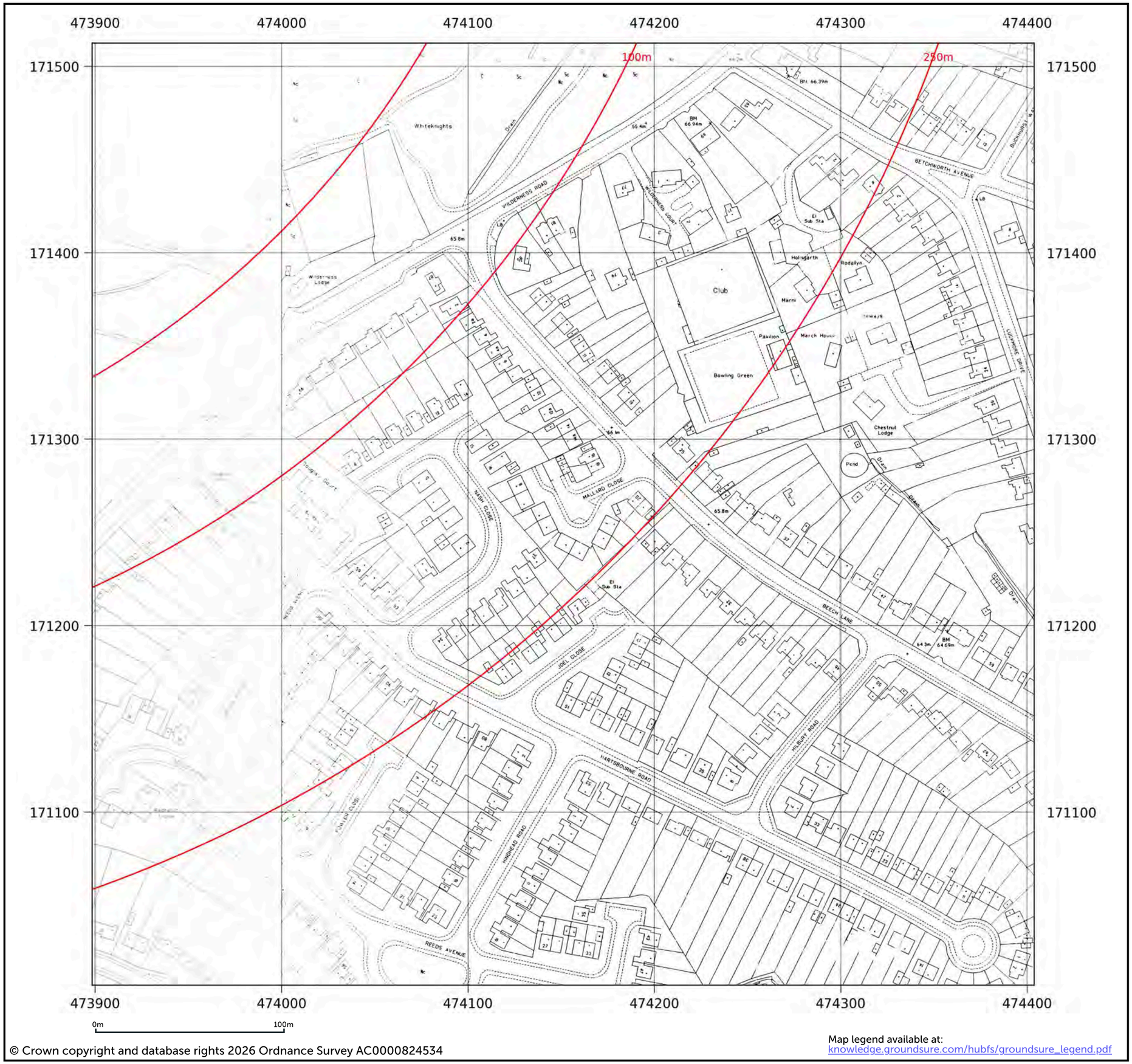

© Crown copyright and database rights 2026 Ordnance Survey AC0000824534

Map legend available at:
knowledge.groundsure.com/hubfs/groundsure_legend.pdf

Map Insight

In partnership with

EMAPSITE™

Geospatial advantage from Idox

Site details:	Whiteknights Campus, University of Reading, Reading, RG6 6UR
Client ref:	EMS_1097565_1379421
Report ref:	EMS-1097565_1377802
Grid ref:	473645.51, 171765.33
Production date:	23 April 2026

Map name:	National Grid
Map date:	1993
Scale:	1:1,250
Printed at:	1:2,000

N
W E
S

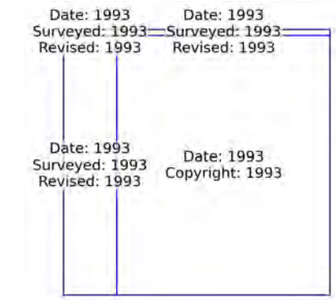

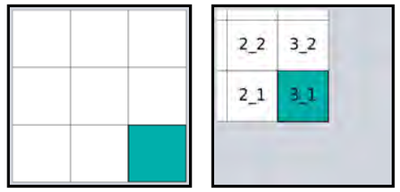

Contact us with any questions at:
geo-customersupport@idoxgroup.com

Groundsure
LOCATION INTELLIGENCE

Ordnance Survey
Licensed Data

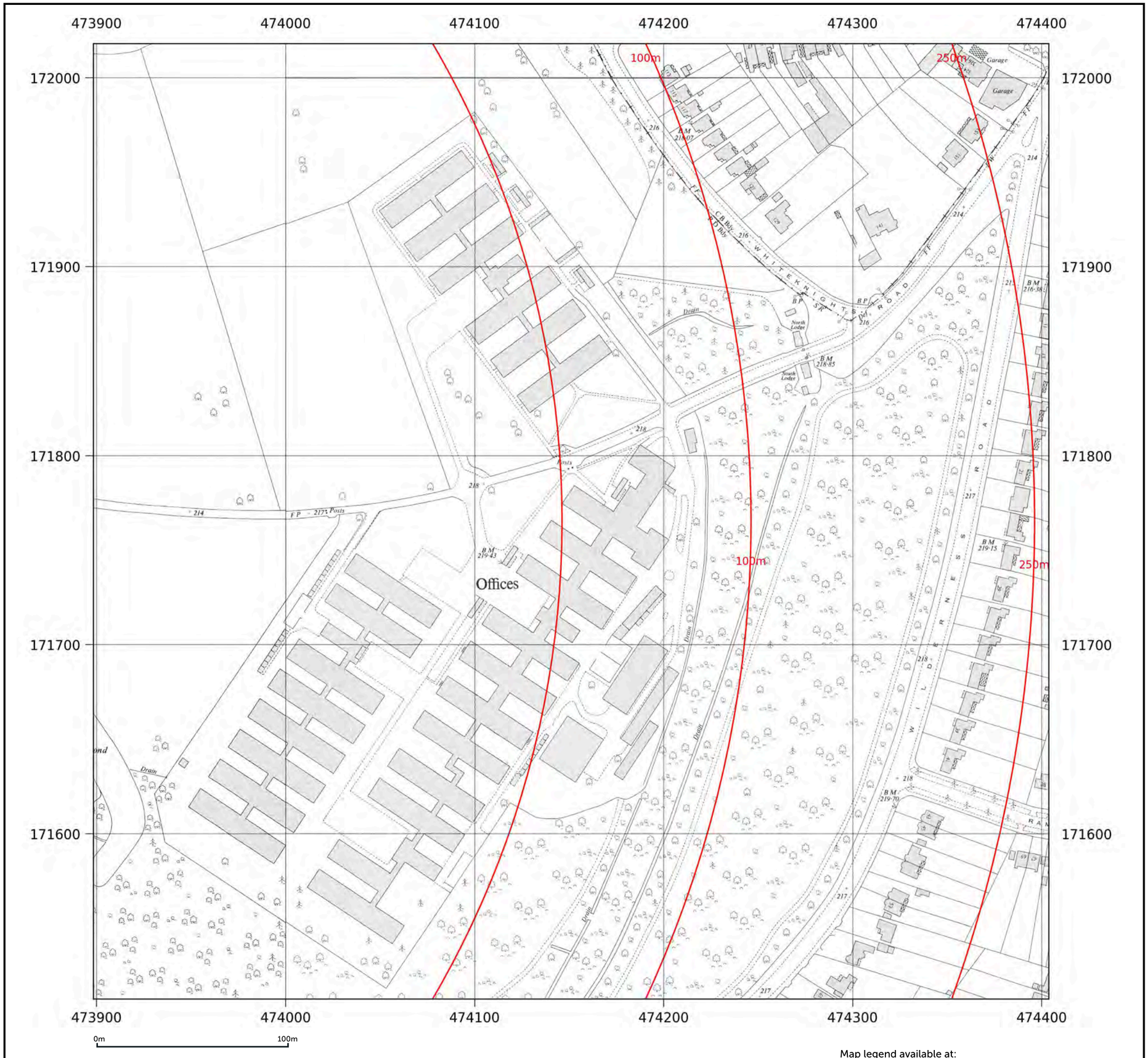

© Crown copyright and database rights 2026 Ordnance Survey AC0000824534

Map legend available at:
knowledge.groundsure.com/hubfs/groundsure_legend.pdf

Map Insight

In partnership with

EMAPSITE™

Geospatial advantage from Idox

Site details:	Whiteknights Campus, University of Reading, Reading, RG6 6UR
Client ref:	EMS_1097565_1379421
Report ref:	EMS-1097565_1377802
Grid ref:	473645.51, 171765.33
Production date:	23 April 2026

Map name:	National Grid
Map date:	1956-1957
Scale:	1:1,250
Printed at:	1:2,000

N
W E
S

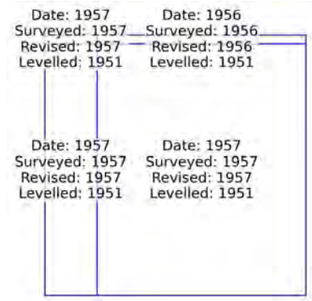

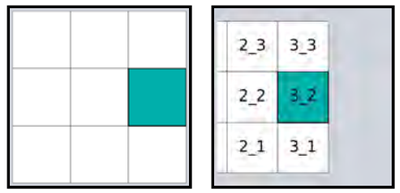

Contact us with any questions at:
geo-customersupport@idoxgroup.com

Groundsure
LOCATION INTELLIGENCE

Ordnance Survey
Licensed Data

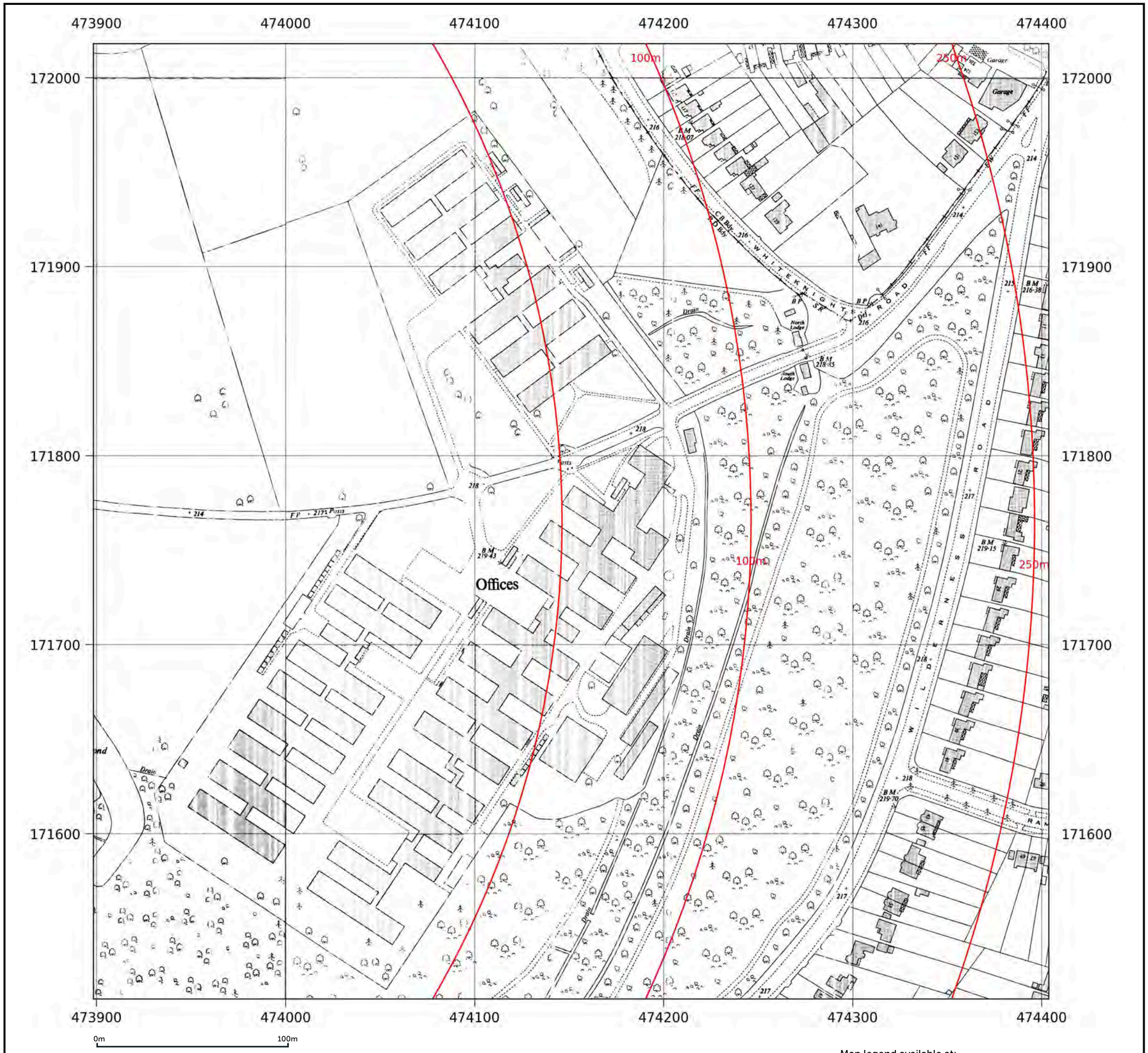

© Crown copyright and database rights 2026 Ordnance Survey AC0000824534

Map legend available at:
knowledge.groundsure.com/hubfs/groundsure_legend.pdf

Map Insight

In partnership with

EMAPSITE™

Geospatial advantage from Idox

Site details:	Whiteknights Campus, University of Reading, Reading, RG6 6UR
Client ref:	EMS_1097565_1379421
Report ref:	EMS-1097565_1377802
Grid ref:	473645.51, 171765.33
Production date:	23 April 2026

Map name:	National Grid
Map date:	1958
Scale:	1:1,250
Printed at:	1:2,000

N
W E
S

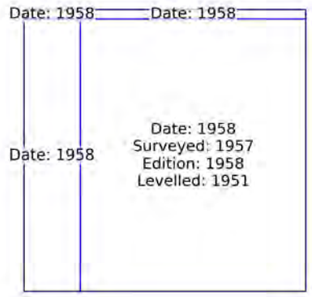

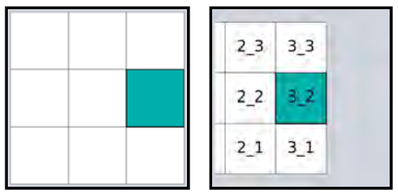

Contact us with any questions at:
geo-customersupport@idoxgroup.com

Groundsure
LOCATION INTELLIGENCE

Ordnance Survey
Licensed Data

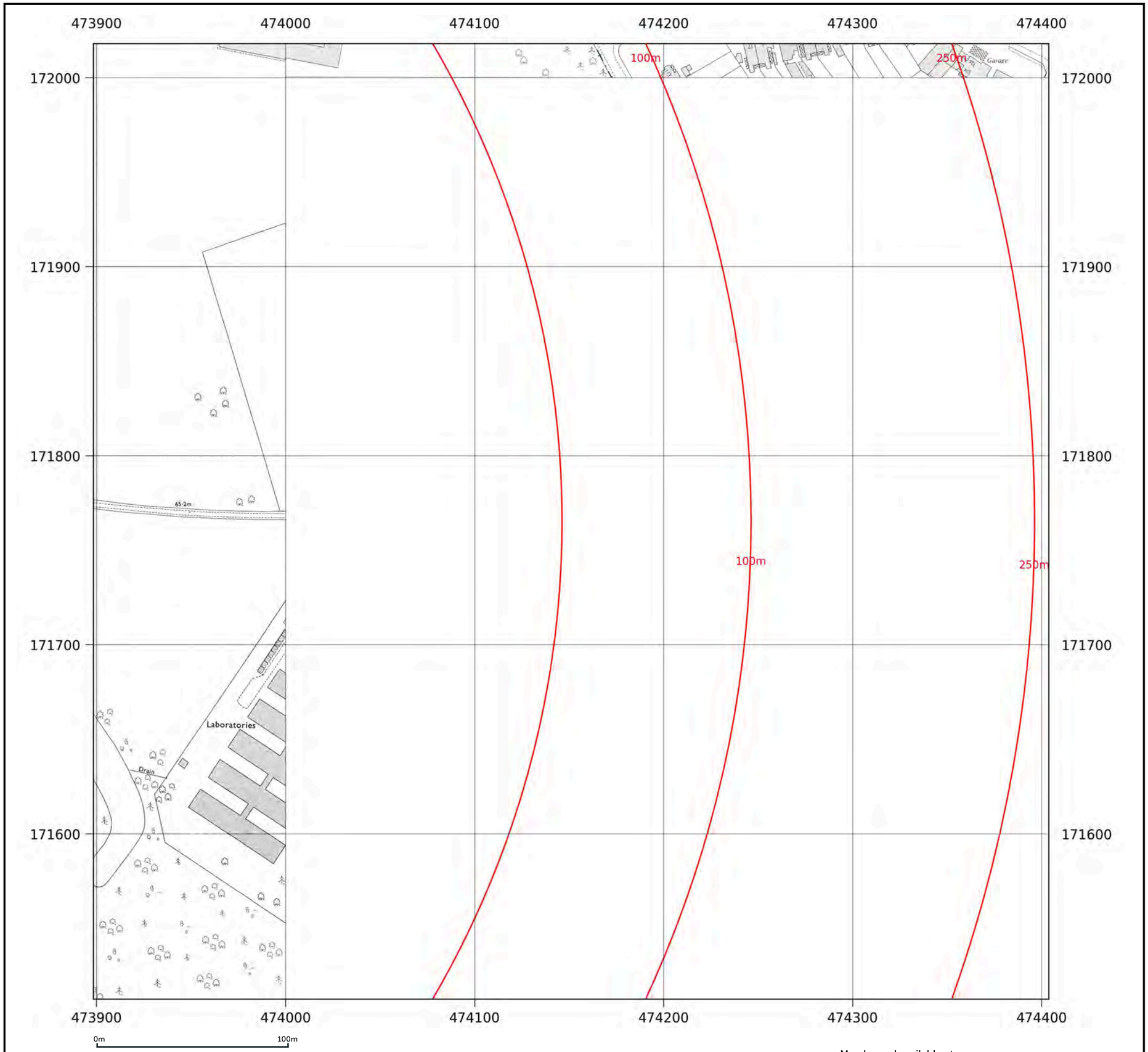

© Crown copyright and database rights 2026 Ordnance Survey AC0000824534

Map legend available at:
knowledge.groundsure.com/hubfs/groundsure_legend.pdf

Map Insight

In partnership with

EMAPSITE™

Geospatial advantage from Idox

Site details:	Whiteknights Campus, University of Reading, Reading, RG6 6UR
Client ref:	EMS_1097565_1379421
Report ref:	EMS-1097565_1377802
Grid ref:	473645.51, 171765.33
Production date:	23 April 2026

Map name:	National Grid
Map date:	1968-1971
Scale:	1:1,250
Printed at:	1:2,000

N
W E
S



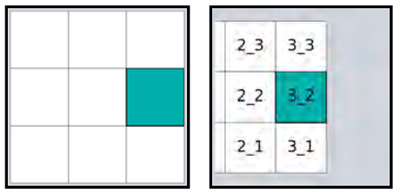

Contact us with any questions at:
geo-customersupport@idoxgroup.com

Groundsure
LOCATION INTELLIGENCE

Ordnance Survey
Licensed Data

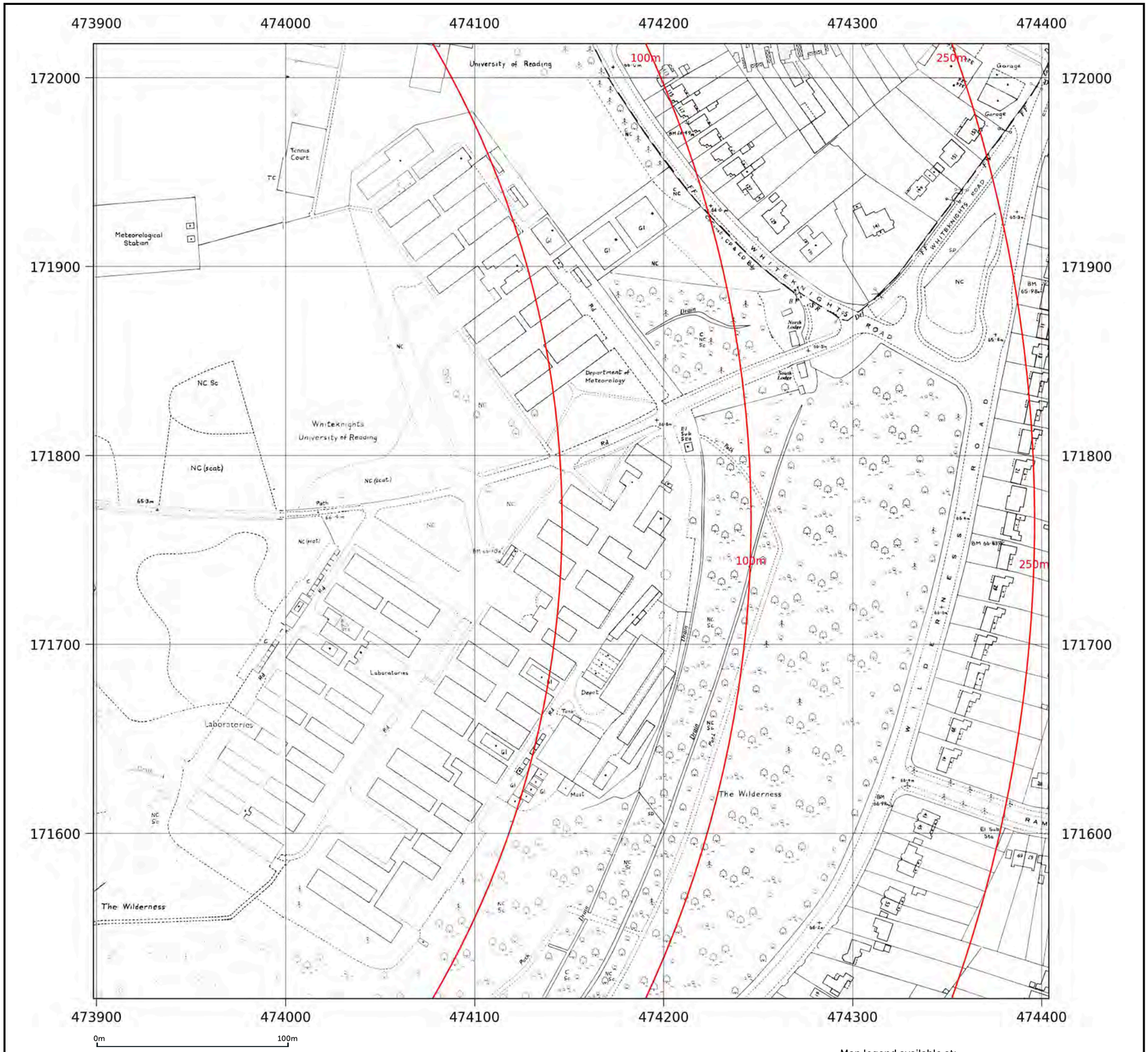

© Crown copyright and database rights 2026 Ordnance Survey AC0000824534

Map legend available at:
knowledge.groundsure.com/hubfs/groundsure_legend.pdf

Map Insight

In partnership with

EMAPSITE™

Geospatial advantage from Idox

Site details:	Whiteknights Campus, University of Reading, Reading, RG6 6UR
Client ref:	EMS_1097565_1379421
Report ref:	EMS-1097565_1377802
Grid ref:	473645.51, 171765.33
Production date:	23 April 2026

Map name:	National Grid
Map date:	1987-1989
Scale:	1:1,250
Printed at:	1:2,000

N
W E
S

Date: 1989
Surveyed: 1972
Revised: 1989
Copyright: 1989
Levelled: 1972

Date: 1987
Surveyed: 1973
Revised: 1987
Copyright: 1987
Levelled: 1973

Date: 1987
Surveyed: 1973
Revised: 1987
Copyright: 1987
Levelled: 1973

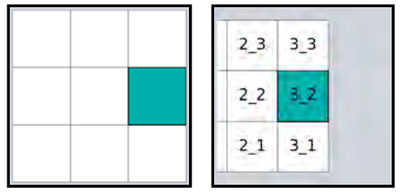

Contact us with any questions at:
geo-customersupport@idoxgroup.com

Groundsure
LOCATION INTELLIGENCE

Ordnance Survey
Licensed Data

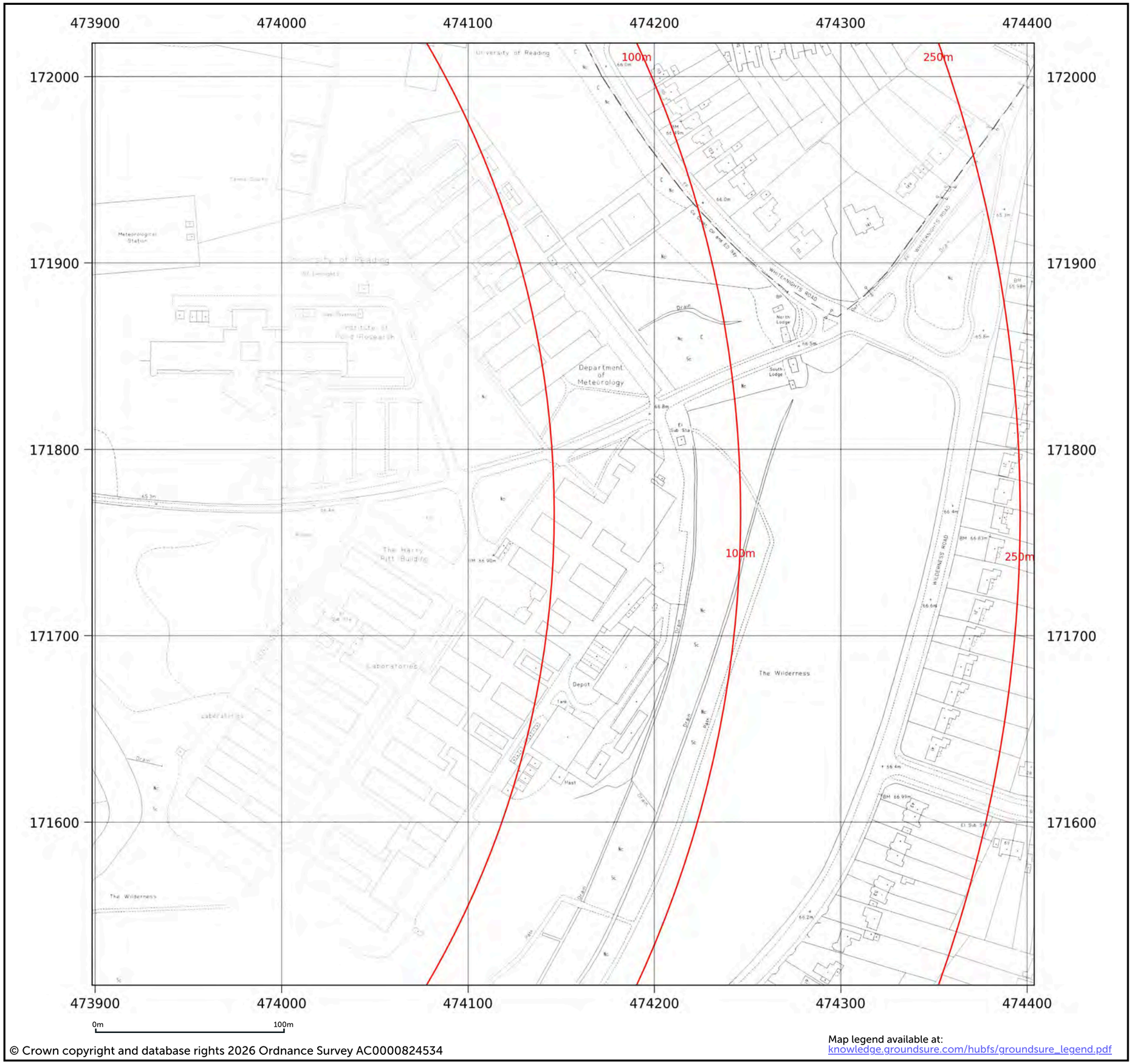

© Crown copyright and database rights 2026 Ordnance Survey AC0000824534

Map legend available at:
knowledge.groundsure.com/hubfs/groundsure_legend.pdf

Map Insight

In partnership with

EMAPSITE™

Geospatial advantage from Idox

Site details:	Whiteknights Campus, University of Reading, Reading, RG6 6UR
Client ref:	EMS_1097565_1379421
Report ref:	EMS-1097565_1377802
Grid ref:	473645.51, 171765.33
Production date:	23 April 2026

Map name:	National Grid
Map date:	1993
Scale:	1:1,250
Printed at:	1:2,000

N
W E
S

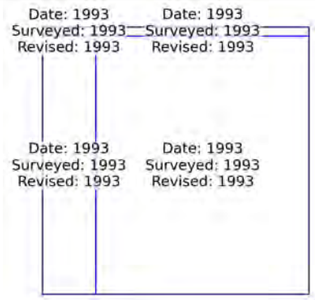

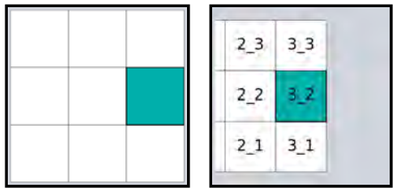

Contact us with any questions at:
geo-customersupport@idoxgroup.com

Groundsure
LOCATION INTELLIGENCE

Ordnance Survey
Licensed Data

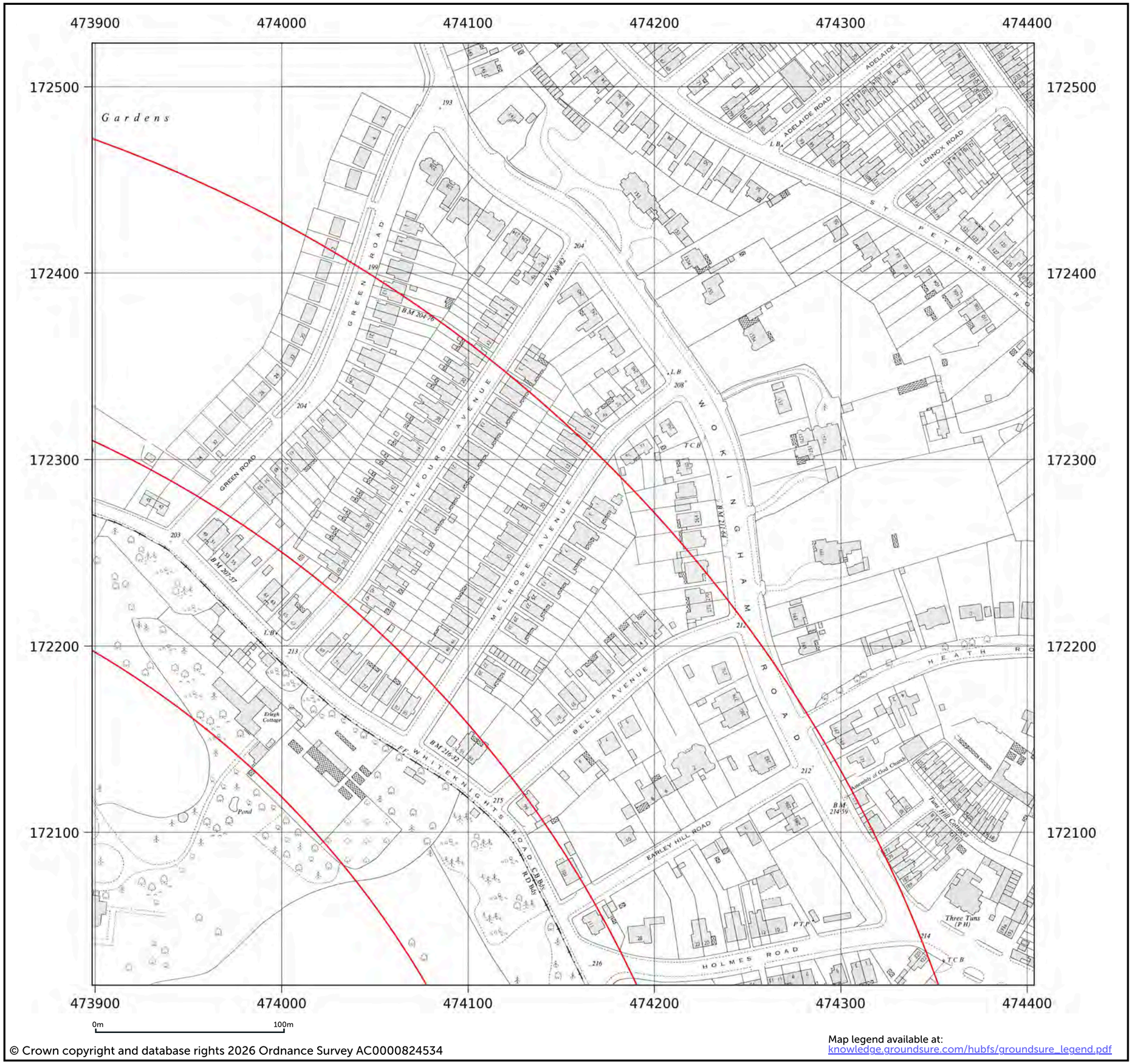

© Crown copyright and database rights 2026 Ordnance Survey AC0000824534

Map legend available at:
knowledge.groundsure.com/hubfs/groundsure_legend.pdf

Map Insight

In partnership with

EMAPSITE™

Geospatial advantage from Idox

Site details:	Whiteknights Campus, University of Reading, Reading, RG6 6UR
Client ref:	EMS_1097565_1379421
Report ref:	EMS-1097565_1377802
Grid ref:	473645.51, 171765.33
Production date:	23 April 2026

Map name:	National Grid
Map date:	1956-1957
Scale:	1:1,250
Printed at:	1:2,000

N
W E
S

Date: 1957
Surveyed: 1957
Revised: 1957
Levelled: 1951

Date: 1957
Surveyed: 1957
Revised: 1957
Levelled: 1951

Date: 1957
Surveyed: 1957
Revised: 1957
Levelled: 1951

Date: 1956
Surveyed: 1956
Revised: 1956
Levelled: 1951

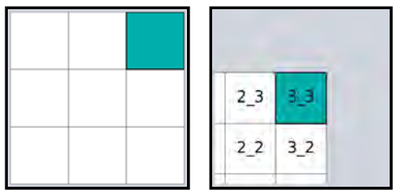

Contact us with any questions at:
geo-customersupport@idoxgroup.com

Groundsure
LOCATION INTELLIGENCE

Ordnance Survey
Licensed Data

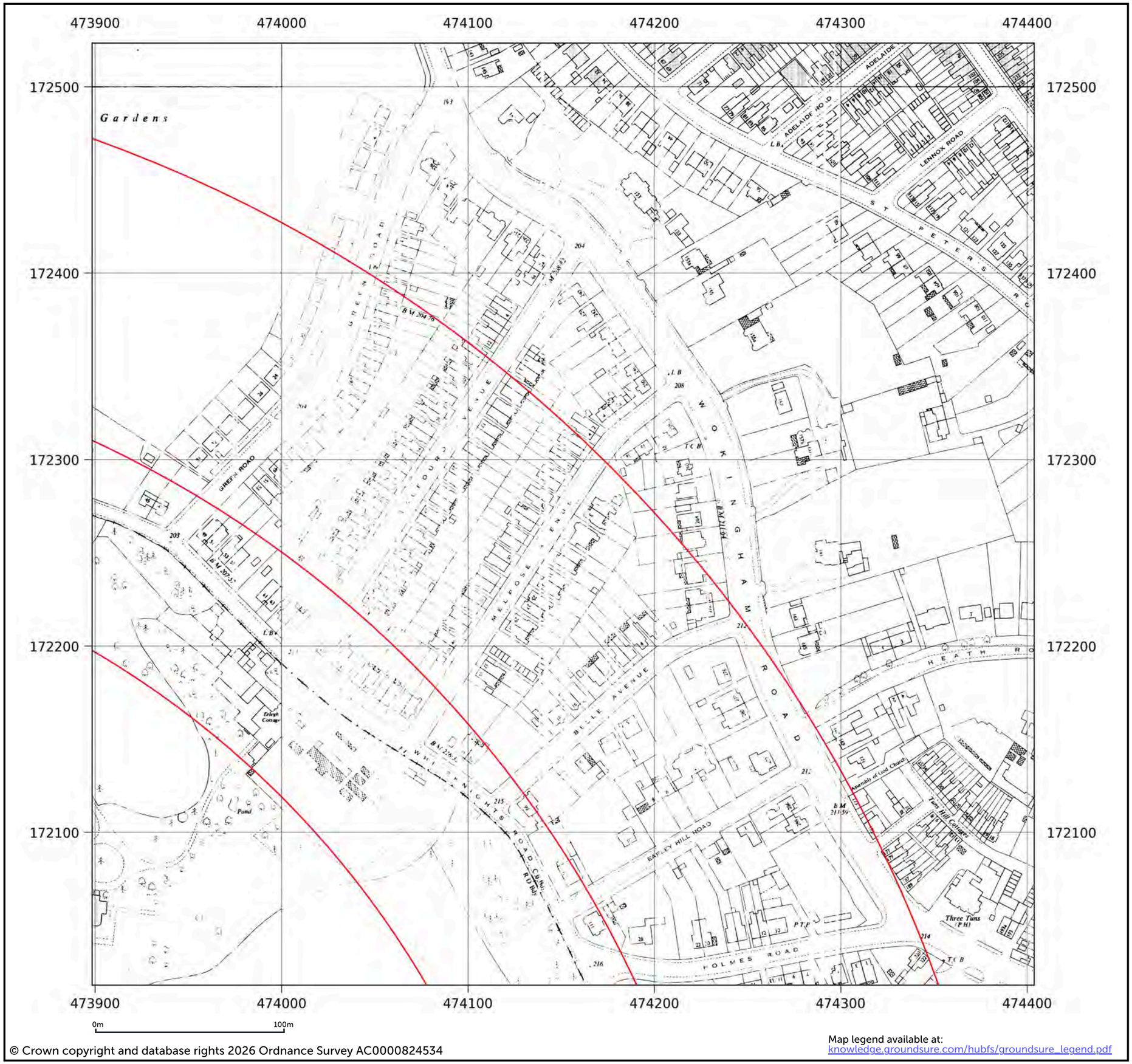

© Crown copyright and database rights 2026 Ordnance Survey AC0000824534

Map legend available at:
knowledge.groundsure.com/hubfs/groundsure_legend.pdf

Map Insight

In partnership with

EMAPSITE™

Geospatial advantage from Idox

Site details:	Whiteknights Campus, University of Reading, Reading, RG6 6UR
Client ref:	EMS_1097565_1379421
Report ref:	EMS-1097565_1377802
Grid ref:	473645.51, 171765.33
Production date:	23 April 2026

Map name:	National Grid
Map date:	1958
Scale:	1:1,250
Printed at:	1:2,000

N
W E
S

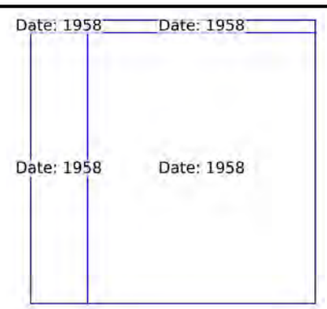

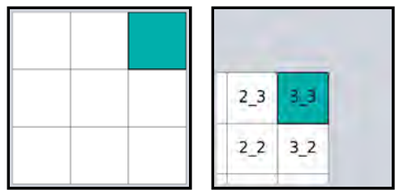

Contact us with any questions at:
geo-customersupport@idoxgroup.com

Groundsure
LOCATION INTELLIGENCE

Ordnance Survey
Licensed Data

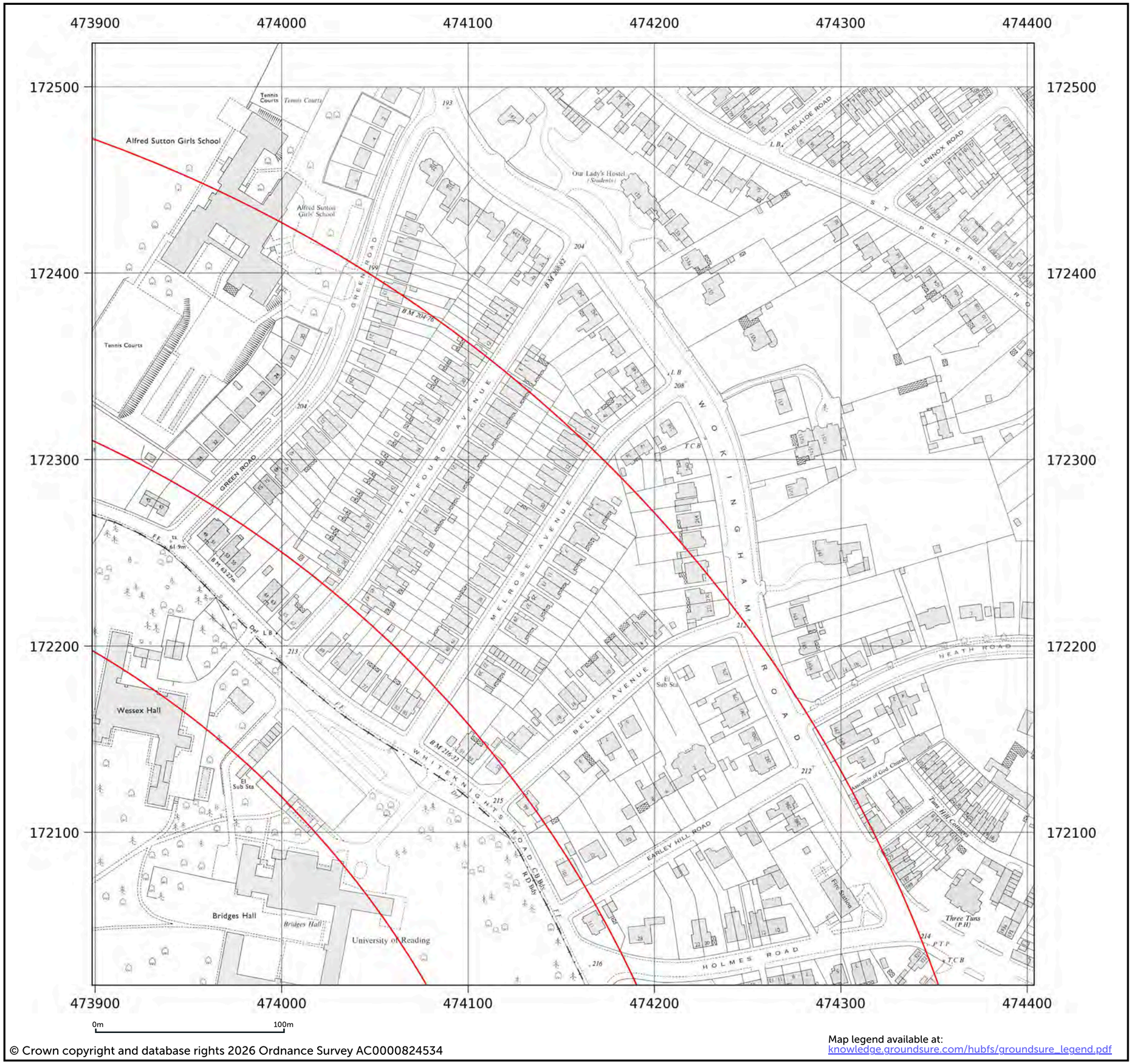

© Crown copyright and database rights 2026 Ordnance Survey AC0000824534

Map legend available at:
knowledge.groundsure.com/hubfs/groundsure_legend.pdf

Map Insight

In partnership with

EMAPSITE™

Geospatial advantage from Idox

Site details:	Whiteknights Campus, University of Reading, Reading, RG6 6UR
Client ref:	EMS_1097565_1379421
Report ref:	EMS-1097565_1377802
Grid ref:	473645.51, 171765.33
Production date:	23 April 2026

Map name:	National Grid
Map date:	1968-1971
Scale:	1:1,250
Printed at:	1:2,000

N
W E
S

Date: 1970
Surveyed: 1957
Revised: 1970

Date: 1971
Surveyed: 1957
Revised: 1970
Copyright: 1971
Levelled: 1951

Date: 1968
Surveyed: 1967
Revised: 1967
Copyright: 1968
Levelled: 1951

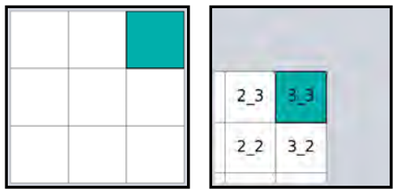

Contact us with any questions at:
geo-customersupport@idoxgroup.com

Groundsure
LOCATION INTELLIGENCE

Ordnance Survey
Licensed Data

© Crown copyright and database rights 2026 Ordnance Survey AC0000824534

Map legend available at:
knowledge.groundsure.com/hubfs/groundsure_legend.pdf

Map Insight

In partnership with

EMAPSITE™

Geospatial advantage from Idox

Site details:	Whiteknights Campus, University of Reading, Reading, RG6 6UR
Client ref:	EMS_1097565_1379421
Report ref:	EMS-1097565_1377802
Grid ref:	473645.51, 171765.33
Production date:	23 April 2026

Map name:	National Grid
Map date:	1989-1993
Scale:	1:1,250
Printed at:	1:2,000

N
W E
S

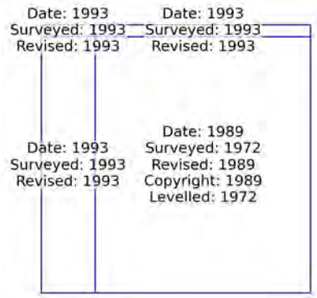

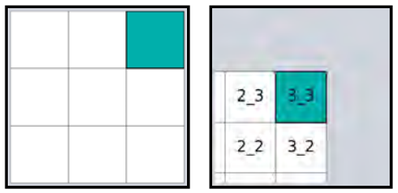

Contact us with any questions at:
geo-customersupport@idoxgroup.com

Groundsure
LOCATION INTELLIGENCE

Ordnance Survey
Licensed Data

© Crown copyright and database rights 2026 Ordnance Survey AC0000824534

Map legend available at:
knowledge.groundsure.com/hubfs/groundsure_legend.pdf

Map Insight

In partnership with

EMAPSITE™

Geospatial advantage from Idox

Site details:	Whiteknights Campus, University of Reading, Reading, RG6 6UR
Client ref:	EMS_1097565_1379421
Report ref:	EMS-1097565_1377802
Grid ref:	473645.51, 171765.33
Production date:	23 April 2026

Map name:	National Grid
Map date:	1993
Scale:	1:1,250
Printed at:	1:2,000

N
W E
S

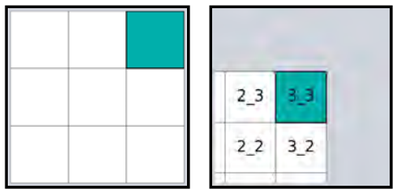

Contact us with any questions at:
geo-customersupport@idoxgroup.com

Groundsure
LOCATION INTELLIGENCE

Ordnance Survey
Licensed Data

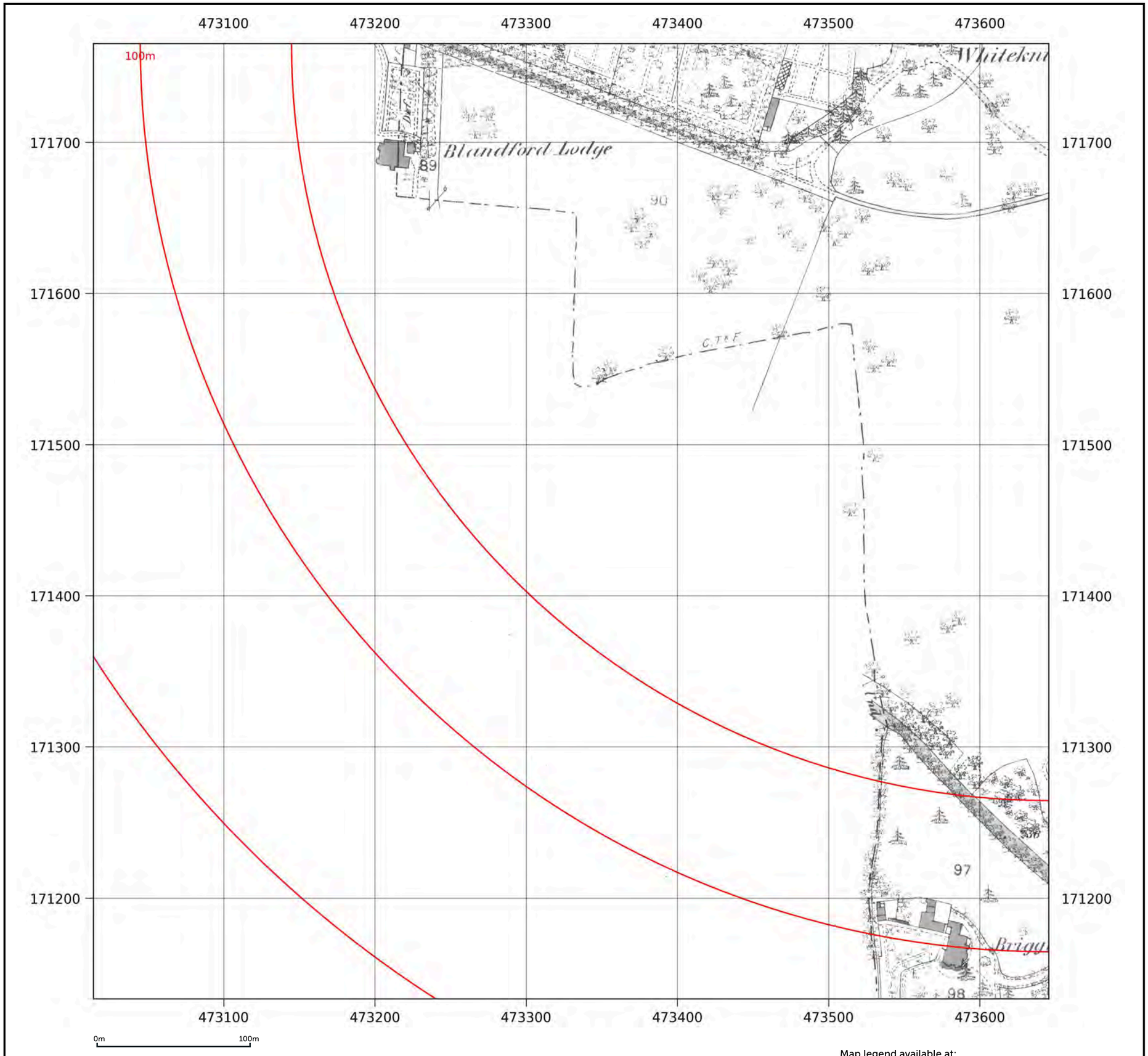

© Crown copyright and database rights 2026 Ordnance Survey AC0000824534

Map legend available at:
knowledge.groundsure.com/hubfs/groundsure_legend.pdf

Map Insight

In partnership with

EMAPSITE™

Geospatial advantage from Idox

Site details:	Whiteknights Campus, University of Reading, Reading, RG6 6UR
Client ref:	EMS_1097565_1379421
Report ref:	EMS-1097565_1377802
Grid ref:	473645.51, 171765.33
Production date:	23 April 2026

Map name:	County Series
Map date:	1872
Scale:	1:2,500
Printed at:	1:2,500

N
W E
S

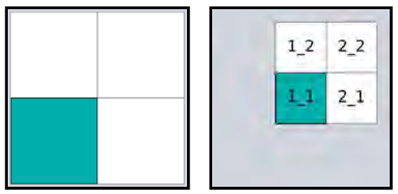

Contact us with any questions at:
geo-customersupport@idoxgroup.com

Groundsure
LOCATION INTELLIGENCE

Ordnance Survey
Licensed Data

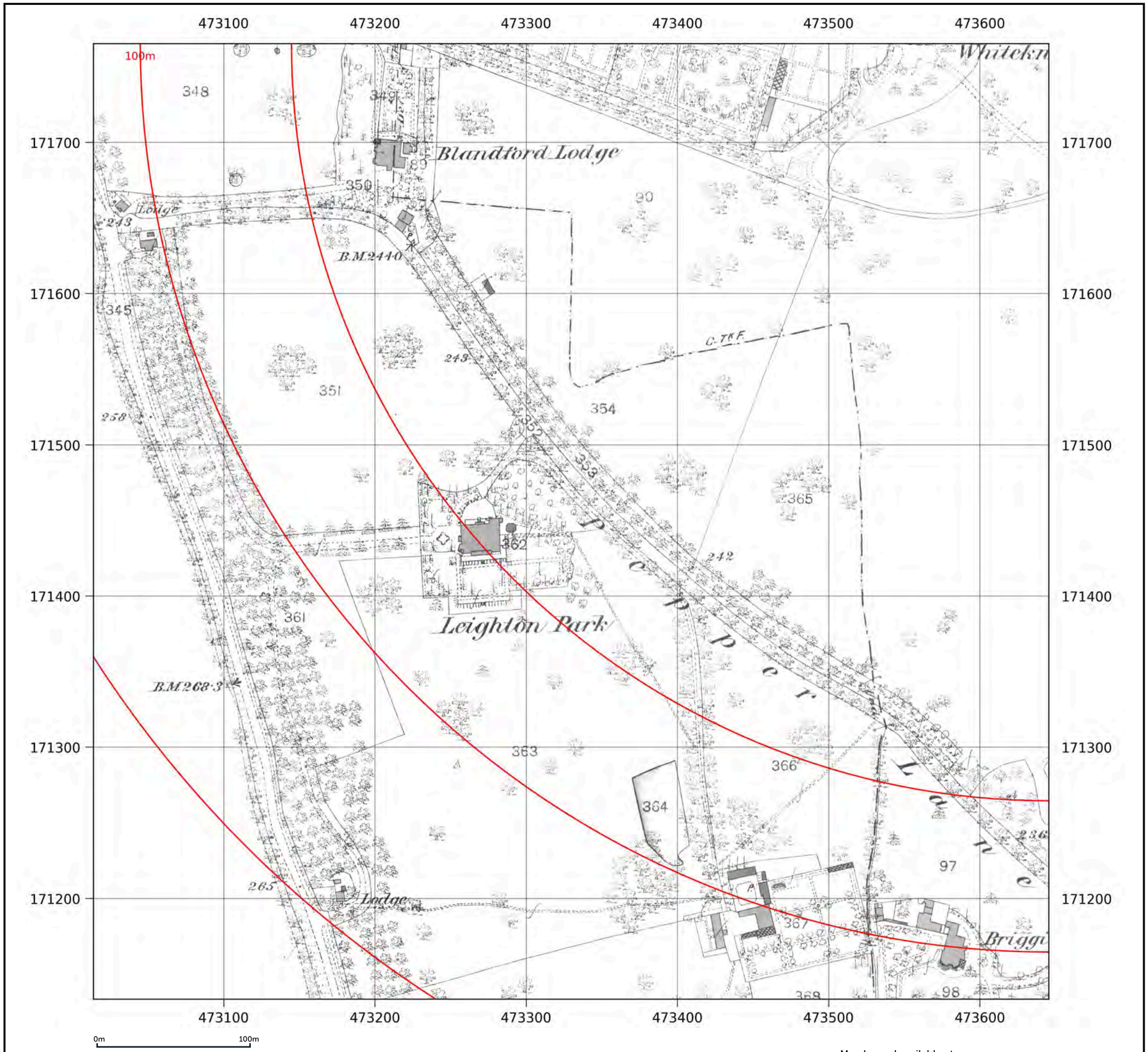

© Crown copyright and database rights 2026 Ordnance Survey AC0000824534

Map legend available at:
knowledge.groundsure.com/hubfs/groundsure_legend.pdf

Map Insight

In partnership with

EMAPSITE™

Geospatial advantage from Idox

Site details:	Whiteknights Campus, University of Reading, Reading, RG6 6UR
Client ref:	EMS_1097565_1379421
Report ref:	EMS-1097565_1377802
Grid ref:	473645.51, 171765.33
Production date:	23 April 2026

Map name:	County Series
Map date:	1877
Scale:	1:2,500
Printed at:	1:2,500

N
W E
S

Contact us with any questions at:
geo-customersupport@idoxgroup.com

Groundsure
LOCATION INTELLIGENCE

Ordnance Survey
Licensed Data

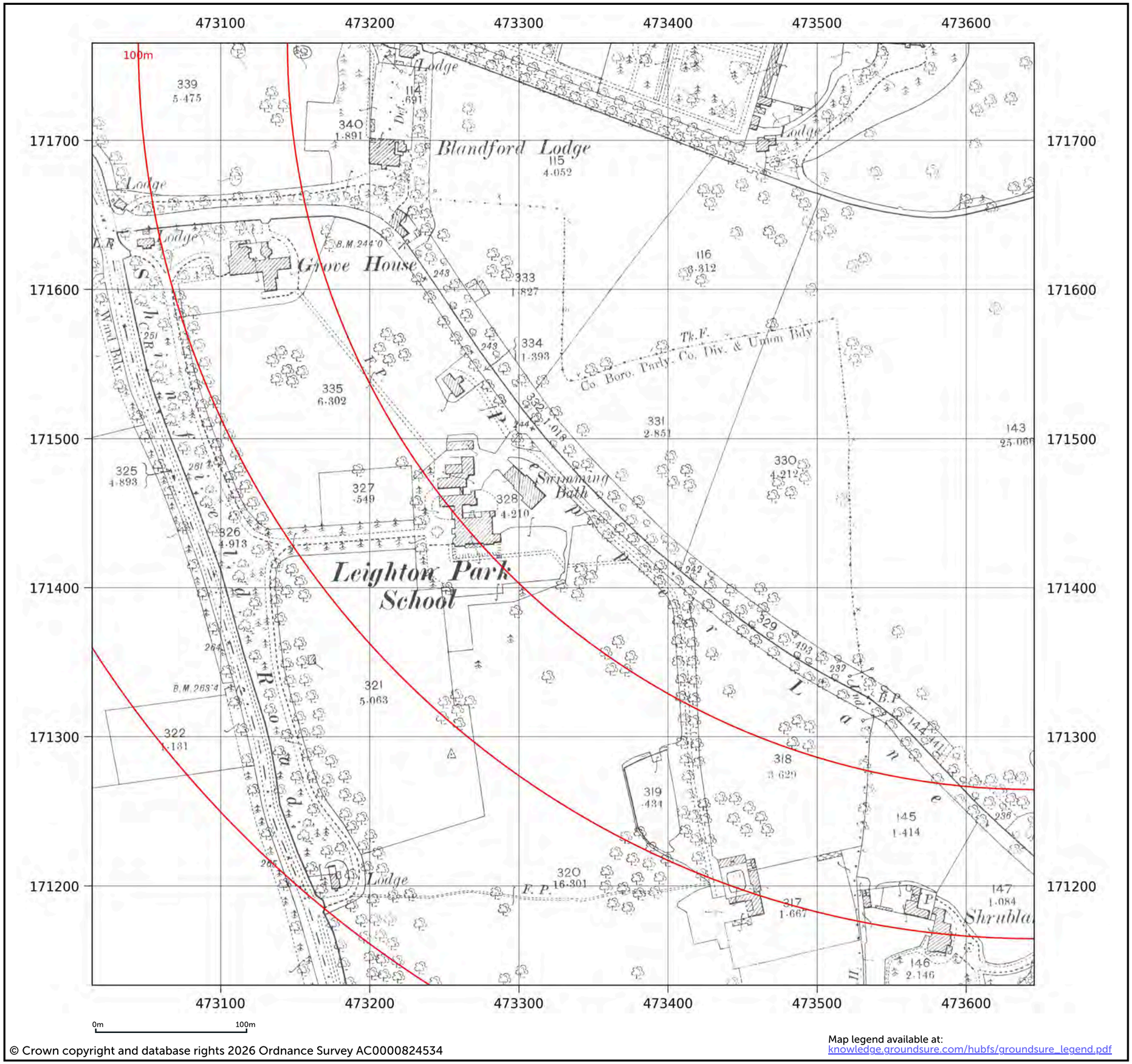

© Crown copyright and database rights 2026 Ordnance Survey AC0000824534

Map legend available at:
knowledge.groundsure.com/hubfs/groundsure_legend.pdf

Map Insight

In partnership with

EMAPSITE™

Geospatial advantage from Idox

Site details:	Whiteknights Campus, University of Reading, Reading, RG6 6UR
Client ref:	EMS_1097565_1379421
Report ref:	EMS-1097565_1377802
Grid ref:	473645.51, 171765.33
Production date:	23 April 2026

Map name:	County Series
Map date:	1899
Scale:	1:2,500
Printed at:	1:2,500

N
W E
S



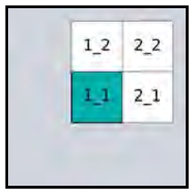

Contact us with any questions at:
geo-customersupport@idoxgroup.com

Groundsure
LOCATION INTELLIGENCE

Ordnance Survey
Licensed Data

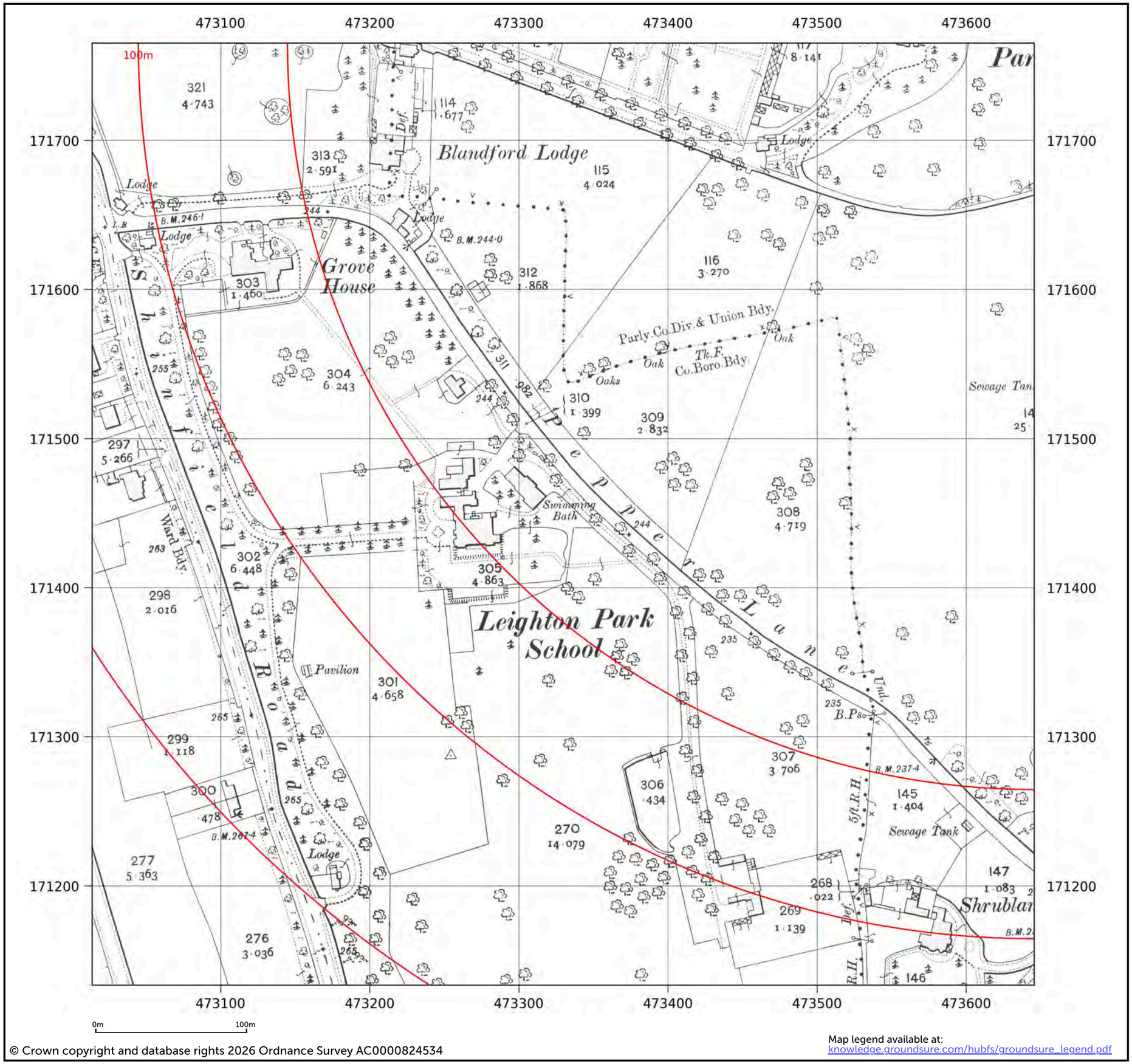

© Crown copyright and database rights 2026 Ordnance Survey AC0000824534

Map legend available at:
knowledge.groundsure.com/hubfs/groundsure_legend.pdf

Map Insight

In partnership with

EMAPSITE™

Geospatial advantage from Idox

Site details:	Whiteknights Campus, University of Reading, Reading, RG6 6UR
Client ref:	EMS_1097565_1379421
Report ref:	EMS-1097565_1377802
Grid ref:	473645.51, 171765.33
Production date:	23 April 2026

Map name:	County Series
Map date:	1911
Scale:	1:2,500
Printed at:	1:2,500

N
W E
S

Date: 1911
Surveyed: 1911
Revised: 1911

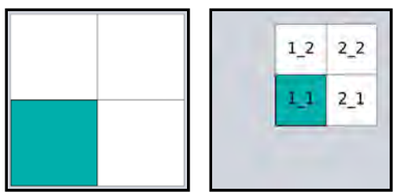

Contact us with any questions at:
geo-customersupport@idoxgroup.com

Groundsure
LOCATION INTELLIGENCE

Ordnance Survey
Licensed Data

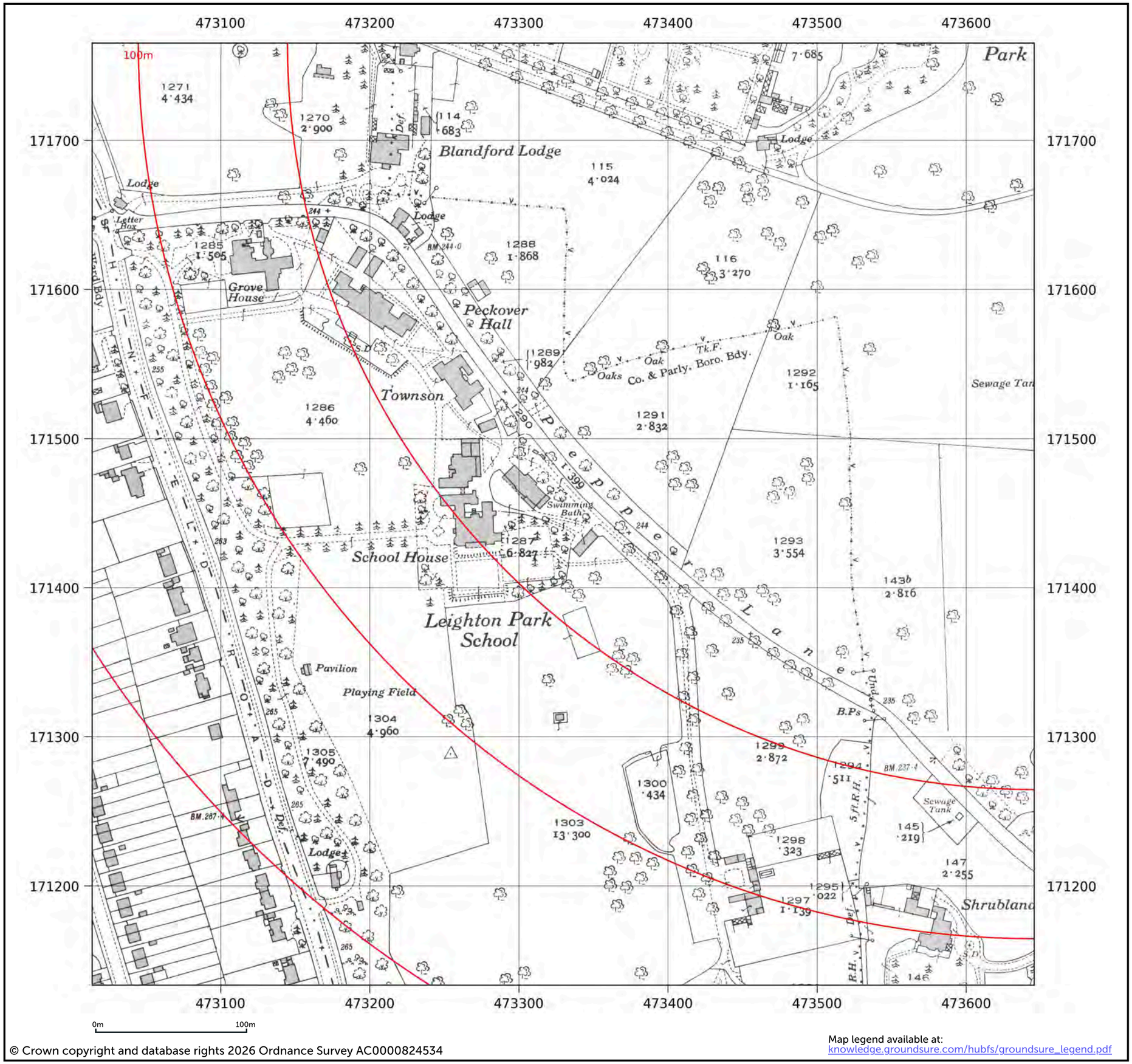

© Crown copyright and database rights 2026 Ordnance Survey AC0000824534

Map legend available at:
knowledge.groundsure.com/hubfs/groundsure_legend.pdf

Map Insight

In partnership with

EMAPSITE™

Geospatial advantage from Idox

Site details:	Whiteknights Campus, University of Reading, Reading, RG6 6UR
Client ref:	EMS_1097565_1379421
Report ref:	EMS-1097565_1377802
Grid ref:	473645.51, 171765.33
Production date:	23 April 2026

Map name:	County Series
Map date:	1932
Scale:	1:2,500
Printed at:	1:2,500

N
W E
S

Date: 1932
Surveyed: 1932
Revised: 1932

1_2 2_2
1_1 2_1

Contact us with any questions at:
geo-customersupport@idoxgroup.com

Groundsure
LOCATION INTELLIGENCE

Ordnance Survey
Licensed Data

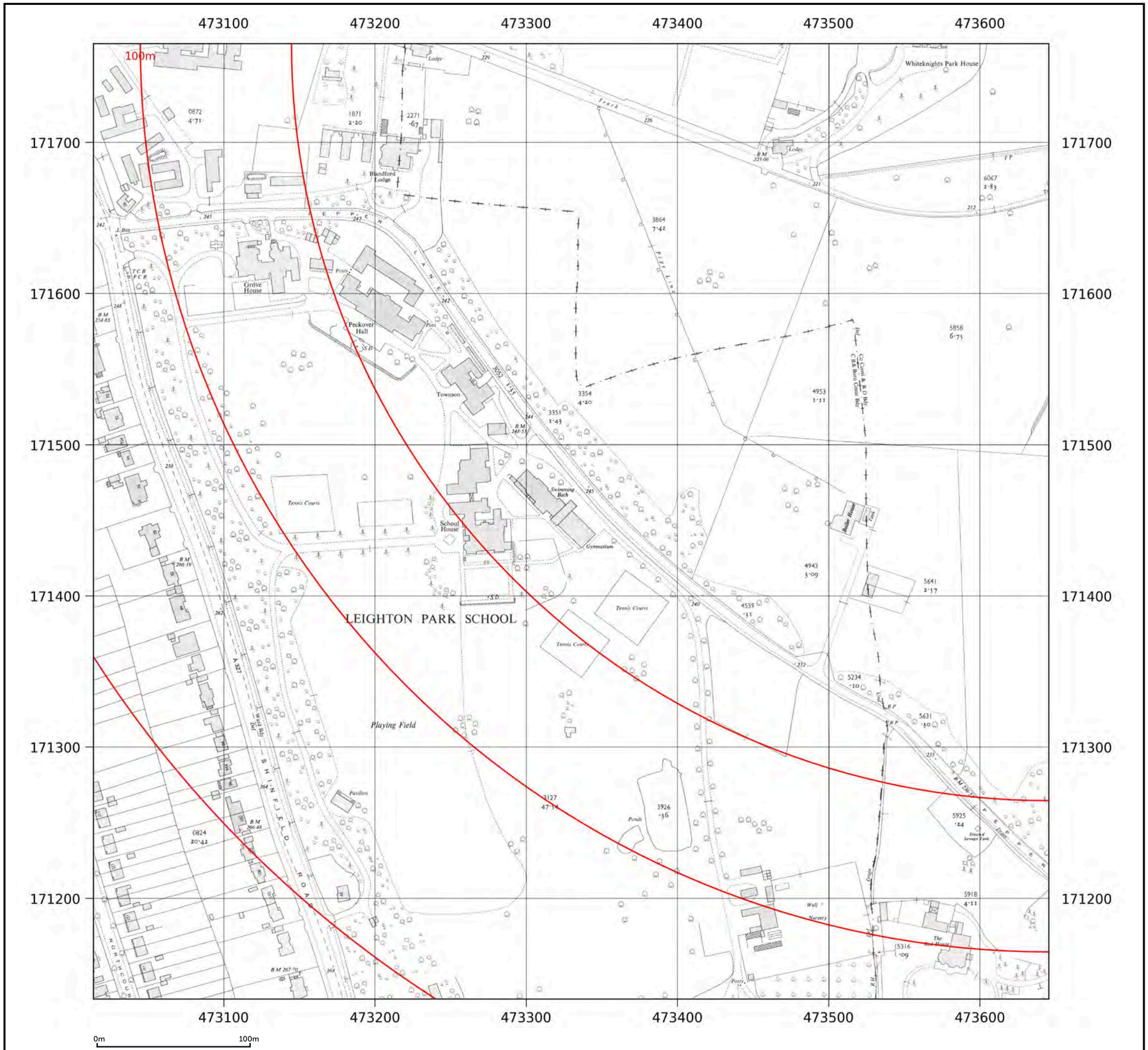

© Crown copyright and database rights 2026 Ordnance Survey AC0000824534

Map legend available at:
knowledge.groundsure.com/hubfs/groundsure_legend.pdf

Map Insight

In partnership with

EMAPSITE™

Geospatial advantage from Idox

Site details:	Whiteknights Campus, University of Reading, Reading, RG6 6UR
Client ref:	EMS_1097565_1379421
Report ref:	EMS-1097565_1377802
Grid ref:	473645.51, 171765.33
Production date:	23 April 2026

Map name:	National Grid
Map date:	1959
Scale:	1:2,500
Printed at:	1:2,500

N
W E
S

Date: 1959
Surveyed: 1957
Revised: 1957
Edition: 1959
Copyright: 1959
Levelled: 1951

Contact us with any questions at:
geo-customersupport@idoxgroup.com

Groundsure
LOCATION INTELLIGENCE

Ordnance Survey
Licensed Data