The scaling of this drawing cannot be assured

Revision	Date	Initial
A - Red line Amended	09.04.26	SJ

This plan is based on OS data which shows the general approximate position, not the exact line, of the boundaries. It may be subject to distortions in scale. Measurements scaled from this plan may not match measurements between the same points on the ground.

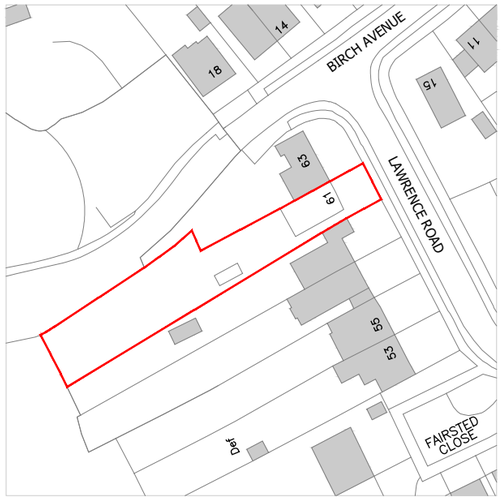

1 Location Plan

SCALE 1:1250

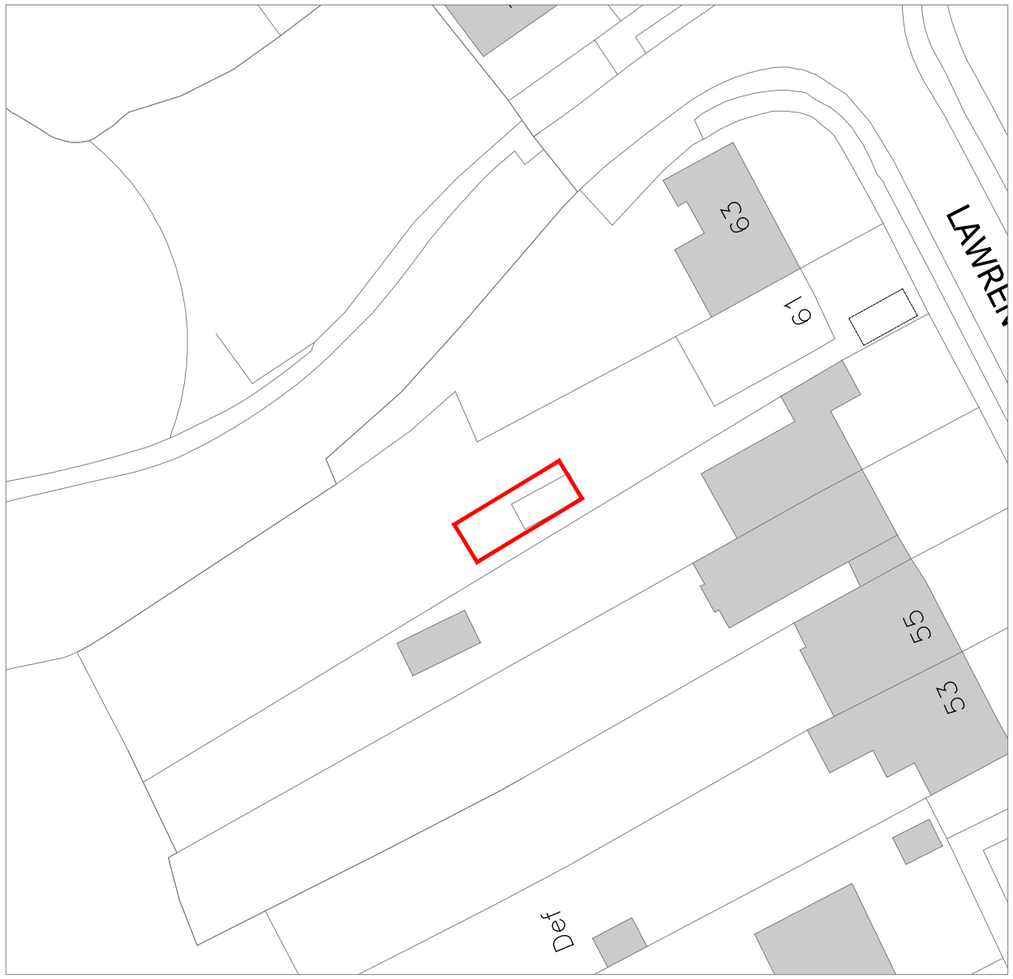

2 Block Plan

SCALE 1:500

This drawing has been prepared based on OS data information received 04.11.2025 © Crown Copyright 2025 Licence No. 100031961

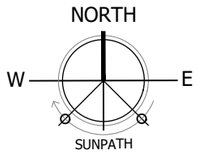

PLANNING

Project
61 Lawrence Road, Tilehurst, Reading RG30 6BH

Drawing Title
Location Plan and Block Plan

Date	Scale	Drawn by
05.11.2025	As noted @A3	SJ
Project No	**Drawing No**	**Revision**
207	001	A

ADSJ ASSOCIATES
ARCHITECTURE + DESIGN
R I B A
68 Norton Road Woodley Reading Berkshire RG5 4AJ
07968 141918 info@adsj.co.uk www.adsj.co.uk

A3