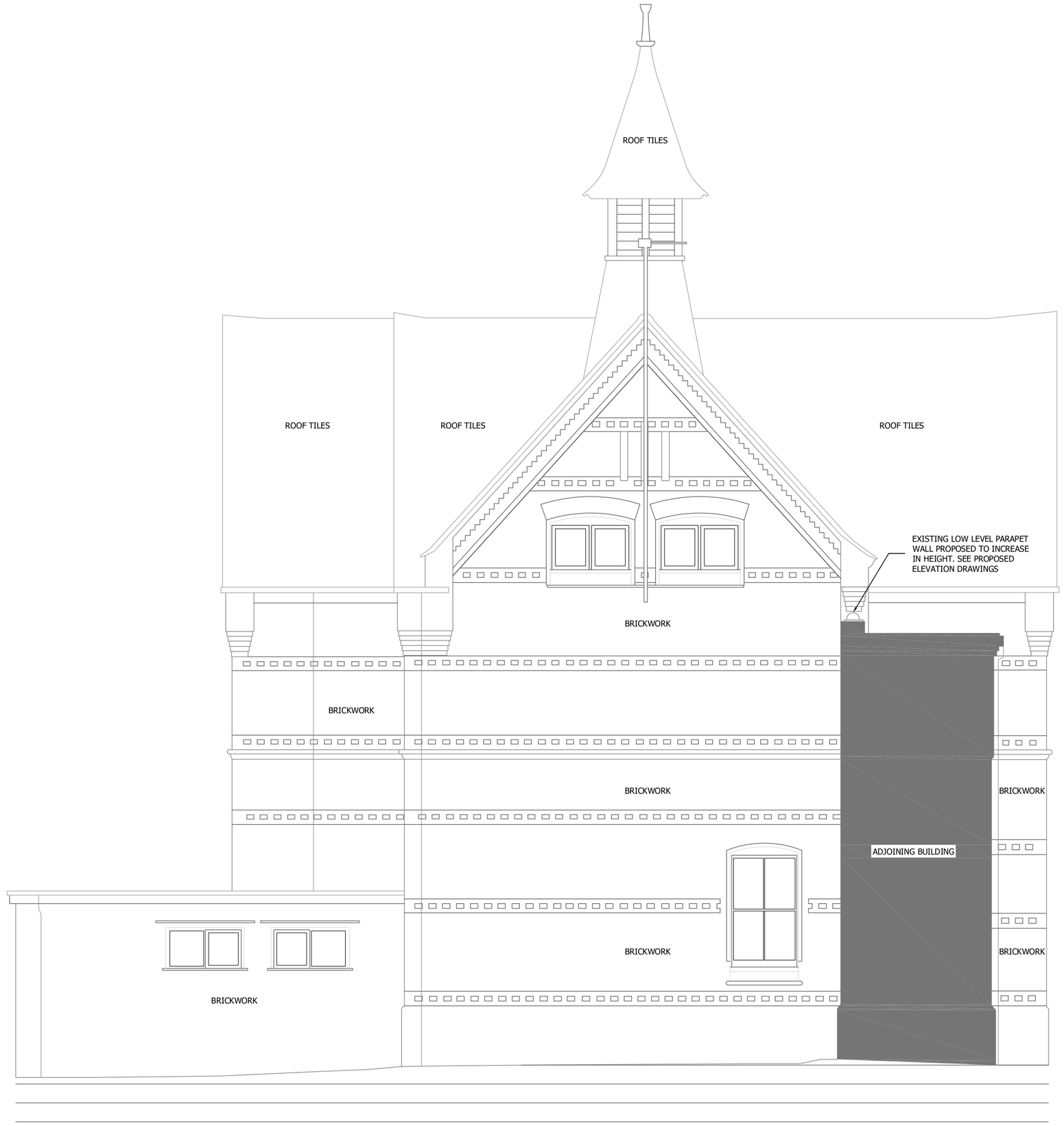

ELEVATION B
SCALE @ 1:50
0.5 0 0.5 1 1.5 2 2.5
SCALE 1:50 m

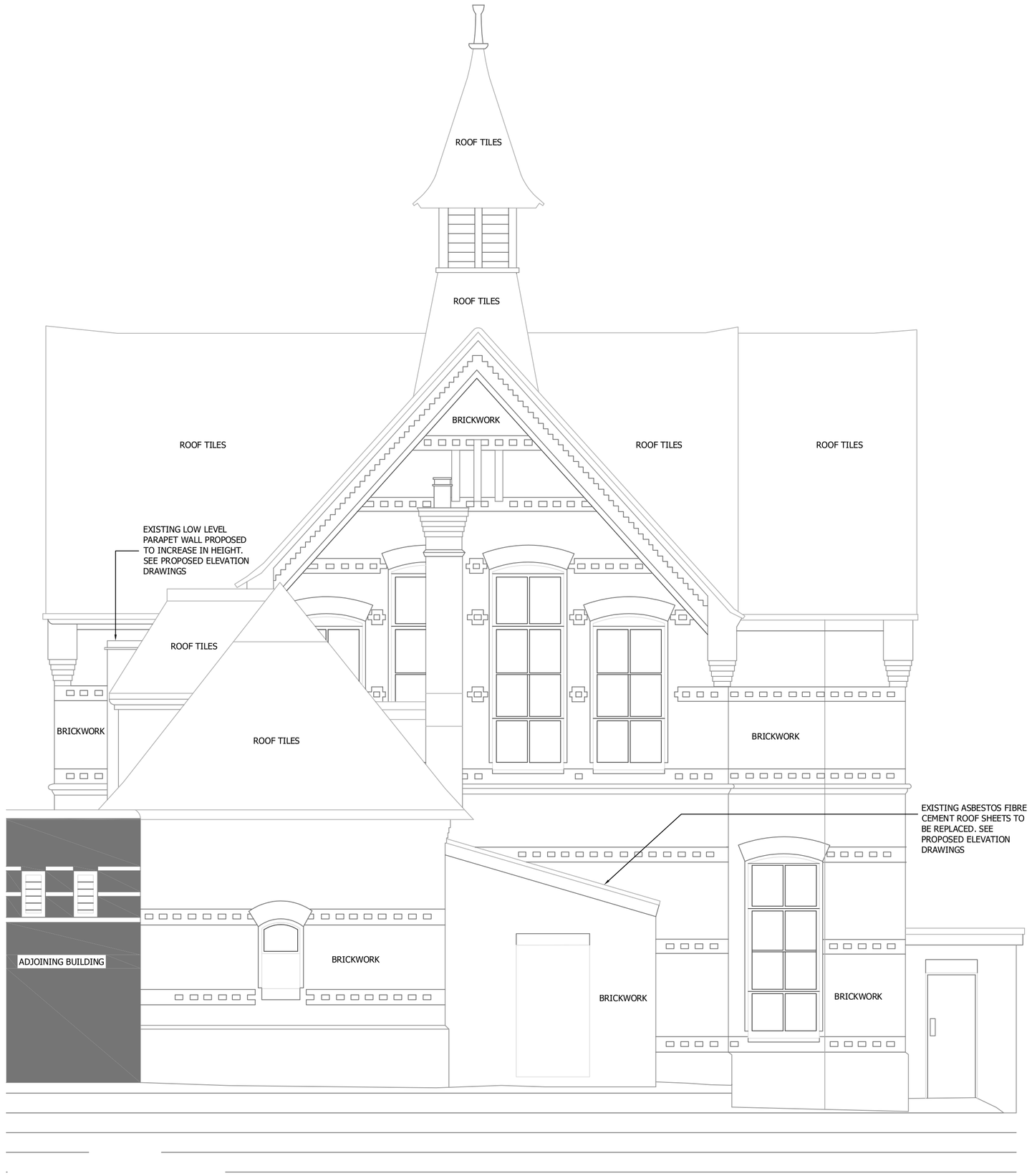

ELEVATION D
SCALE @ 1:50
0.5 0 0.5 1 1.5 2 2.5
SCALE 1:50 m

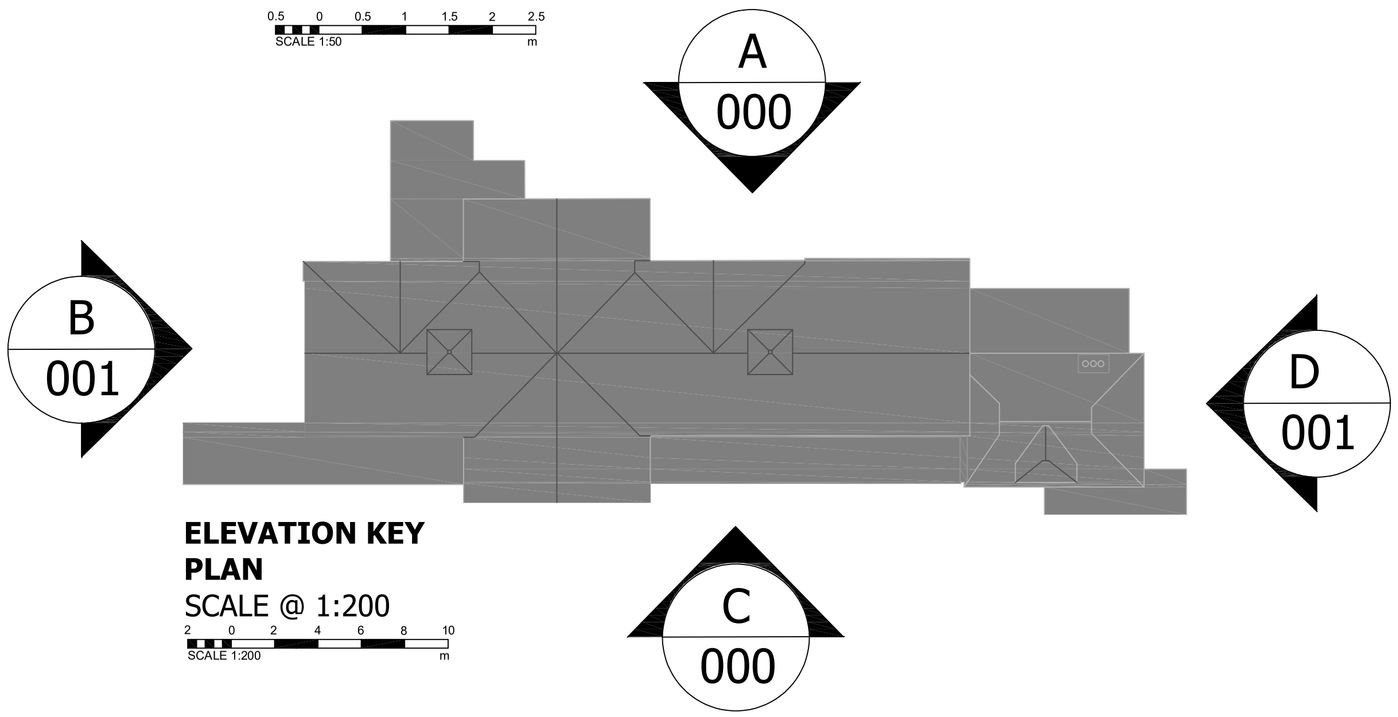

ELEVATION KEY PLAN
SCALE @ 1:200
2 0 2 4 6 8 10
SCALE 1:200 m

DISCLAIMER NOTES:

- THIS DOCUMENT IS COPYRIGHT OF RIDGE AND MUST BE TREATED AS CONFIDENTIAL
- THIS DOCUMENT MUST NOT BE ALTERED, REPRODUCED, OR DISTRIBUTED WITHOUT PRIOR WRITTEN CONSENT OF RIDGE
- RIDGE ACCEPTS NO RESPONSIBILITY FOR ANY DISCREPANCIES ARISING DUE TO RIDGES INFORMATION BEING ALTERED BY OTHERS
- ANY DISCREPANCY MUST BE REPORTED TO RIDGE
- DO NOT SCALE THIS DOCUMENT - USE FIGURED DIMENSIONS ONLY
- ALL DIMENSIONS MUST BE CHECKED ON SITE PRIOR TO COMMENCEMENT OF ANY RELATED WORKS
- THIS DOCUMENT MUST BE READ IN CONJUNCTION WITH ALL SUPPORTING DOCUMENTS PRODUCED BY RIDGE AND OTHER PROJECT DISCIPLINES
- RIDGE ACCEPTS NO RESPONSIBILITY OR LIABILITY FOR THE ACCURACY OF BACKGROUND INFORMATION PRODUCED BY THIRD PARTIES THAT MAY BE REPRODUCED OR RELIED UPON IN THIS DOCUMENT
- USERS OF THIS DOCUMENT ARE RESPONSIBLE FOR CHECKING WHICH REVISION IS CURRENT
- THE DOCUMENT STATUS "INFORMATION" OR "PRELIMINARY", INDICATES THAT THIS DRAWING IS FOR REFERENCE PURPOSES ONLY - RIDGE WILL ACCEPT NO RESPONSIBILITY FOR THE COMPLETENESS OF INFORMATION UNDER THIS STATUS
- THIS DOCUMENT HAS BEEN PROVIDED AT A SUITABLE SCALE AND ACCURACY IN LINE WITH THE "MEASURED SURVEYS OF LAND, BUILDINGS & UTILITIES RICS GUIDANCE NOTE 3RD EDITION (2014) AS SPECIFIED. RIDGE ACCEPTS NO LIABILITY FOR ANY INACCURACIES OF THE DATA PROVIDED BEYOND THE SPECIFIED SCALE OR ACCURACY.
- RIDGE ACCEPTS NO RESPONSIBILITY FOR ANY INACCURACIES OCCURRED BY OBSCURED AND OR INACCESSIBLE AREAS AT THE TIME OF SURVEY.
- THE SURVEY UNDERTAKEN IS NONINTRUSIVE AND ALL OBSERVATIONS / MEASUREMENT ARE TAKEN TO THE VISIBLE FACES AND OR FINISHES. AS SUCH, RIDGE ACCEPTS NO RESPONSIBILITY FOR ANY DISCREPANCIES, VARIATIONS, OR INACCURACIES AS A RESULT.
- ALL DIMENSIONS AND COORDINATES ARE QUOTED IN MILLIMETRES
- STRUCTURAL / MEP ELEMENTS WITHIN THIS DOCUMENT ARE FOR GRAPHICAL AND SYMBOLIC REPRESENTATION ONLY AND SHOULD NOT BE USED FOR ANY SIZING OR CALCULATIONS. WHERE POSSIBLE SUITABLE SIZES HAVE BEEN SELECTED FROM UK STANDARDS HOWEVER THIS SIZING SHOULD BE TREATED AS INDICATIVE ONLY. A FULL STRUCTURAL / MEP SURVEY SHOULD BE CARRIED OUT BY A SUITABLY QUALIFIED ENGINEER FOR DETAILED SIZING.
- ALL LEVELS AND COORDINATES ARE RELATED TO A LOCALIZED ARBITRARY SITE DATUM AND GRID.
- ALL MEP ELEMENTS AND FIRE RELATED ASSETS WITHIN THIS DOCUMENT ARE FROM A VISUAL, NON-INTRUSIVE INSPECTION ONLY. RIDGE ACCEPTS NO LIABILITY FOR ANY INACCURACIES IN IDENTIFICATION OF THESE ITEMS. A FULL MEP / FIRE ENGINEER SURVEY SHOULD BE CARRIED OUT BY A SUITABLY QUALIFIED ENGINEER FOR DETAILS AND CONFIRMATION.

DRAWING NOTES:

SURVEYED BY: DS SURVEY DATE: 17/07/2023

COORDINATES: LOCAL DATUM: LOCAL

REV	DESCRIPTION	DATE	BY	CHKD
-	-	XX/XX/XX	XX	XX

ORIGINATOR: www.ridge.co.uk

RIDGE

RIDGE PROJECT NO: 5022262

CLIENT:
READING SCHOOL

IN ASSOCIATION WITH:

PROJECT:
READING SCHOOL, ERLEIGH ROAD
READING, BERKSHIRE
RG1 5LW

TITLE:
ENGLISH BLOCK -
EXISTING ELEVATIONS
SHEET 02

DRAWN BY: DP CHECKED BY: ES APPROVED BY: DP

SCALE: 1:50 @A1 DATE: 19/03/26

STATUS: DESCRIPTION:
S2 SUITABLE FOR INFORMATION

DRAWING NO:

PROJECT:	ORG:	FUNCTION:	SPATIAL:	FORM:	DISC:	NUMBER:	REV:
5032376	RDG	03	ZZ	D	B	01001	-