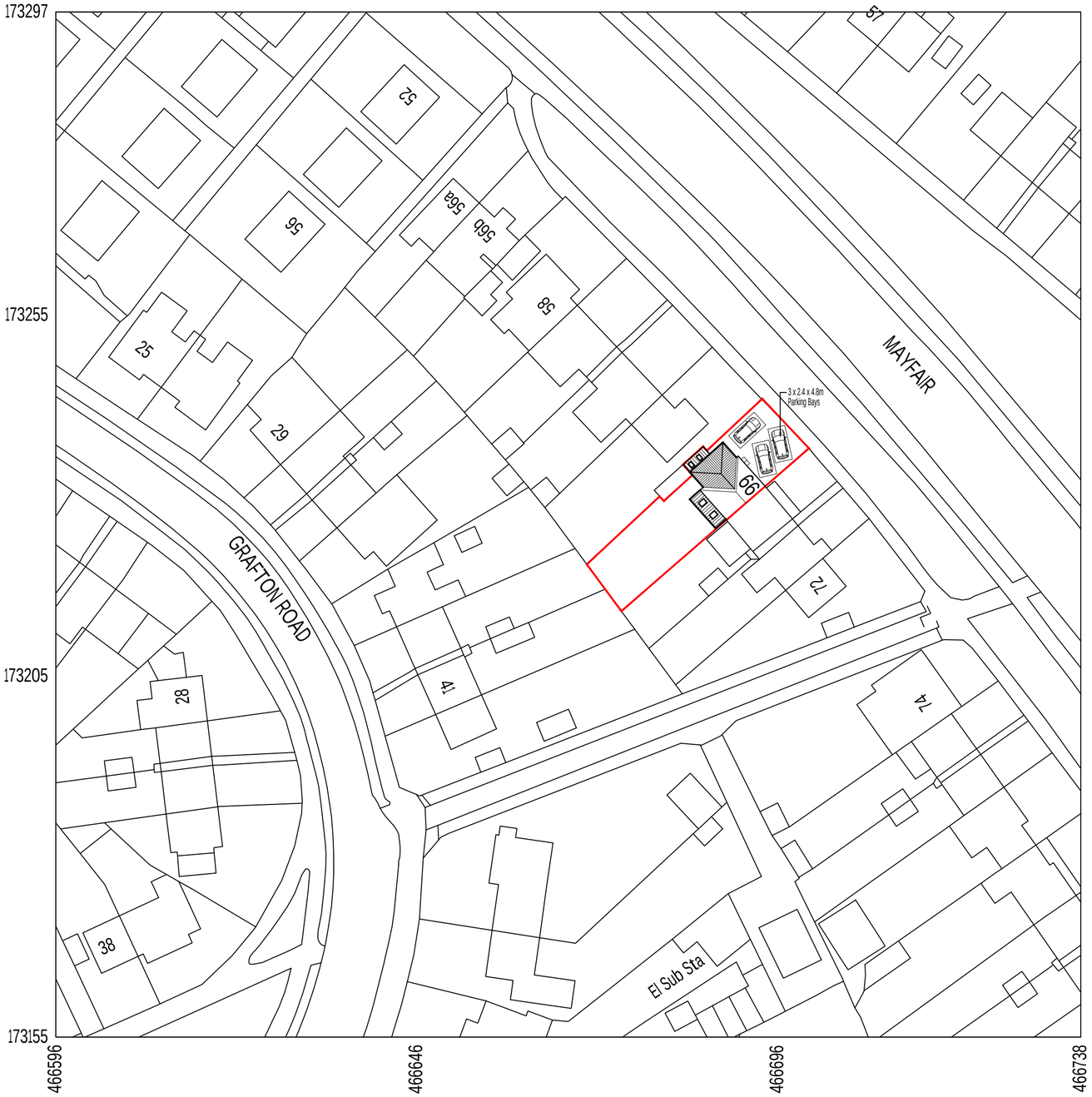

0 10 20 30 Metres

SCALE BAR @ 1-500

Site Plan 1-500

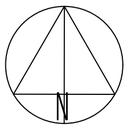

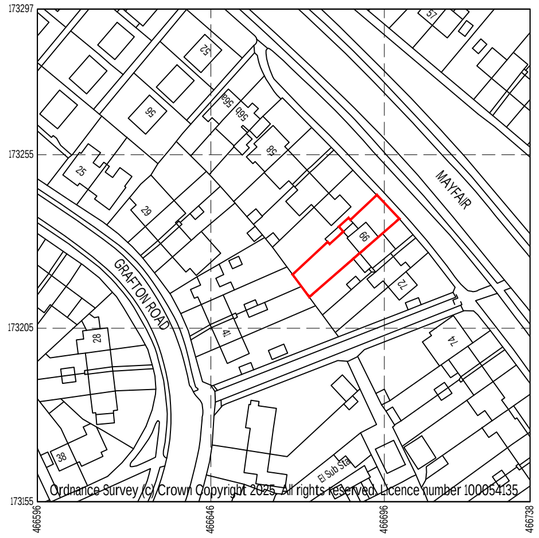

0 10 20 30 Metres

SCALE BAR @ 1-1250

Location Plan 1-1250

Produced on 15 February 2022 from the Ordnance Survey National Geographic Database and incorporating surveyed revision available at this date. This map shows the area bounded by 466596 173155,466738 173155,466738 173297,466596 173297,466596 173155 Reproduction in whole or part is prohibited without the prior permission of Ordnance Survey. Crown copyright 2022. Supplied by copla ltd trading as UKPlanningMaps.com a licensed Ordnance Survey partner (100054135). Data licence expires 15 February 2023. Unique plan reference: v2c//752931/101.8698

REVISIONS

Rev.	Description	Date

JOB TITLE

66 Mayfair, Tilehurst
Reading, RG30 4RD

TITLE

Location Plan & Site Plan

SCALE	DATE	DRAWING No.
1:500 1:1250 at A2	November 2025	03