Waterfront Square Reading

Drainage Strategy

Hexa ref: 700135-HEX-00-XX-RP-C-0005
Date: 29th October 25
Revision: P09

Engineering opportunity.

hexaconsulting.co.uk

Revision	Description	Issued	Checked	Date
P01	First issue	MF	RO	29/01/24
P02	Issued for pre-application submission	MF	RO	06/02/24
P03	Updated draft issue	MF	RO	01/07/24
P04	Issued for planning application	MF	RO	16/07/24
P05	Update following comments	MF	RO	22/07/24
P06	Updated appendices	MF	RO	19/08/24
P07	Pre-development discharge rate calculation added to section 2.1.	LMc	LMc	09/12/24
P08	Updated appendices	RR	RR	28/02/25
P09	Updated appendices	LW	RR	29/10/25

Author	Signature	Date
Luke Whitaker PROJECT ENGINEER		29/10/25

Checker	Signature	Date
Ross Roebuck PRINCIPAL ENGINEER		29/10/25

This report has been prepared for the sole use of the client only. The liability of Hexa Consulting Limited with respect to the information contained within this report will not extend to any third party.

Contents

1.0 Introduction & Executive Summary 4

2.0 Drainage Strategy 5

2.1 Existing Drainage 5

2.2 Foul Water Drainage Strategy 6

2.3 Surface Water Drainage Strategy 6

2.4 Surface Water Quality 18

3.0 SuDS Operation & Maintenance 19

3.1 Main Drainage System 19

3.2 Cleaning of the Drainage System 19

3.3 Methods of Cleaning 20

3.4 Green Roofs 20

3.5 Bioretention Rain Gardens and Tree Pits 22

3.6 Filter Drains 23

3.7 Permeable Pavements 25

3.8 Attenuation Storage Tanks 27

3.9 Flow Control Chambers 28

3.10 Pipes & Manholes 29

4.0 Appendices 30

1.0 Introduction & Executive Summary

Hexa Consulting have been commissioned by Packaged Living Ltd to undertake a Drainage Strategy for a proposed new residential development (the "Development") at Waterfront Square, Reading RG1 8DA (the "Site").

The Site lies within the district of Reading Borough Council as Local Planning Authority (LPA) and Lead Local Flood Authority (LLFA) and Thames Water as Water and Sewerage Company. The Site is not within the catchment of an Internal Drainage Board (IDB).

The existing Site is occupied by a commercial building located approximately centrally, a surface level car park to the south and an area of open space to the north. The River Thames abuts the site to the north, with the public highways of Norman Place and Vastern Road to the western and southern boundaries, respectively. To the east is the Thames Water headquarters. A topographic survey is contained in Appendix A.

The proposal for the Development is the Demolition of the former Covea Insurance building and construction of residential-led development, access from Norman Place and associated car parking, infrastructure and landscaping. Development proposals are contained in Appendix B.

Sustainable Drainage Systems (SuDS) are proposed for the management of surface water runoff in accordance with local and national guidance. Surface water discharge is proposed to be restricted to a achieve at least 50% betterment compared to the existing conditions and to discharge to the culverted watercourse along the southern boundary of the Site. SuDS are proposed to manage runoff rate and volume, as well as providing water quality, biodiversity and amenity benefits.

The culverted watercourse will need to be retained in its current position in perpetuity. A piled foundation solution will result in all loads being taken below the lowest level of the culverted watercourse and no additional loading will be placed on the structure.

Thames Water have advised that there are no legal easements associated with the sewer in Norman Place and that a formal build over agreement can be entered into for building close to the sewer.

Foul water is proposed to be managed and disposed of to the Thames Water public foul sewer.

Thames Water have confirmed that there is sufficient capacity within the public foul sewerage network to accept flows from the Development.

In addition to the above, this report also provides:

- Outline drainage drawings.
- Summary hydraulic calculations.
- An assessment of SuDS features and a description of their inclusion in the design scheme.
- An assessment of water quality and demonstration of the inclusion of SuDS to meet the water quality requirements.
- Outline operation and maintenance strategy for SuDS features.

The drainage strategy presented complies with Policy EN18 (Flooding and Sustainable Drainage Systems) of the Reading Borough Local Plan 2019.

2.0 Drainage Strategy

2.1 Existing Drainage

The existing Site is served by formal drainage systems for surface and foul water. The Site drains surface water to a culverted watercourse adjacent to Vastern Road and foul water to the Thames Water public foul sewer within Norman Place.

Surveys have been undertaken at the Site to confirm positive discharges of surface and foul water to the culverted watercourse and the Thames Water public foul sewer, respectively. These surveys include a topographic survey (Appendix A), a buried services survey (Appendix C), and a CCTV drainage survey (Appendix D).

Rainwater pipes are evident on all elevations of the commercial building and surface water gullies and linear drains are present within the external hardstanding. These connect to private drains within the Site, which then connect to the culverted watercourse, which lies between the car park and the edge of footway of Vastern Road.

The pre-development brownfield discharge rate contributing to the culverted watercourse has been calculated as 52.4 l/s based on a positively drained roof and hardstanding area of 3,770m2 using the modified rational method. See the calculation below.

$$Q = 2.78 \times 0.377\text{ha} \times 50\text{mm/hr} = \underline{52.4\ \text{l/s}}$$

The culverted watercourse runs alongside Vastern Road from a point approximately 750m northeast of the Site at Richfield Avenue and continues almost parallel to Vastern Road, passing under George Street approximately 100m southwest of the Site. The culvert structure appears to be a concrete box section along the Site boundary.

To date, the information received pertaining to the culverted watercourse consists of the following:

- Thames Water public sewer records (ref: ALS/ALS Standard/2023_4830743, received 22/05/2023) illustrate the presence of a culverted watercourse to the northern side of Vastern Road (Appendix E). The records do not provide any indication of depth, size, or material composition.
- Survey Solutions Topographic survey (ref: 60390BDLS-01, received 30/08/2023) illustrates manhole covers within Norman Place, at least one of which appears to correspond to the culverted watercourse.
- Survey Solutions GPR survey (ref: 60390BWUG-01, received 19/09/2023) illustrates a culverted watercourse. This is an assumed route based on the Thames Water sewer records and multiple traced incoming connections towards the suspected line of the culverted watercourse.
- Survey Solutions CCTV survey (ref: 60390CCTV-01, received 19/06/2023) illustrates video footage and photographs of the culverted watercourse from connecting drainage pipes.
- Email from Reading Borough Council Highways (received 18/10/2023) confirms the presence of a culverted watercourse and that the section directly beneath Norman Place is a concrete box culvert with an internal width of approximately 3m (Appendix F). There

is no information beyond the highway extent, however confirmation has been provided that the culverted watercourse continues almost parallel to Vastern Road along the site.

- Omnia Consulting intrusive investigation (ref: B11101, received 19/12/2023) indicates an extensive concrete slab overlying the suspected route of the culverted watercourse and extending into the existing car park within the site (Appendix G).

The culverted watercourse will need to be retained in its current position in perpetuity. A piled foundation solution will result in all loads being taken below the lowest level of the culverted watercourse and no additional loading will be placed on the structure.

The Thames Water public foul sewer flows from Norman Place to meet with the wider public sewer network in Vastern Road. The sewer measures 150mm diameter within Norman Place and becomes 300mm in Vastern Road.

Thames Water have advised that there are no legal easements associated with the sewer in Norman Place and that a formal build over agreement can be entered into for building close to the sewer. As with the culverted watercourse, the piled foundation solution will result in all loads being taken below the lowest level of sewer and no additional loading will be placed on the sewer.

2.2 Foul Water Drainage Strategy

Foul water is proposed to discharge to the existing Thames Water public foul sewer within Norman Place. Existing connections to the sewer are proposed to be retained wherever practicable.

Thames Water have responded to a Pre-Planning Sewerage Enquiry (Appendix E) and have confirmed that there is sufficient capacity within the public foul sewerage network to accept flows from the Development.

The majority of foul effluent will be of a domestic nature (from toilets, showers, wash hand basins etc), which requires no treatment prior to entering the Thames Water public foul sewer.

Any proposals for restaurants or commercial food preparation within the Development will likely result in elevated amounts of fat and grease (in comparison to normal domestic waste) being disposed of through the new foul drainage system. As such, there would be a requirement for suitably sized fat and grease traps to be included within the drainage system. If these are required, it is suggested that these are located above ground level to provide easy access for inspection, emptying and maintenance.

The foul water drainage proposals are illustrated in the drawings within Appendix H.

2.3 Surface Water Drainage Strategy

In accordance with the Building Regulations Approved Document H and the DEFRA Non-Statutory Technical Standards for Sustainable Drainage Systems, disposal options for surface water are required to be investigated in the following hierarchy of sustainability:

- Infiltration of collected surface water to ground.
- Disposal to a watercourse or waterbody.
- Disposal to a surface water sewer, highway drain or other drain.
- Disposal to a combined sewer.

Infiltration should only be considered a viable method of surface water disposal if:

- The soil permeability has the capacity to accept surface water flows.
- There are no geotechnical risks of infiltrating surface water (such as dissolution of soluble rocks, running sands, undermining of foundations etc).
- That there is at least 1m depth of unsaturated soil between the winter groundwater table and the underside of an infiltration system.

A ground investigation at the Site has not yet been undertaken. In lieu of a Site-specific investigation, nearby British Geological Survey (BGS) borehole records have been interrogated, which demonstrate the following:

- Made ground to approximately 1.8m below ground level.
- Clay superficial deposits below this to approximately 2.4-3.4m below ground level.
- Sand and gravel below this to approximately 10m below ground level.
- Water strikes with groundwater rising to the underside of the clay deposits.

The above suggests that the shallow soils will be essentially impermeable. The more permeable deposits below appear to be allowing lateral and upward migration of groundwater and may be closely linked to the level of the nearby River Thames. As such, infiltration is not considered to be a viable option for the disposal of surface water.

A culverted watercourse is present along the southern boundary of the Site. The existing surface water drainage system connects to the culverted watercourse and this philosophy will be retained for the Development. The existing connection point to the culverted watercourse is proposed to be retained.

As a viable method of disposal is presented above, disposal to all other receptors does not require investigation.

Surface water discharge will be restricted to a maximum rate of 8l/s for the design storm events.

The restriction to the discharge rate has been calculated by providing at least 50% betterment to the pre-development 1 in 1 year discharge rate (using the Modified Rational Method) based on a catchment area of 0.377ha and controlling the discharge volume, as discussed below.

The surface water drainage proposals are illustrated in the drawings within Appendix H.

2.3.1 Hydraulic Design

A new surface water drainage system will be required to comply with current legislation and building control standards, including the following hydraulic standards:

- No surcharge of the proposed drainage system should be experienced during storms up to and including 1 in 2 year return period (50% AEP). Exceptions should be made for the flow control chamber.
- No flooding should be experienced during storms up to and including 1 in 30 year return period (3.33% AEP) plus an allowance for climate change.
- Any flooding should be contained within the Site for storms in excess of 1 in 30 year return period up to and including 1 in 100 year return period (1% AEP) plus an allowance for climate change.

Climate change allowance for peak rainfall intensity over the lifetime of new development at the site is 40% for 1% AEP storms.

The proposed surface water drainage system will serve a total catchment of 4,800m^2. Controlling runoff to the above restricted discharge rate for the most onerous design storm return period, using an efficient vortex flow control device, requires approximately 210m^3 of attenuation volume, which is proposed to be provided within cellular storage, rain gardens, permeable paving sub-base and the piped surface water drainage network.

In accordance with the Non-Statutory Technical Standards for SuDS, the runoff volume for the post-development 1 in 100 year, 6 hour rainfall event should be constrained to not exceed the pre-development greenfield runoff volume for the same event and the same contributing area. Where this cannot be achieved, the runoff volume should never exceed the runoff volume from the development site prior to redevelopment for that event.

Hydraulic calculations have been undertaken, demonstrating that the post-development 1 in 100 year, 6 hour rainfall event runoff volume would be 169m^3 (Appendix I). This is the volume of surface water runoff that would leave the Site using the restricted discharge rate. The same event under equivalent pre-development conditions results in a runoff volume of 172m^3.

Pre-development discharge

Site Makeup	Brownfield
Brownfield Method	MRM
Contributing Area (ha)	0.377
PIMP (%)	100
CV	0.840
Return Period (years)	100
Climate Change (%)	0
Storm Duration (mins)	360
Betterment (%)	0
	Calc
PR	0.840
Runoff Volume (m^3)	172

Figure 2-1: Pre-development brownfield runoff volume

Hydraulic calculations are contained in Appendix I.

2.3.2 SuDS Management Train

The overarching aim of SuDS is to encourage and mimic natural processes for the disposal of surface water. This is further subdivided into the four pillars of SuDS:

- Reduce flood risk through reducing the quantity of disposed water.
- Improve the quality of disposed water to improve watercourse, waterbody, and groundwater quality.
- Provide increased biodiversity benefits.
- Provide amenity benefits.

Source control (the control of surface water as close to the source as possible) is also encouraged to avoid reliance on a single SuDS feature, to slow the flow and to improve awareness of a drainage system, which will help to identify maintenance requirements.

Site control (the control of surface water at the interface between a site and a receptor) is required for final discharges. Traditionally, these features tended to be large and heavily

engineered, however a shift towards SuDS will almost always reduce the size, complexity, and costs of end of pipe systems.

A SuDS management train should seek to adhere to the four pillars of SuDS using source control features prior to final flow restriction at site control features.

Source control features have been assessed specifically for this Development. Potential options are presented in Table 2-1 and discussed in further detail below.

Table 2-1: Assessment of SuDS features

Feature	Reduced runoff volume & velocity	Improved water quality	Improved biodiversity	Improved amenity	Inclusion in design scheme
Rainwater harvesting	✓			✓	Active rainwater harvesting should be investigated and included depending on water demand and viability.
Blue/green roofs	✓	✓	✓	✓	Green roofs are proposed over much of the new Development roofs.
Bioretention rain gardens	✓	✓	✓	✓	Rain gardens are proposed to collect surface water runoff from hardstanding.
Tree pits	✓	✓	✓	✓	Tree pits could be used for attenuation volume, reduced runoff volume, improved biodiversity and improved amenity value.
Filter strips	✓	✓	✓		Filter strips are not considered suitable for this Development due to the minimal number of roads.
Filter drains	✓	✓	✓		Filter drains would be included beneath permeable surfaces and rain gardens to enable conveyance of surface water runoff.
Swales	✓	✓	✓	✓	There are no suitable areas for the provision of swales within the Development.
Permeable pavement	✓	✓		✓	Permeable pavement could be provided to lightly trafficked or pedestrianised areas. Permeable sub-base can provide attenuation and water quality benefits.
Basin/pond	✓	✓	✓	✓	Basins and ponds cannot be accommodated due to spatial constraints.
Attenuation storage tanks	✓				Attenuation storage tanks will be required to provide the attenuation requirement resulting from restricting the discharge rate.
Flow control	✓				A flow control device will be required to control runoff rate and volume. A vortex flow control device is considered the most suitable for this Development.

Rainwater harvesting

The communal nature of the Development and the open space, coupled with the large roof area means that rainwater butts will not be an effective means of rainwater harvesting.

Active rainwater harvesting systems should be investigated and included, depending on water demand and viability. Rainwater harvesting systems can be integrally linked to blue green roofs and attenuation storage to minimise the volume of water discharging off Site receptors.

Green roofs

Green roofs provide high-quality amenity benefit in their thermal insulation properties as well as being visually attractive. Green roofs can be extensive (shallow depth planting and soil substrate) or intensive (deeper soil substrate and larger/taller planting), both of which provide biodiversity benefits by providing habitats for invertebrates. The filtration of surface water through the planting and soil substrate will provide improved runoff water quality.

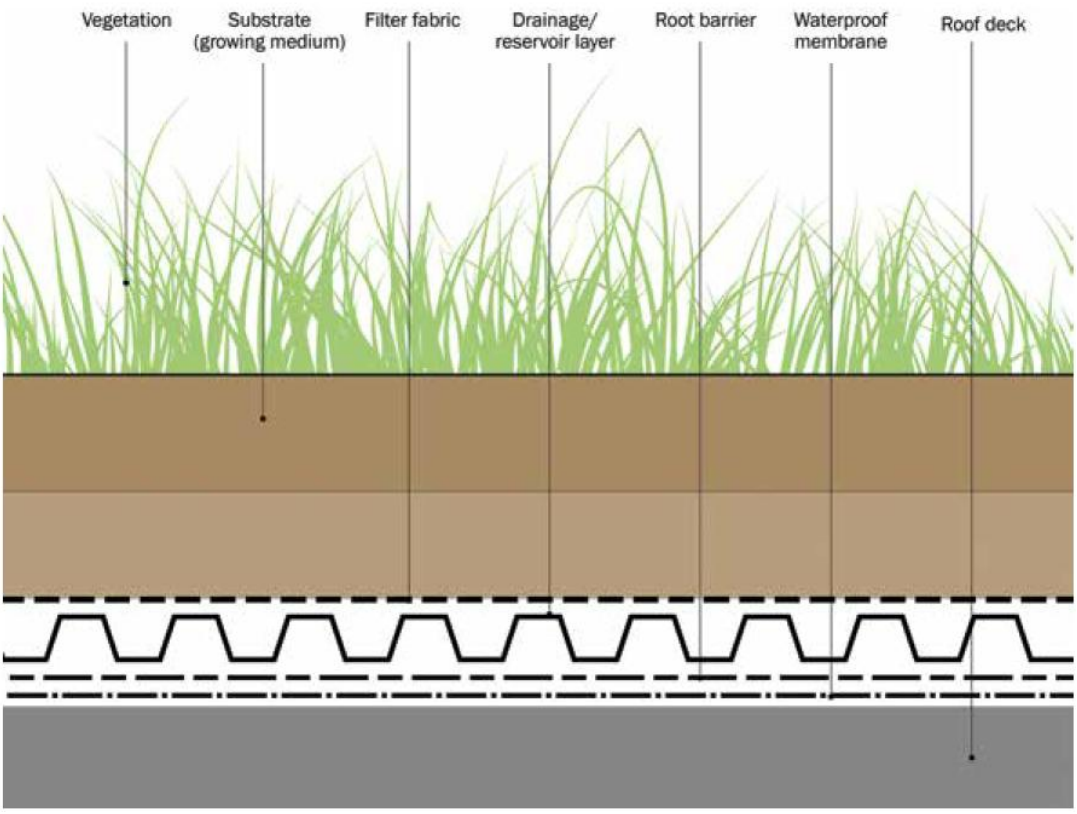

Figure 2-2: Section showing typical extensive green roof components (courtesy of The SuDS Manual CIRIA C753)

Bioretention rain gardens

Bioretention rain gardens are planted areas that enable surface water runoff to be collected and filtered through a planting and soil substrate prior to being conveyed to the wider drainage system. Passing water through a bioretention rain garden encourages the uptake of water by vegetation roots and evapotranspiration, as well as filtering out potential contaminants that have been mobilised from rainwater landing on engineered surfaces.

Bioretention rain gardens are proposed at surface level and will include an underdrain to dispose of excess water to the wider drainage system. The underdrain also allows backflow of surface water to enable these features to be used for attenuation in extreme storm events.

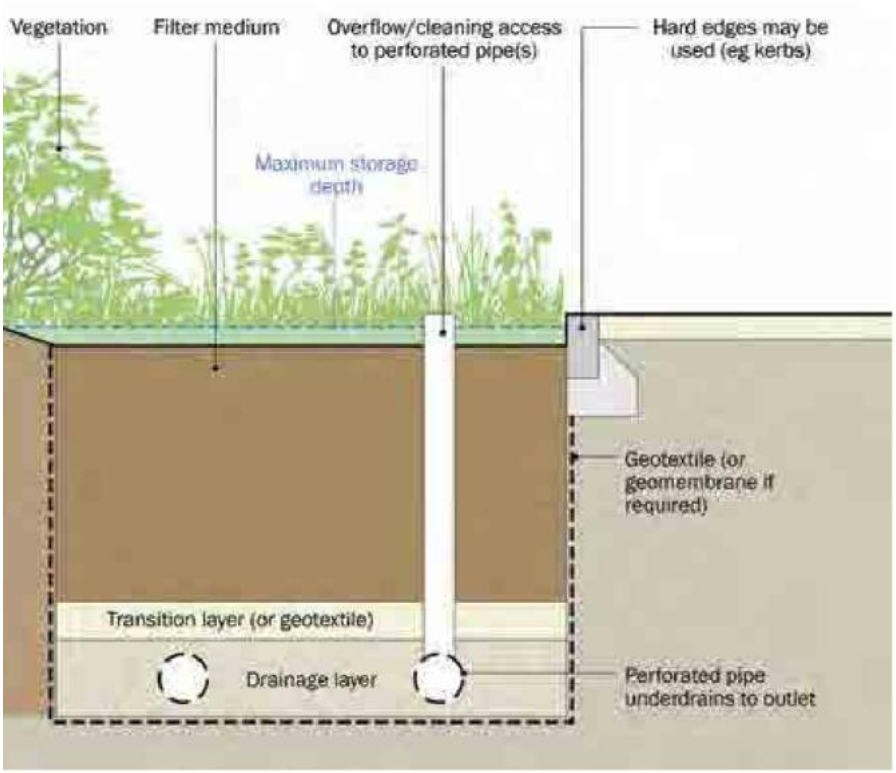

Figure 2-3: Typical bioretention rain garden (courtesy of The SuDS Manual CIRIA C753)

Bioretention rain gardens provide biodiversity benefits by providing habitats for invertebrates, and the planting scheme should be visually pleasing. Planting advice for these features should be sought from a landscape architect.

Tree pits

Tree pits can contain a large volume of aerated soil to enable the passage of water and air to the root system. The aerated nature of the soil provides capacity for surface water to pass through and be stored without impacting the tree requirements. Passing water through a tree pit encourages the uptake of water by roots and evapotranspiration, as well as filtering out potential contaminants that have been mobilised from rainwater landing on engineered surfaces.

Tree pits can include an underdrain to dispose of excess water to the wider drainage system and can include voided cellular storage units to increase the water attenuation capacity. The underdrain also allows backflow of surface water to enable these features to be used for attenuation in extreme storm events. Trees, in their very nature, provide high biodiversity and amenity benefits. Planting advice for these features should be sought from a landscape architect.

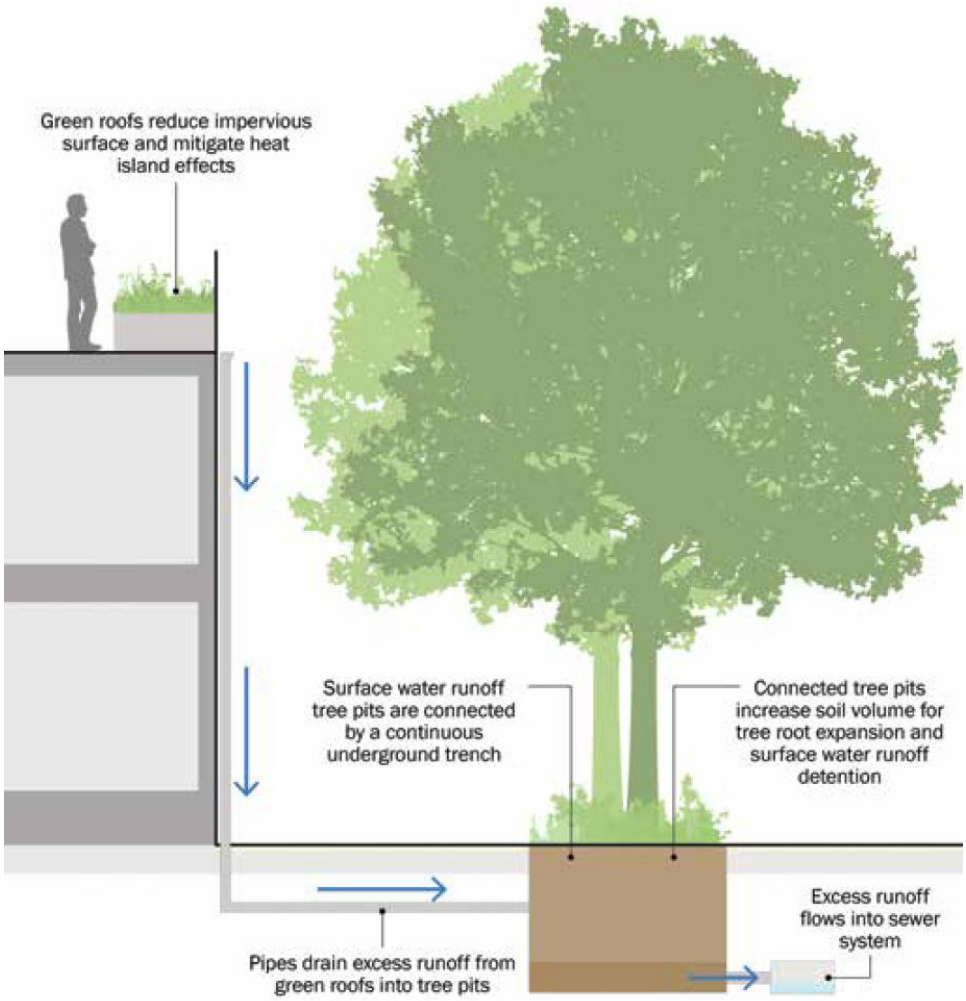

Figure 2-4: Typical tree pit interaction with wider drainage system

Filter drains

Filter drains are shallow trenches filled with stone or gravel that provide collection, conveyance, treatment and storage of surface water runoff. Filter drains provide collection of surface water from ground level and are designed to be shallow to aid with maintaining the SuDS management train at or near surface level. Surface water runoff passes though the filter drain media, allowing filtration of runoff to remove fine sediments, hydrocarbons and heavy metals. Clean surface water can then be conveyed, either through a perforated pipe near the base of the trench or through the voids between the filter media.

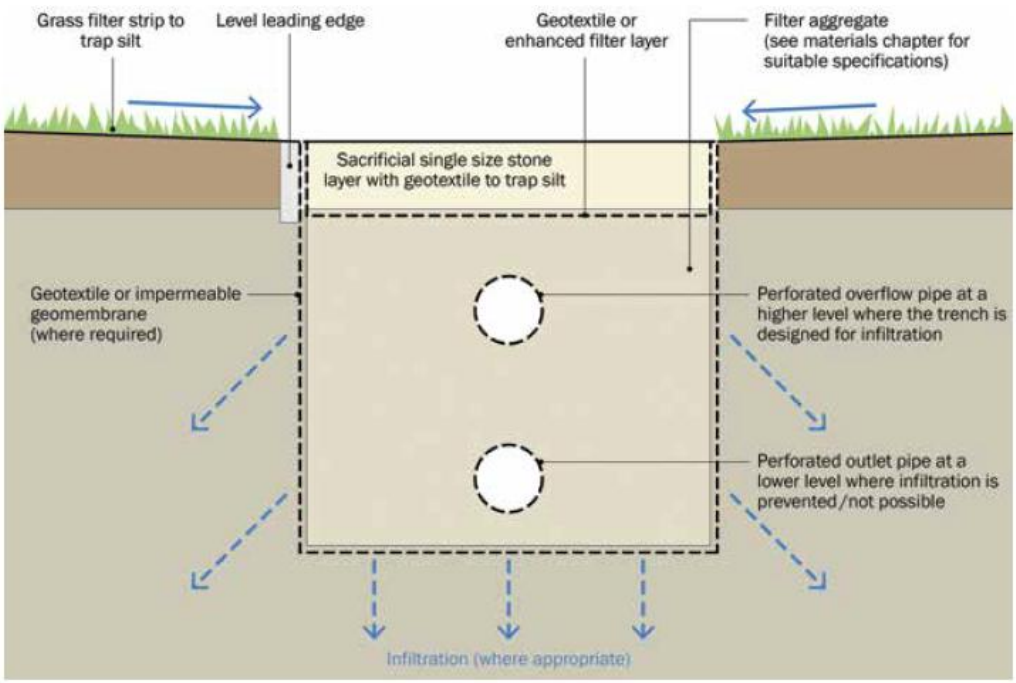

Figure 2-5: Typical filter drain

Filter drains can be designed to coordinate with wider landscaping proposals to create attractive boundaries and can use decorative gravel within the top layer of filter media to provide amenity benefits. The filter media can also provide habitats for microorganisms, insects and amphibians and can link well with surrounding filter strips to create larger habitat spaces for improved biodiversity.

Permeable pavement

Permeable pavement provides direct runoff collection, treatment, conveyance and storage of surface water without the requirement for engineered drainage items, such as gullies and linear drains. Contaminants are generally trapped in the top 100mm layer, which allows for adequate treatment through aerobic digestion and exposure to sunlight. Permeable pavement can take the form of loose gravel, bound aggregate, block paving or porous tarmac. Whichever surface material is used, it must provide adequate permeability and be linked to a permeable sub-base for the pavement foundation.

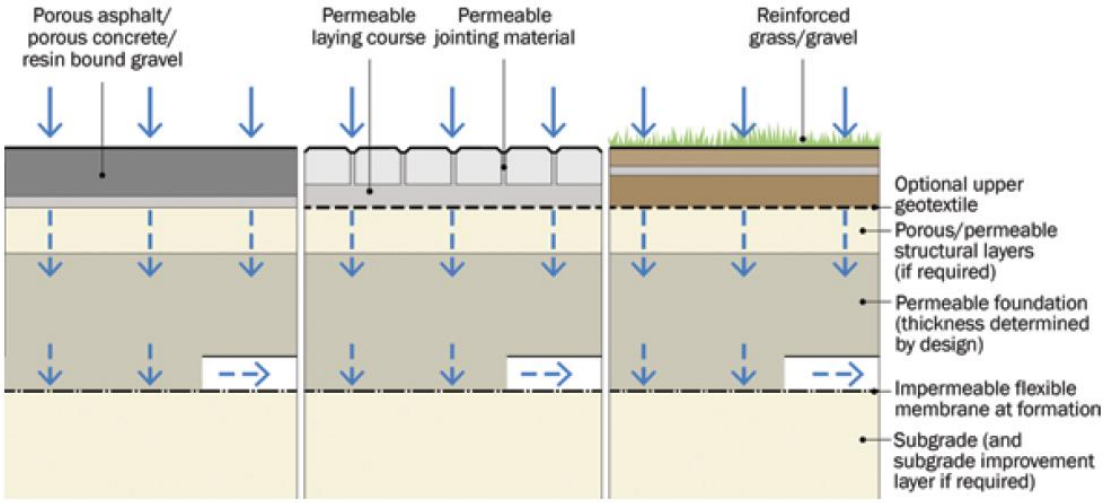

Figure 2-6: Typical permeable pavement detail – no infiltration (courtesy of The SuDS Manual CIRIA C753)

Permeable pavement should include a filter drain to provide connectivity to the wider drainage network. The filter drain also allows backflow of surface water to enable these features to be used for attenuation in extreme storm events. Permeable pavement does not provide any biodiversity benefits but can be aesthetically pleasing with well-designed surfacing.

Permeable paving can also be linked to a cellular storage layer to provide further attenuation volume. Cellular storage provides an effective means of storing large volumes of water below ground level and, in most cases, can be laid within open or trafficked areas, subject to an assessment of structural loading. Cellular storage rarely provides any other benefits and should not be relied upon as the sole means of managing surface water runoff.

Attenuation storage tanks

Attenuation storage tanks are large cellular systems with a high void ratio to enable relatively obstacle free storage of collected runoff such that flows can be discharged at a low rate and be stored within the Development without causing flooding to the Site.

Attenuation storage tanks are buried elements and require the input of specialist suppliers to ensure that the cellular systems have the structural properties to withstand vertical and lateral pressures from the ground and from vehicular loading. Attenuation storage tanks should be provided with access points to enable CCTV camera surveying for monitoring of the condition and performance, as well as enabling jetting to clear any debris and silt accumulations.

Prior to flows entering into an attenuation storage tank, silt and debris should be intercepted through permeable pavement, filter drains, bioretention rain gardens, silt traps or hydrodynamic vortex separators. This will prevent the ingress and accumulation of silt which would otherwise reduce the available capacity for volume storage.

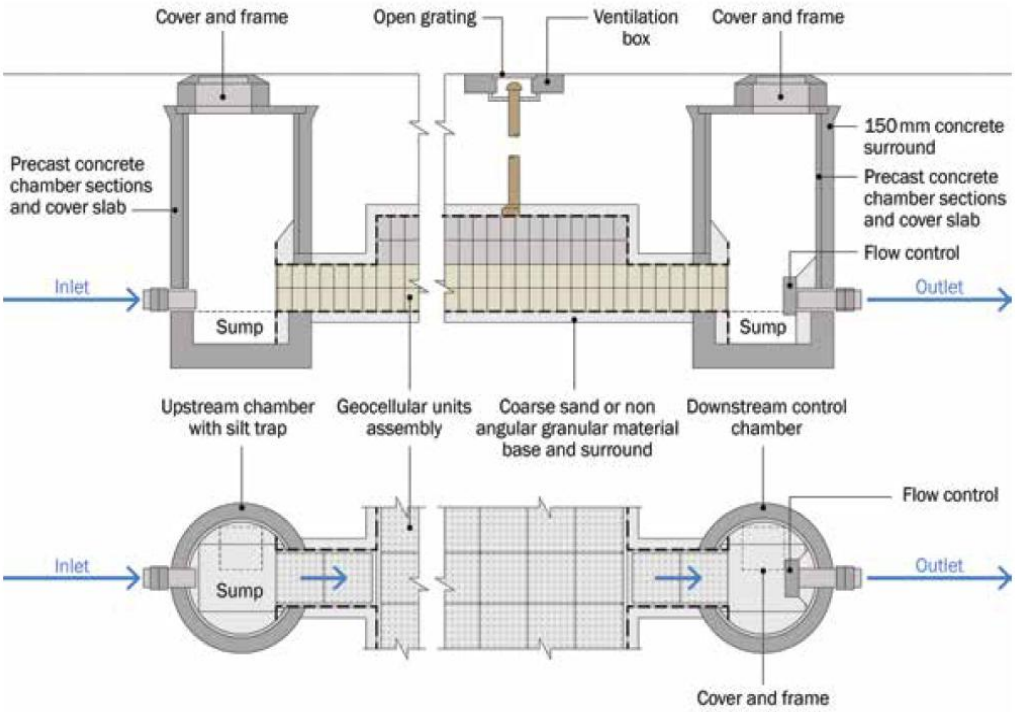

Figure 2-7: Typical attenuation storage tank section (courtesy of The SuDS Manual CIRIA C753)

Flow control

Flow control devices are generally the last element of the SuDS management train, however, can be used at intermediate stages within larger developments, particularly where space and steep gradients constrain attenuation features. For this Development, a single flow control device will be suitable for managing the final runoff rate and runoff volume during storm events.

Vortex flow control devices restrict the runoff rate (and, subsequently, the runoff volume) by efficiently throttling flows through an orifice within a chamber. The orifice opening on small developments can become very small, therefore, it is strongly recommended to incorporate pre-treatment of surface water runoff in the upstream SuDS management train to reduce the risk of potential blockages. It is also recommended that an overflow weir or high level overflow pipe is incorporated to allow runoff to continue to discharge in the event of a blockage of the flow control device.

Figure 2-8: Typical vortex control device with overflow allowances

2.4 Surface Water Quality

The water quality treatment train has been determined based on CIRIA 753 The SuDS Manual. The appraisal of the potential development characteristics and relevant SuDS components is presented below, demonstrating that the relevant indices can be met through the use of the SuDS Management Train.

Table 2-2 Minimum water quality management requirements for discharges to receiving surface waters and groundwater (The SuDS Manual, 2015, Table 4.3)

Land use	Pollution hazard level	Requirement for discharge to surface waters and groundwater
Other roofs	Low	Simple index approach
Non-residential car parking (<300 traffic movements/day)	Low	Simple index approach

Steps in the simple index approach (The SuDS Manual, 2015, Box 26.2):

1. Allocate suitable pollution hazard indices for the proposed land use.
2. Select SuDS with a total pollution mitigation index that equals or exceeds the pollution hazard index.
3. Where the discharge is to protected surface waters or groundwater, consider the need for a more precautionary approach.

Where the mitigation index of an individual component is insufficient, two components (or more) in series will be required:

Total SuDs mitigation index = mitigation index 1 + 0.5 * mitigation index 2 etc.

A factor of 0.5 is used to account for the reduced performance of secondary or tertiary components where the discharge is of already reduced inflow concentrations to protected waters.

Pollution hazard indices for different land use classifications (The SuDS Manual, 2015, Table 26.3)

Land use	Pollution hazard level	Total suspended solids TSS	Metals	Hydrocarbons
Non-residential car parking (<300 traffic movements/day)	Low	0.5	0.4	0.4

Indicative SuDS mitigation indices for discharges to surface water (SuDS Manual, 2015, Table 26.4)

Type of SuDS component	TSS	Metals	Hydrocarbons
SuDS management train would direct all roof water runoff through SuDS features or catchpits to remove gross solids and sediments	N/A	N/A	N/A
Green roofs, bioretention rain gardens & tree pits	0.8	0.8	0.8
Filter drains	0.4	0.4	0.4
Permeable pavement	0.7	0.6	0.7

3.0 SuDS Operation & Maintenance

Maintenance of SuDS is critical to achieve efficient functionality, long lasting performance and reduced contamination risk to the Site and downstream. Regular inspections, checks, corrective maintenance and repairs may need to be undertaken by a competent professional.

On Site drainage systems and SuDS features would remain under private ownership and would be maintained by an estates management company or the owner/occupier in accordance with the following guidance:

The useful life and effective operation of SuDS components is related to the frequency of maintenance and the risk of sediment being introduced into the system.

Maintenance will usually be carried out manually, although suction tankers can be used for sediment and debris removal from large systems. If maintenance is not undertaken for extended periods of time, deposits may become hard-packed and more difficult to remove.

In exceptional circumstances where maintenance is not undertaken regularly, replacement of SuDS may be required at significant cost and disruption and, ultimately, will lead to higher flood risk to the Development and the wider catchment.

3.1 Main Drainage System

Gutters, rainwater pipes, outlets, gullies, and drainage channels would be inspected and thoroughly cleaned once a year. All manholes would be inspected once a year and where necessary cleaned out at the same time. Any defects to the brickwork, benching cover or frame would be made good. Attention would be made to the Confined Spaces Regulations 1997 and the provisions contained therein for access to confined spaces. Details for entrance to manholes and separator tanks are contained in the above legislation.

3.2 Cleaning of the Drainage System

The following operations would be carried out during the periodic cleaning of the drainage system.

1. Covers of inspection chambers and manholes would be removed and the sides, benching and channels cleaned.
2. Intercepting traps, if fitted, would be plunged and flushed with clean water. Care would be taken to see that the stopper in the rodding eye is securely replaced.
3. Main and branch drains should be cleaned and afterwards would be flushed with clean water. Any obstructions found would be removed and not flushed into the system.
4. Periodically, accumulated deposits in gullies would be removed. The traps would then be plunged and thoroughly flushed out with clean water.
5. Covers of inspection chambers and gullies would be replaced, bedded in suitable grease or other sealing material and/or bolted down as appropriate to the type. Missing bolts and broken items would be renewed.

3.3 Methods of Cleaning

The drainage system would be cleaned, as appropriate, using one or more of the following methods:

a. Rodding.

Appropriate cleaning tools and techniques should be chosen to avoid damage to the pipework to be cleaned. A set of rods with appropriate ends is basic useful equipment. It is important that correctly designed proprietary ends are used on the rods. Makeshift devices attached to the ends of rods should be avoided as they are not as effective as the correctly designed article and could become detached and create a blockage which would be difficult to remove. Furthermore, it is possible that such devices could cause damage to the pipeline. If the rods have brass ferrules, they should be checked to ensure that their fastenings are secure and that there are no protruding shoulders or fastenings as these can cause damage to drain lines, especially when entering through rodding eyes.

b. Jetting.

High pressure jetting techniques are suitable for use with all currently available pipe materials and should also be considered.

c. Hydraulic rams compressed air or other gases.

Equipment is available for use with all sizes of drain likely to be encountered in building drainage and is suitable for use with all currently available pipe materials. The principle of operation is that a shock wave is induced and is transmitted by water to the point of blockage, and the technique is effective where the pipe is surcharged or can be filled with water from the blockage to a point where the equipment can be used.

3.4 Green Roofs

3.4.1 Operation

Green roofs are intended to be water quality and conveyance features and to be dry, except during rainfall events.

Where applicable the surface shall be designed to be permeable such that rain can flow through the upper construction layers into a drainage substrate and be conveyed to the below ground drainage system.

3.4.2 Inspection and Maintenance Regime

Regular inspection and maintenance is important for the effective operation of green roofs.

A recommended schedule is detailed in Table 3-1 overleaf.

Table 3-1: Green Roof Maintenance Requirements

Maintenance Schedule	Required Action	Frequency
Regular Inspections	Inspect all components including soil substrate, vegetation, drains, irrigation systems (if applicable), membranes and roof structure for proper operation, integrity of waterproofing and structural stability	Annually and after severe storms
	Inspect soil substrate for evidence of erosion channels and identify any sediment sources	Annually and after severe storms
	Inspect drain inlets to ensure unrestricted runoff from the drainage layer to the conveyance or roof drain system	Annually and after severe storms
	Inspect underside of roof for evidence of leakage	Annually and after severe storms
Regular Maintenance	Remove debris and litter to prevent clogging of inlet drains and interference with plant growth	Six monthly and annually or as required
	During establishment (ie year on), replace dead plants as required	Monthly (but usually responsibility of manufacturer)
	Post establishment, replace dead plants as required (where >5% of coverage)	Annually (in autumn)
	Remove fallen leaves and debris from deciduous plant foliage	Six monthly or as required
	Remove nuisance and invasive vegetation, including weeds	Six monthly or as required
Remedial actions	If erosion channels are evident, these should be stabilised with extra soil substrate similar to the original material, and sources of erosion damage should be identified	As required
	If drain inlet has settled, cracked or moved, investigate and repair as appropriate	As required

3.5 Bioretention Rain Gardens and Tree Pits

3.5.1 Operation

Bioretention rain gardens and tree pits are intended to be surface water conveyance, water quality and attenuation storage features to drain hard landscaping on site. These features are intended to be dry except during and following rainfall events.

The surface water should permeate through the upper layer of the feature in to the permeable soil build-up below. The water is then collected and conveyed in the perforated pipe within the aggregate trench.

Access for maintenance has been provided through inspection chambers.

3.5.2 Inspection and Maintenance Regime

Regular inspection and maintenance is important for the effective operation of bioretention rain gardens and tree pits.

A recommended schedule is detailed in Table 3-2 below.

Table 3-2: Bioretention Rain Garden and Tree Pit Maintenance Requirements

Maintenance Schedule	Required Action	Frequency
Regular inspections	Inspect infiltration surfaces for silting and ponding, record de-watering time of the facility and assess standing water levels in underdrain (if appropriate) to determine if maintenance is necessary	3-monthly
	Check operation of underdrains by inspection of flows after rain	Annually
	Assess plants for disease infection, poor growth, invasive species etc and replace as necessary	3-monthly
	Inspect inlets and outlets for blockage	3-monthly
Regular maintenance	Remove litter and surface debris and weeds	Quarterly (or more frequently for aesthetic reasons)
	Replace any plants to maintain planting density	As required
	Remove sediment, litter and debris build-up from around inlets or from forebays	3-monthly to 6-monthly
Occasional maintenance	Infill any holes or scour in the filter medium, improve erosion protection if required	As required
	Check planting and tree health and manage appropriately	Annually
	Repair minor accumulations of silt by raking away surface mulch, scarifying surface of medium and replacing mulch	As required
	Water	As required (in period of drought)
Monitoring	Inspect silt accumulation rates and establish appropriate removal frequencies	Half yearly
Remedial Actions	Remove and replace filter medium and vegetation above	As required but likely to be > 20 years

3.6 Filter Drains

3.6.1 Operation

The filter drains are intended to be surface water conveyance, water quality and attenuation storage features to drain hard landscaping on site. These features are intended to be dry except during rainfall events.

The surface water should permeate through the upper layer of the feature in to the permeable stone below. The water is then collected and conveyed in the perforated pipe within the aggregate trench.

Access for maintenance has been provided through inspection chambers.

3.6.2 Inspection and Maintenance Regime

Regular inspection and maintenance is important for the effective operation of the features. A recommended schedule is detailed in Table 3-3 overleaf.

Sediment\material removal should be undertaken in consultation with the guidance provided by environmental regulator.

Table 3-3: Filter Drain Maintenance Requirements

Maintenance Schedule	Required Action	Frequency
Regular maintenance	Remove litter and surface debris and weeds	Monthly or as required
	Grass cutting (to maintain grass height within landscape architect's specified design range)	To be confirmed by Landscape Architect [Monthly (during growing season) or as required]
	Manage other vegetation and remove nuisance plants/dead growth.	Monthly (at start, then as required).
	Remove sediment from main channel.	Annually (or as required after heavy rainfall events)
Occasional maintenance	Re-seed areas of poor vegetation growth (seed mix to landscape architect's specification).	Annually, or as required. As per landscape architect's specification
Monitoring	Inspect silt accumulation rates and establish appropriate removal frequencies	Half yearly
Remedial Actions	Remove and replace filter medium and vegetation above	As required but likely to be > 20 years
	Repair of erosion or other damage by re-seeding or re-turfing. Soil reinforcement such as coir matting should be used and staked in accordance with manufacturer's instructions.	As required.
	Realignment of flow channel surface.	As required.
	Scarify and spike topsoil layer to improve infiltration performance, break up silt deposits and prevent compaction of the soil surface	As required.
	Re-level uneven surfaces and reinstate design levels. This may be required as part of sediment removal.	As required.
	Replace geotextiles and clean and replace filter media, if clogging occurs. Terram 1000 typical design life is 25 years.	As required.

3.7 Permeable Pavements

3.7.1 Operation

The permeable pavements are intended to be water quality and attenuation storage features and to be dry, except during rainfall events.

Where applicable the surface has been designed to be permeable/contain gaps where rain can flow through the upper construction layers into the voids between interlocking stones which make up the subbase.

The surfacing and drainage around the new buildings has generally been designed to facilitate access for maintenance vehicles.

3.7.2 Inspection and Maintenance Regime

Regular inspection and maintenance is important for the effective operation of the permeable pavement.

A recommended schedule is detailed in Table 3-4 overleaf.

Table 3-4: Permeable Pavements Maintenance Requirements

Maintenance Schedule	Required Action	Frequency
Monitoring (to be undertaken more regularly within the first year of operation and adjusted as required)	Initial inspection.	Monthly for three months after installation
	Inspect for evidence of poor operation and/or weed growth. If required, take remedial action.	3-monthly, 48 hours after large storms.
	Inspect silt accumulation rates and establish appropriate brushing frequencies. Silt can also be caused by adjacent landscaping areas which should be reprofiled to provide a flat area or berm adjacent to the paving.	Annually.
	Monitor inspection chambers.	Annually.
Regular maintenance\inspection	Brushing and vacuuming.	Three times/year at end of winter, mid-summer, after autumn leaf fall, or as required based on site-specific observations of clogging or manufacturers' recommendations.
Occasional maintenance	Stabilise and mow contributing and adjacent areas.	As required and as per landscape architect's specification.
	Removal of weed.	As required.
Remedial actions	Remediate any landscaping which, through vegetation maintenance or soil slip, has been raised to within 50 mm of the level of the paving.	As required.
	Remedial work to any depressions, rutting and cracked or broken blocks considered detrimental to the structural performance or a hazard to users.	As required.
	Rehabilitation of surface and upper sub-structure. This could include replacement of the jointing and bedding material. The upper geotextiles layer may also need replacing if clogged and Terram 1000 has a life span of 25 years.	As required (if infiltration performance is reduced as a result of significant clogging).

3.8 Attenuation Storage Tanks

3.8.1 Operation

Attenuation storage tanks are intended to be surface water attenuation storage features to accommodate the balance of surface water runoff due to restricted discharge rates. These features are intended to be dry except during and following rainfall events.

Surface water will fill the attenuation storage tanks as the water level rises within the drainage system due to the flow control devices. Following rainfall events, water will drain down through the piped drainage system and the water level will slowly fall.

Access for maintenance has been provided through inspection chambers.

3.8.2 Inspection and Maintenance Regime

Regular inspection and maintenance is important for the effective operation of the features. A recommended schedule is detailed in Table 3-5 below.

Sediment\material removal should be undertaken in consultation with the guidance provided by environmental regulator.

Table 3-5: Attenuation Storage Tanks Maintenance Requirements

Maintenance Schedule	Required Action	Frequency
Regular maintenance	Inspect and identify any areas that are not operating correctly. If required, take remedial action	Monthly for 3 months, then annually
	Remove debris from the catchment surface (where it may cause risks to performance)	Monthly
	For systems where rainfall infiltrates into the tank from above, check surface of filter for blockage by sediment, algae or other matter; remove and replace surface infiltration medium as necessary.	Annually
	Remove sediment from pre-treatment structures and/or internal forebays	Monthly, or as required
Remedial actions	Repair/rehabilitate inlets, outlet, overflows and vents	As required
Monitoring	Inspect/check all inlets, outlets, overflows and vents to ensure that they are in good condition and operating as designed	Annually
	Survey inside of tank for sediment build-up and remove if necessary	Every 5 years or as required

3.9 Flow Control Chambers

Flow control chambers are proprietary products and the manufacturer's recommendations should be followed.

3.9.1 Operation

Flow control chambers are intended to restrict the surface water runoff discharge rate from the site to a designed rate utilising techniques such as an orifice plate, vortex separator or mechanical float control.

3.9.2 Inspection and Maintenance Regime

Regular inspection and maintenance is important to identify areas which may have been obstructed/clogged and may not be drain efficiently, thus exposing the development to a greater level of flood risk.

A recommended schedule is detailed in Table 3-6 below.

Table 3-6: Flow Control Maintenance Requirements

Maintenance Schedule	Required Action	Frequency
Monitoring (to be undertaken more regularly within the first year of operation and adjusted as required)	Initial inspection should be provided using a post construction CCTV survey.	N/A
	Inspect for evidence of poor operation via water level in chambers. If required, take remedial action.	3-monthly, 48 hours after large storms.
Occasional maintenance	Check and remove large vegetation growth near pipe runs.	6 monthly
Remedial actions	Open penstock where poor performance is identified. Inspect and rectify any issues found.	As required.
	If continued poor performance, jet and CCTV survey.	As required.
	Seek advice as to remediation techniques suitable for the type of performance issue and location.	As required If above does not improve performance.

3.10 Pipes & Manholes

3.10.1 Operation

Pipes are the main conveyance for surface water across the development. They are to be dry except during rainfall events. All pipes have been designed to be self-cleansing as a result of the gradients proposed.

Access for maintenance is provided through access chambers, manholes and rodding eyes.

3.10.2 Inspection and Maintenance Regime

Regular inspection and maintenance is important to identify areas which may have been obstructed/clogged and may not be drained efficiently; thus, exposing the development to a greater flood risk level.

Sediment\material removal should be undertaken with reference to relevant guidance from the environmental regulator, especially where run-off is taken from potentially contaminated areas such as vehicular access points/parking.

A recommended schedule is detailed in Table 3-7 below.

Table 3-7: Pipes & Manholes Maintenance Requirements

Maintenance Schedule	Required Action	Frequency
Monitoring (to be undertaken more regularly within the first year of operation and adjusted as required)	Initial inspection should be provided in the form of a post construction CCTV survey.	N/A
	Inspect for evidence of poor operation via water level in chambers. If required, take remedial action.	Every 3 months, 48 hours after large storms.
Occasional maintenance	Check and remove large vegetation growth near pipe runs.	Every 6 months
Remedial actions	Rod through poorly performing runs as initial remediation.	As required.
	If poor performance persists, jet and CCTV survey poorly performing runs.	As required.
	Seek advice for the remediation techniques suitable for the type of issue and its location.	As required If above does not improve performance.

4.0 Appendices

Appendix A – Topographic Survey

Appendix B – Development Proposals

Appendix C – Buried Services Survey

Appendix D – CCTV Drainage Survey

Appendix E – Thames Water Sewer Records and PPSE Response

Appendix F – Reading Borough Council Correspondence

Appendix G – Culverted Watercourse Survey

Appendix H – Drainage Drawings

Appendix I – Hydraulic Calculations

Appendix J – Flood Exceedance Plan

Appendix A – Topographic Survey

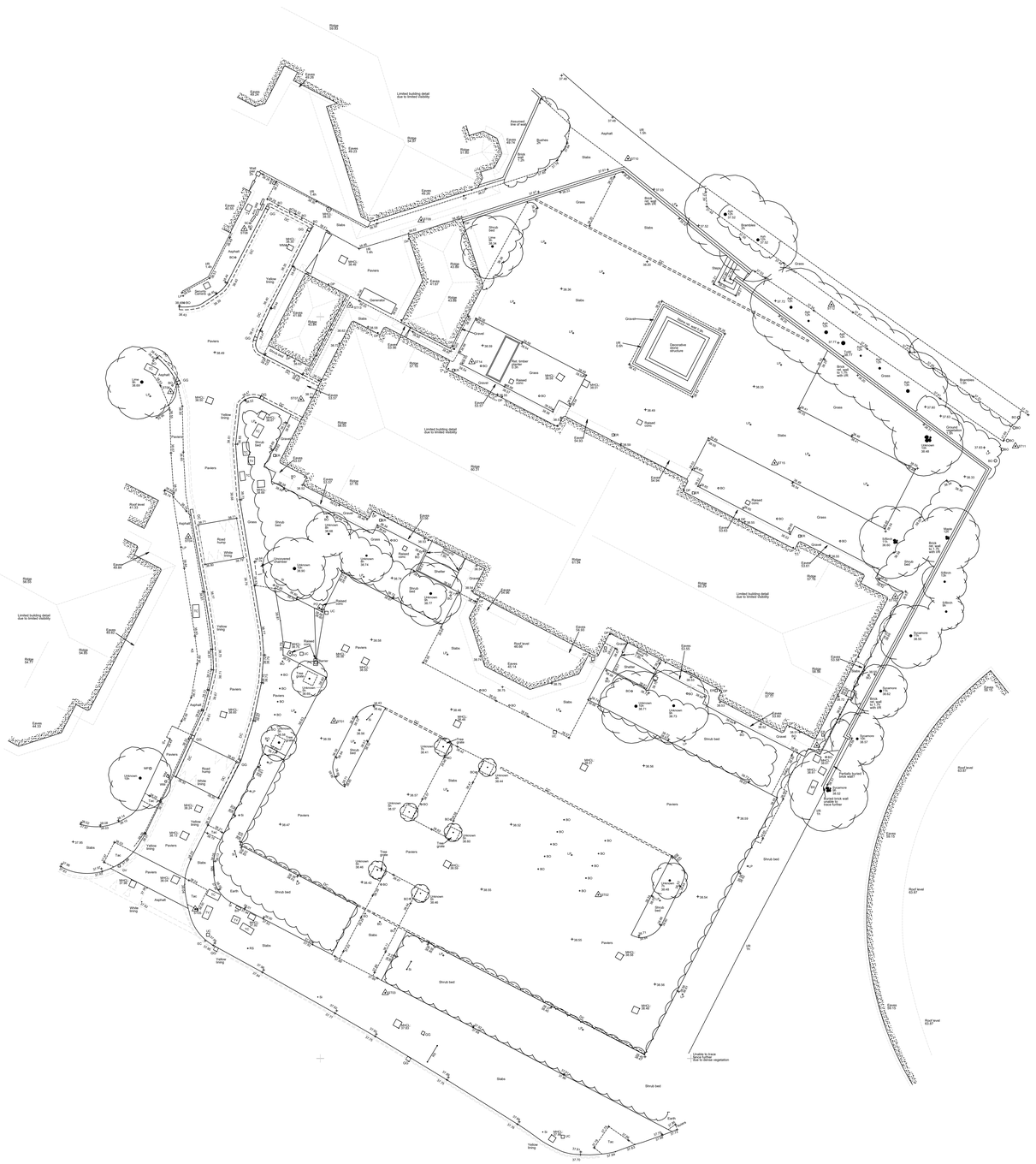

NORTH
Indicative

TOPOGRAPHICAL & MEASURED BUILDING SURVEYS

ABBREVIATIONS & SYMBOLS

AH	Arch Head Height	ER	Earth Rod	RSD	Roller Shutter Door
A/B	Air Brick	ET	EP+Transformer	RSJ	Rolled Steel Joist
AR	Assumed Route	FB	Flower Bed	SI	Sign Post
AV	Air Valve	FBD	Floor Board Direction	SP	Arch Spring Point Height
BB	Belisha Beacon	FH	Fire Hydrant	SV	Stop Valve
BH	Bore Hole	FL	Floor Level	SW	Surface Water
BL	Bed Level	FP	Flag Pole	SY	Cable Way
BP	Bollard	FT	Foot Tread	TaP	Tactile Paving
BS	Bench Post	GG	Gas Grate	TC	Telecom Cover
BS	Bus Stop	GV	Gas Valve	TH	Total Rise
BU	Bush	HH	Head Height	THL	Threshold Level
B/W	Barbed Wire Fence	IC	Inspection Cover	TL	Traffic Light
B/X	Box (Utilities)	IL	Invert Level	ToW	Top of Wall
C/B	Close Board Fence	I/R	Iron Railings	TP	Telegraph Pole
CH	Cill Height	KO	Kerb Outlet	TS	Traffic Signal Cover
CL	Cover Level	LP	Lamp Post	TV	Cable TV Cover
C/L	Chain Link Fence	MH	Manhole	UB	Universal Beam
C-Lev	Ceiling Level	MP	Marker Post	UC	Unknown Cover
Col	Column	NB	Name Board	UK	Unknown Tree
C/P	Chestnut Paling Fence	OHL	Overhead Line (approx)	UMG	Unmade Ground
CR	Cable Riser	Pan	Panel Fence	USB	Under Side Beam
C/W	Chicken Wire	PB	Post Box	UTL	Unable To Lift
DC	Drainage Channel	PM	Parking Meter	UTS	Unable To Survey
DH	Door Head Height	PO	Post	VP	Vent Pipe
DI	Dilapidated	P/R	Post & Rail Fence	WB	Waste Bin
DP	Down Pipe	P/W	Post & Wire Fence	WH	Weep Hole
DR	Drain	P/Wall	Partition Wall	WL	Water Level
E/Bx	Electric Box	RE	Rodding Eye	WM	Water Meter
EC	Electric Supply Cover	RL	Ridge Level	WO	Wash Out
EL	Eaves Level	RP	Reflector Post	2.5	Floor to Ceiling Height
ER	Electric Pole	RS	Road Sign	2.5FC	Floor to False Ceiling Ht

Indicative, Multi-bole tree

Survey Control Station

DRAWING NOTES

Topographical Surveys

Trees are drawn to scale showing the average canopy spread. Descriptions and heights should be used as a guide only.

All building names, descriptions, number of storeys, construction type including roof line details are indicative only and taken externally from ground level.

All below ground details including drainage, voids and services have been identified from above ground and therefore all details relating to these features including; sizes, depth, description etc will be approximate only. All critical dimensions and connections should be checked and verified prior to starting work.

Detail, services and features may not have been surveyed if obstructed or not reasonably visible at the time of the survey.

Surveyed physical features may not necessarily represent the legal boundary line.

Measured Building Surveys

Measurements to internal walls are taken to the wall finishes at approx 1m above the floor level and the wall assumed to be vertical.

Cill heights are measured as floor to the cill and head heights are measured from cill to the top of window.

General

The contractor must check and verify all site and building dimensions, levels, utilities and drainage details and connections prior to commencing work. Any errors or discrepancies must be notified to Survey Solutions immediately.

The accuracy of the digital data is the same as the plotting scale implies. All dimensions are in metres unless otherwise stated.

The survey control listed is only to be used for topographical surveys at the stated scale. All control must be checked and verified prior to use.

© Land Survey Solutions Limited 01/01/2010

Original Sheet Size A0H

SURVEY STATIONS

Name	Easting	Northing	Height	Remark
ST01	471641.483	174638.365	38.601	Nail
ST02	471670.004	174617.640	38.604	Nail
ST03	471647.018	174577.065	37.864	Nail
ST04	471625.773	174556.244	38.791	Nail
ST05	471623.174	174571.916	38.520	Nail
ST06	471623.863	174571.918	38.523	Nail
ST07	471637.927	174571.087	38.700	Nail
ST08	471651.979	174570.257	38.877	Nail
ST09	471650.679	174595.422	38.565	Nail
ST10	471673.203	174597.040	37.539	Nail
ST11	471674.512	174581.371	37.536	Nail
ST12	471695.151	174581.321	37.540	Nail
ST13	471643.203	174581.201	38.573	Nail
ST14	471643.203	174581.201	38.573	Nail
ST15	471689.035	174604.225	38.455	Nail
ST16	471702.031	174644.823	38.455	Nail
ST17	471693.585	174633.754	38.624	Nail

SURVEY GRID AND LEVEL DATUM

The coordinate system established for this survey is related to Ordnance Survey (OS) national grid using Smartnet.

The level datum established for this survey is related to Ordnance Survey (OS) using GPS Smartnet.

To avoid discrepancies any coordinated data used in conjunction with this survey must be derived directly from this control data.

REV	DESCRIPTION	DRAWN	APPR.	DATE

SURVEY SOLUTIONS

LAND SURVEYING
BUILDING SURVEYING
UNDERGROUND SURVEYING
SITE ENGINEERING
MONITORING

0845 040 5969
survey-solutions.co.uk

IPSWICH BEDFORD COVENTRY GLASGOW LONDON MANCHESTER NORWICH NOTTINGHAM YEOVIL

PROJECT TITLE
Norman Place, Reading

DRAWING DETAIL
Topographical Survey
Sheet 1 of 1

CLIENT
Hexa Consulting

SCALE
1:200

SURVEYOR	SURVEY DATE	CHECKED BY	APPROVED BY	DWG STATUS
LP	08/2023	AJ	MM	Final

DRAWING NUMBER	REVISION	ISSUE DATE
60630BDLS-01		30/08/2023

RICS ICES THE SURVEY ASSOCIATION

Appendix B – Development Proposals

KEY

SITE

- Application boundary
- +00.00 Existing levels
- +00.00 Proposed levels

HARDSCAPE

- P1 Paving type 1
- P2 Paving type 2
- P3 Paving type 3
- P4 Paving type 4 - Cobbled stone paving
- P5 Paving type 5 - Coudroy paving
- P6 Paving type 6 - Stairs with railing
- P7 Paving type 7 - Existing paving made good
- P8 Paving type 8 - Tactile paving
- P9 Paving type 9 - Existing concrete square paviours replaced

KERBS

- K1 Kerb type 1 - Flushed kerb
- K2 Kerb type 2 - Existing kerb retained
- K3 Kerb type 3 - Existing kerb made good

SOFTSCAPE

- S1 Shrub planting - In ground
- S1a Shrub planting - Rain gardens
- S1b Shrub planting - Shade tolerant
- S2 Hedge planting
- S3 Gravel bed mixed sizes
- Existing trees retained
- Proposed trees

FF&E

- F1 Seating terrace
- F2 Feature bench
- F3 Timber bench seating / storage
- F4 Seating nets
- F5 Wooden play logs
- F6 Art / Sculpture
- F7 Seating cube
- Boulder rocks
- Sheffield cycle stands

Wall / boundaries

- W1 Wall / raised planter
- W2 Existing booundary wall & railing retained and made good

General notes

Do not scale from this drawing for purposes other than the relevant Project Agreement. This drawing must not be used for land transfer purposes. This drawing must be read in conjunction with all other relevant drawings, specifications and schedules. Residential 'NIA' is measured and calculated generally in accordance with the description of 'Gross Internal Area' within paragraph 8 of the Nationally Described Space Standard (May 2016). Residential 'GIA' and 'GEA' are measured and calculated generally in accordance with the description of 'IPMS 2 - Residential' and 'IPMS 1' respectively within RICS 'Property Measurement', 2nd Edition (January 2018). Non-residential 'GIA' and 'GEA' are measured and calculated generally in accordance with the description of 'IPMS 2 - Offices' and 'IPMS 1' respectively within RICS 'Property Measurement', 2nd Edition (January 2018). All areas have been calculated in metric units. All setting out must be checked on site. Levels refer to Ordnance Datum Newlyn, unless stated otherwise. This drawing must not be used on site unless issued for construction. Refer to Information Plan for status definitions.

Drawing revision prefix (not applied to sketches) :
P = Pre-Contract
C = Contract

© Assael group of companies 2023

This drawing is issued by the relevant Assael group company which is party to the relevant Project Appointment Letter or Project Agreement to which this drawing relates. Nothing in this document shall be construed as being issued by or on behalf of, or constituting any advice or commitment from, any other Assael group company. A full list of Assael group of companies can be found at www.assael.co.uk/terms-of-use/. We have prepared this drawing in accordance with the instructions of the Client under the agreed Terms of Appointment. This document is for the sole use and benefit of the Client and the relevant appointed Assael company shall not be responsible for any use of the document or its contents for any purpose other than that for which it was prepared and provided. Should the Client require to pass copies of the document to other parties this should be for coordination purposes only and the whole of the file should be so copied, but no professional liability or warranty shall be extended to other parties in this connection without the explicit written agreement thereto by the company under the agreed Terms of Appointment.

When this drawing is issued in DWG format it is an uncontrolled version issued to enable the recipient to prepare their own documents/models/drawings for which they are solely responsible. It is based on background information current at the time of issue. The relevant Assael group company accepts no liability for any such alterations or additions to or discrepancies arising out of changes to such background information which occur to that information after it has been issued. The relevant Assael group company prepared this drawing using Vectorworks 2021 exporting to the agreed file format and does not accept liability for any loss or degradation of that information held in the drawing resulting from the translation from the original file format to any other file format or from the recipients reading of it in any other programme or another version of the programme referred to above.

Electronic file reference

A4012-E Norman Place - For Addendum.vwx

Rev	Revision note	Date	Drawn	Check
1	For Planning	19/07/24	RP	GR
2	Cycle Path & Fire Tender Amendment	27/02/25	RP	GR
3	Draft for coordination	10/10/25	RP	GR
4	Addendum issue	17/10/25	RP	GR

Key

Client

Packaged Living

Project title

Waterfront Square Reading

Drawing title

Landscape Proposals Ground Floor Plan

Scale @ A1: **1:200**

Issue date: **17/10/25**

Drawing number

A4012E-ASA-XX-00-DR-L-0200

Proposed status: **for Planning**

Revision: **P4**

Discipline

Landscape

Assael

Assael Exteriors
123 Upper Richmond Road
London SW15 2TL

+44 (0)207 736 7744
info@assael.co.uk
www.assael.co.uk

Appendix C – Buried Services Survey

PAS 128: 2014 QUALITY LEVEL GUIDE

QL(-D)	DESCRIPTION	QC	QL(-B)	DESCRIPTION
QL-D	Service positions taken from records.	Location	QL-B3	Identified & vertical location using only non geophysical techniques.
QL-C	Visual evidence of service existence but no components to geophysical technique.	Location & existence	QL-B2	Identified & vertical location using multiple geophysical techniques.
QL-B4	Line path and depth information not attempted or unsuccessful.	QL-A	QL-A	Identified, horizontal and vertical location, material and condition known.
QL-B3	Line path and depth information attempted but unsuccessful or only some or none depth information.			

DETECTION METHOD

IN ACCORDANCE WITH PAS 128: 2014 SURVEY TYPE B

DRAINAGE SURVEY

All accessible Manholes and Inspection chambers have had their respective covers lifted with pipe sizes, inverts, chamber sizes/type and service data recorded from ground level. All connections from DPs, Gullies, Drains, VP's, RE's and lampholes have been proven wherever possible using audible connections (AC) and/or sonde instrumentation where applicable. Where these methods have proved unsuccessful then assumed (AR) straight line connections will be shown.

CCTV DRAINAGE SURVEY

All accessible Manholes and Inspection chambers have had their respective covers lifted with pipe sizes, inverts, chamber sizes/type and service data recorded from ground level. Pipework has been traced, accessed and collected for post processing. Drainage layout, including manhole covers not located by topographical survey, may be taken from CCTV chainage and will be shown as indicative only.

Electricity

Elec cables will have been predominantly located using EML methodology with electronically derived depths shown. GPR techniques will be employed to achieve greater quality levels as required.

British Telecoms

BT cables will have been predominantly located using EML methodology with electronically derived depths shown. GPR techniques will be employed to achieve greater quality levels as required. Due to current laws and legislation protecting all BT apparatus, cabling can only be located remotely. We therefore compare all our telecom findings against record information to produce the final service layout. In some instances, where high amount of cable ducts are present, we may only be able to identify a linear centre peak signal rather than identifying all the individual duct positions. For further information regarding Telecoms apparatus, please contact Openreach directly.

Cable TV & Coms

CTV and/or Com cables will have been predominantly located using EML methodology with electronically derived depths shown. GPR techniques will be employed to achieve greater quality levels as required.

Fibre Optic

FO cables will have been predominantly located using GPR methodology. This is due to the materials used within fibre optic cabling. In some rare instances, tracer cabling or conductible non fibre optic cabling will be present within some or all ducting. When this is the case, both EML and GPR methodology will be combined to identify service network and achieve greater quality levels.

Lighting, Traffic Signal & Security Cables

LC, TS and/or Sec cables will have been predominantly located using EML methodology with electronically derived depths shown. GPR techniques will be employed to achieve greater quality levels as required.

Gas & Water Inc. Fuel Pipes and Hot Water Pipes

GM/GS and/or WM/WS pipe work will have been attempted and located using both EML & GPR methodology with electronically derived depths shown for the former and depths to crown levels shown for the latter.
When the Gas/Water pipe work is constructed using conductible materials, then we are able to to employ multiple geophysical techniques to identify service network and achieve greater quality levels. When a non conductible material is used, GPR methodology will be employed to locate and plot the final service layout.

Ground Penetrating Radar

GPR methodology is used to identify and locate all non metallic, non conductible piping and cabling. We also employ GPR to obtain a greater accuracy levels on EML located services. The GPR has a greater success rate on pipe or service diameter upward of Ø63mm,C63mm, as size increments increase, so does the chance of detection. The GPR can produces varying results and as such, wouldn't be used as an independent utility surveying instrument.

Unidentified Traces

All UT's will have been predominantly located using EML methodology with electronically derived depths shown. GPR techniques will be employed to achieve greater quality levels as required. Every effort has been made to identify the service but in this instance, is not achievable. We recommend excavation work to determine identity and depth where applicable.

Scarring (QL-C)

Scarring has been identified on site with a potential of an undetectable service present.

Assumed Routes & Taken from Records (QL-B4/D)

Assumed routes (AR) are shown if there is evidence that a service exists but we are unable to trace it whilst on site. The surveyor will attempt to locate various risers/ics/valves/meters (service evidence) etc. around site area to successfully determine an assumed route between these points. If there is little evidence on site but they believe a service is still present, then a common sense approach to an assumed route shall be employed.

Taken from records (TFR) are service routes that are taken from STAT record plans or previous survey information and overlaid onto our drawings.

SURVEY RECOMMENDATIONS

The sewers with high levels of silt or blockages to be jetted to extend the CCTV drainage survey, if any of these areas are deemed critical or of high importance.

We recommend full statutory record information be obtained to confirm site findings and to position undetectable which may be present.

Due to the geophysical nature of subsurface technology, we always recommend excavation works to be carried out within critical areas for verification and to eliminate the possibility of undetectable services present.

UTILITIES & UNDERGROUND INVESTIGATIONS

ABBREVIATIONS & SYMBOLS

1D 5C	1 Duct 5 Cables	DCr	Depth To Crown	RBC	Rectangular Brick Chamber
Ø	Diameter	Dt	Depth To Invert	RCC	Rectangular Conc Chamber
AC	Audible Connection	DS	Depth To Silt	RE	Rodding Eye
AG	Above Ground	DTB	Depth To Base	SA	Survey Abandoned
AR	Assumed Route	DTW	Depth To Water	SL	Sill Level
BL	Base Level	DTS	Depth To Surcharge	SuL	Surcharge Level
CB	Concrete Benching	EBD	External Backdrop	TFR	Taken From Records
CBC	Circular Brick Chamber	EOT	End Of Trace →	UTC	Unable To CCTV
CCC	Circular Conc Chamber	IBD	Internal Backdrop	UTDO	Unable To Determine Outlet
CL	Cover Level	IL	Invert Level	UTL	Unable To Lift
CPC	Circ Plastic Chamber	OH	Overhead	UTS	Unable To Survey
CrL	Crown Level	PR	Pipe Depth Response	UTT	Unable To Trace
CU	Camera Under Water ↓	RB ●	Rod Bend	WL	Water Level

BT CABLE(S)
OVERHEAD BT CABLE(S)
COMMUNICATIONS CABLE(S)
CABLE TV CABLE(S)
EMPTY DUCT
ELECTRIC CABLE(S)
OVERHEAD ELECTRIC CABLE(S)
FIBREOPTIC CABLE(S)
FUEL PIPE(S)
GAS MAIN
GAS SERVICE
GROUND PENETRATING RADAR (GPR) TRACE
HOT WATER PIPE
LIGHTING CIRCUIT
OIL PIPE(S)
PROTECTIVE SCARRING
SECURITY CABLING
TELECOM CABLE(S)
TRAFFIC CABLE(S)
UNIDENTIFIED SERVICE
UNIDENTIFIED TRACE
WATER MAIN
WATER SERVICE
WATER TRANSFER
COMBINED WATER RISING MAIN
EFFLUENT WATER
FOUL SEWER
FOUL WATER RISING MAIN
SEWER MAIN
SURFACE WATER SEWER
SURFACE WATER RISING MAIN
INVESTIGATION EXTENTS

Note: UTILITIES COMMENT BOX (GENERAL NOTES)
DEPTH TO SERVICE
AUDIBLE CONNECTION
SERVICE ABOVE GROUND
CAMERA UNDER WATER
SERVICE OVERHEAD

DRAWING NOTES

All below ground details shown have been identified from above ground without excavation. Survey Solution use electro-magnetic and/or ground penetrating radar (GPR) methods to investigate for underground utilities, services and features. Results using these methods are not infallible and we recommend trial excavations are carried out for verification of positions, depths and identification.

Any areas on the drawing where services or features have not been shown are not necessarily clear of services or features but are an indication that no items have been identified during our investigations. All reasonable care and normal good practice should still be employed during design and construction processes.

Certain types of services such as plastic or concrete pipes, some conduit and ducting where direct access can not be achieved for tracing may not be shown and alternative locating methods should be used.

Survey Solutions has used all reasonable care to research available service records but the completeness or use of the service records supplied to or by Survey Solutions cannot be guaranteed. Therefore Survey Solutions cannot be held responsible for any features annotated as 'taken from records' (TFR).

Depths obtained using electro-magnetic or GPR are effected by ground conditions and should be treated as indicative only. Electro-magnetic depths to utilities and services are generally taken to the centre of a feature, GPR depths to the top of a feature and drainage depth shown to inverts, unless otherwise indicated.

Drainage pipe sizes will be obtained without entering the chamber and therefore should be treated as approximate. Pipe dimensions which have not been obtained visually will be taken from records when available.

All services, drainage and utilities routes are assumed straight between access points, unless otherwise stated. The numbers of cables in runs will not be shown unless specifically requested. All services are below ground unless indicated.

Services, utilities and features may not have been surveyed if obstructed or not reasonably visible or accessible at the time of survey.

Survey Solutions accept no responsibility for the completeness or accuracy of either the topographical survey or base mapping on this project.

All critical dimensions and measurements should be checked and verified with any errors or discrepancies notified to Survey Solutions immediately. The accuracy of the digital data is the same as the plotting scale implies. All dimensions are in metres unless otherwise stated.

The contractor must check and verify all site and building dimensions, levels, utilities and drainage details and connections prior to commencing work.

© Land Survey Solutions Limited hold the copyright to all the information contained within this document and their written consent must be obtained before copying or using the data other than for the purpose it was originally supplied.

Do not scale from this drawing.

GENERAL SYNOPSIS

This survey has been carried out in accordance with PAS 128: 2014 & our version of the Royal Institution of Chartered Surveyors (RICS) specification for Measured Surveys of Land, Buildings and Utilities. Our survey extents have been agreed and confirmed with formal acceptance of 60390BWUG from HEXA CONSULTING LTD. If you have any queries regarding the final services layout, please may we ask you to carefully read all the information within this title block in its entirety before continuing to do so.

TOPOGRAPHICAL / DWG DRAWING INFORMATION
TOPOGRAPHICAL SURVEY DATE 08.2023

SURVEY TYPE	DESCRIPTION	EFFECT ON SURVEY RESULTS
TOPO	SURVEY SOLUTIONS	
OUTDATED		
OS		
NTS		

GENERAL SITE CONDITIONS
AVERAGE

ADDITIONAL INFORMATION	EFFECT ON SURVEY RESULTS

DESKTOP UTILITY RECORDS (PAS 128: 2014 SURVEY TYPE D)
PREREQUISITE FOR PAS 128: 2014 SURVEY TYPE B
COMMISSIONED : NO

UTILITY	AVAILABILITY	UTILITY COMPANY PROVIDER
SEWER	NO	N/A
WATER MAIN	NO	N/A
GAS MAIN	NO	N/A
TELECOM	PUBLIC	BRITISH TELECOMS
CABLE TV	NO	N/A
ELECTRICITY	NO	N/A
OIL PIPES	NO	N/A
OTHER	NO	N/A

REV	DESCRIPTION	DRAWN	CHECKED	APPR.	SURVEY DATE

SURVEY SOLUTIONS
LAND SURVEYING
BUILDING SURVEYING
UNDERGROUND SURVEYING
SITE ENGINEERING
MONITORING
0845 040 5969
survey-solutions.co.uk
IPSWICH BEDFORD COVENTRY GLASGOW LONDON MANCHESTER NORWICH NOTTINGHAM YEOVIL

PROJECT TITLE
NORMAN PLACE, READING,
RG1 8DA.

DRAWING DETAIL
UTILITIES AND CCTV DRAINAGE SURVEY.
SHEET 1 OF 1

CLIENT
HEXA CONSULTING LTD

SCALE
1:200

SURVEYOR	SURVEY DATE	CHECKED BY	APPROVED BY	DWG STATUS
JAB	05.08.2023	AJM/SD	GSB	FINAL

DRAWING NUMBER	REVISION	ISSUE DATE
60390BWUG-01		19.09.2023

Appendix D – CCTV Drainage Survey

LAND SURVEYING
BUILDING SURVEYING
UNDERGROUND SURVEYING
SITE ENGINEERING
MONITORING

SURVEY SOLUTIONS
0845 040 5969
survey-solutions.co.uk

IPSWICH BEDFORD COVENTRY GLASGOW LONDON MANCHESTER NORWICH
NOTTINGHAM YEOVIL

CCTV Report

Project
2 NORMAN PLACE,
READING, RG1 8DA.

Survey Date
04/09/2023

Client
HEXA CONSULTING LTD

Checked by
AJM

Surveyor
SWA

Revision

Job Number
60390CCTV-01

Issue Date
19/09/2022

RICS®
chartered ices
THE SURVEY ASSOCIATION
FULL MEMBER
QMS ISO 9001 : 2008 REGISTERED
QMS ISO 14001 : 2015 REGISTERED

High Pressure Jetting & Resurvey

Maintenance Visits

Following the initial investigations completed on site we would recommend a quarterly re-survey of the drainage network inorder to monitor the ongoing pipework condition.

System Maintenance Survey:

Quarterly Assessment of Existing Defects Due – 04/03/2024
Annual Full System Re-survey Due – 04/09/2024

High Pressure Jetting Required:

(5% - 30%) – MH2 X, MH2 B, MH3 X, MH3 A, MH3 B, MH3 D, MH5 A, MH6 X, MH6 A, MH6 C, MH7 X, MH11 C, MH13 B, MH15 X, MH15 A , MH17 B, MH17 C, MH22 X, MH22 A, MH22 C, MH23 A, MH24 B, MH25 B

(35 % - 60%) – MH22 B

(65% - 95%) –MH7 C, MH24 B

SURVEY SOLUTIONS

Survey Solutions
Irisweg 12
Ipswich
Tel: 01473 240410, Fax: N/A

Project-information

Project name:	Contract number:	Contact:	Date:
Norman place	**60390**	**James Chapman**	**06/09/2023**

Client	**Hexa Consulting LTD**
Contact:	**James Chapman**
Position:	**N/a**
Road	**4 St Marys Place**
Town	**Nottingham**
County	**Nottinghamshire**
Telephone:	**011564 85252**
Fax:	
Mobile:	
E-Mail:	**james.chapman@hexaconsulting.co.uk**

Site	**2 Norman Place**
Contact:	**James Chapman**
Position:	**N/A**
Road	**Norman Place**
Town	**Reading**
County	**Berkshire**
Telephone:	**011564 85252**
Fax:	
Mobile:	
E-Mail:	**james.chapman@hexaconsulting.co.uk**

Contractor	**Survey Solutions**
Contact:	**Sam Ayriss**
Position:	**Surveyour**
Road	**Paper mill lane**
Town	**Irisweg 12**
County	**Ipswich**
Telephone:	**01473 240410**
Fax:	**N/A**
Mobile:	**N/A**
E-Mail:	**greg.baird@survey-solutions.co.uk**

SURVEY SOLUTIONS

Survey Solutions
Irisweg 12
Ipswich
Tel: 01473 240410, Fax: N/A

Defect Grade Description

Project name:	Contract number:	Contact:	Date:
Norman place	**60390**	**James Chapman**	**06/09/2023**

1:

Brick: No Structural Defects
Pipe: No Structural Defects

Acceptable Structural Condition

2:

Brick: Minor cracking, Surface mortar loss, Spalling slight, wear slight
Pipe: Circumfrential crack, Moderate joint defects, Spalling slight, Wear slight

Minor collapse risk in short term but potential for further deterioration

3:

Brick: Total mortorloss without other defects, single brick displaced, Deformation up to 5%, Spalling medium, Wear medium
Pipe: Fractures with deformation up tp 5%, Longitudinal cracking or mulitlpe cracking, Minor loss of level, More severe joint defects, Spalling medium, Wear medium

! Collapse unlikely in near future but future deterioration likely !

4:

Brick: Total mortorloss with deformation greater than 10%, Deformation up to 10% and fractured, Displaced/hanging brickwork, Small number of missing bricks
Pipe: Broken, Deformation up to 10% and broken,, Fractured with deformation 5 - 10%, Multiple fractures, Serious loss of level, spalling large, wear large

!! Collapse likely in foreseeable future !!

5:

Brick: Already Collapsed, Missing invert, Deformation over 10% and fractured, Displaced/hanging brickwork and deformation over 10%, Extensive missing bricks
Pipe: Already collapsed, Deformation over 10% and broken, Extensive areas of fabric missing, Fractured with deformation over 10%

!!! Collapsed or collapse imminent !!!

SURVEY SOLUTIONS

Survey Solutions
Irisweg 12
Ipswich
Tel: 01473 240410, Fax: N/A

Inspection report

Date:	Job N°:	Weather:	Operator:	section number:	PLR:
06/09/2023	**60390**	**Dry**	**SWA**	**1**	**MH2 X X**
Present:	Vehicle:	Camera:	Preset:	Cleaned:	Grade:
		Solo pro Camera		**No**	

Road:	**2 Norman Place**	Division:		start MH:	**MH2 X**
Place:	**Reading**	District:		end MH:	**SA**
Location:		Tape No.:		Total length:	**32.1 m**

Purpose:		Shape/Size:	**Circular dia 150 mm**
Use:	**Surface water**	Material:	**Vitrified clay** Pipe length:
Catchment:		Lining:	
		Category:	

Comment:

Location details:

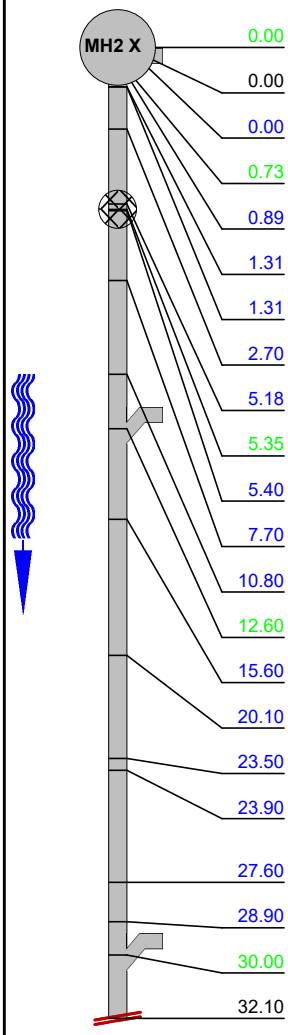

1:250	position		code	observation	counter	photo	grade
	0.00		MH	Manhole Remark: MH2 X	00:00:00		(Constr) 0
	0.00		ST	Start of Survey	00:00:00		(Misc) 0
	0.00		WL	Water level, 50 % height/diameter	00:00:00		(Serv) 0
	0.73		JN	Junction at 10 o´clock, dia 100 mm	00:00:00	1_4a	(Constr) 0
	0.89		DE	Debris, 20 % cross-sectional area loss	00:00:00	1_5a	(Serv) 1
	1.31		WL	Water level, 0 % height/diameter	00:00:00		(Serv) 0
	1.31	**S1**	DES	Debris silt, 5 % cross-sectional area loss, Start	00:00:00		(Serv) 1
	2.70		WL	Water level, 5 % height/diameter	00:00:00		(Serv) 0
	5.18	**F1**	DES	Debris silt, 5 % cross-sectional area loss, Finish	00:00:00		(Serv) 1
	5.35		MH	Manhole Remark: MH	00:00:00	1_10a	(Constr) 0
	5.40		LL	Line of Sewer deviates left	00:00:00		(Serv) 0
	7.70	**S2**	DES	Debris silt, 5 % cross-sectional area loss, Start	00:00:00		(Serv) 1
	10.80		WL	Water level, 5 % height/diameter	00:00:00		(Serv) 0
	12.60		JN	Junction at 10 o´clock, dia 100 mm	00:00:00	17_14a, b	(Constr) 0
	15.60	**F2**	DES	Debris silt, 5 % cross-sectional area loss, Finish	00:00:00		(Serv) 1
	20.10		DES	Debris silt, 5 % cross-sectional area loss	00:00:00		(Serv) 1
	23.50	**S3**	DES	Debris silt, 10 % cross-sectional area loss, Start	00:00:00		(Serv) 1
	23.90	**C3**	DES	Debris silt, 5 % cross-sectional area loss, Changed	00:00:00		(Serv) 1
	27.60	**F3**	DES	Debris silt, 5 % cross-sectional area loss, Finish	00:00:00		(Serv) 1
	28.90		WL	Water level, 5 % height/diameter	00:00:00		(Serv) 0
	30.00		JN	Junction at 10 o´clock, dia 100 mm	00:00:00		(Constr) 0
	32.10		SA	Survey abandoned, Remark: Restricted Leverage	00:00:00		(Misc) 0

Structural Defects	Constructional Features
Service Defects	Miscellaneous Features

SURVEY SOLUTIONS

Survey Solutions
Irisweg 12
Ipswich
Tel: 01473 240410, Fax: N/A

Inspection photos

Place:	Road:	Date:	section number:	PLR:
Reading	**2 Norman Place**	**06/09/2023**	**1**	**MH2 X X**



Photo: 1_4a, 00:00:00
0.73m, Junction at 10 o´clock, dia 100 mm

Photo: 1_5a, 00:00:00
0.89m, Debris, 20 % cross-sectional area loss

Photo: 1_10a, 00:00:00
5.35m, Manhole Remark: MH

Photo: 17_14a, 00:00:00
12.6m, Junction at 10 o´clock, dia 100 mm

SURVEY SOLUTIONS

Survey Solutions
Irisweg 12
Ipswich
Tel: 01473 240410, Fax: N/A

Inspection photos

Place:	Road:	Date:	section number:	PLR:
Reading	**2 Norman Place**	**06/09/2023**	**1**	**MH2 X X**

Photo: 17_14b, 00:00:00
12.6m, Junction at 10 o´clock, dia 100 mm

SURVEY SOLUTIONS

Survey Solutions
Irisweg 12
Ipswich
Tel: 01473 240410, Fax: N/A

Inspection report

Date:	Job N°:	Weather:	Operator:	section number:	PLR:
06/09/2023	**60390**	**Dry**	**SWA**	**2**	**SA X**
Present:	Vehicle:	Camera: **Solo pro Camera**	Preset:	Cleaned: **No**	Grade:

Road:	**2 Norman Place**	Division:		start MH:	**MH2 A**
Place:	**Reading**	District:		end MH:	**SA**
Location:		Tape No.:		Total length:	**18.9 m**

Purpose:		Shape/Size:	**Circular dia 150 mm**
Use:	**Surface water**	Material:	**Vitrified clay** Pipe length:
Catchment:		Lining:	
		Category:	

Comment:

Location details:

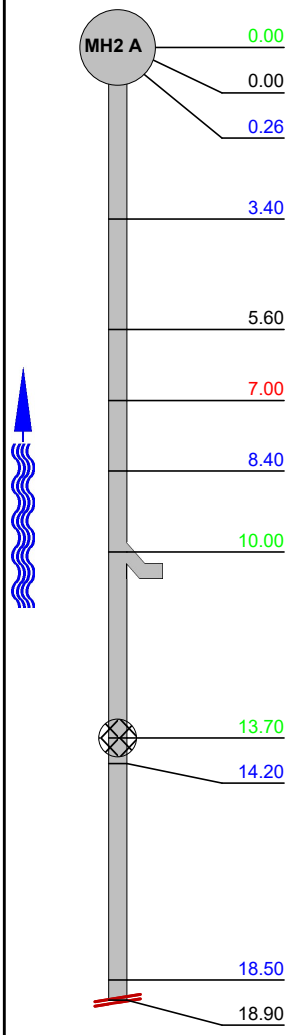

1:150 position	code	observation	counter	photo	grade
0.00	MH	Manhole Remark: MH2 A	00:00:00		(Constr) 0
0.00	ST	Start of Survey	00:00:00		(Misc) 0
0.26	WL	Water level, 20 % height/diameter	00:00:00		(Serv) 0
3.40	WL	Water level, 80 % height/diameter	00:00:00		(Serv) 0
5.60	DC	Dimension of sewer changes, new dimension dia 100 mm	00:00:00	32_5a	(Misc) 0
7.00	JDM	Joint displaced. Medium	00:00:00	33_6a	(Struct) 1
8.40	WL	Water level, 95 % height/diameter	00:00:00		(Serv) 0
10.00	JN	Junction at 10 o´clock, dia 100 mm	00:00:00		(Constr) 0
13.70	MH	Manhole Remark: Chamber visible	00:00:00	36_9a	(Constr) 0
14.20	LL	Line of Sewer deviates left	00:00:00		(Serv) 0
18.50	LR	Line of Sewer deviates right	00:00:00		(Serv) 0
18.90	SA	Survey abandoned, Remark: Uable to pass bend	00:00:00		(Misc) 0

Structural Defects	Constructional Features
Service Defects	Miscellaneous Features

SURVEY SOLUTIONS

Survey Solutions
Irisweg 12
Ipswich
Tel: 01473 240410, Fax: N/A

Inspection photos

Place:	Road:	Date:	section number:	PLR:
Reading	**2 Norman Place**	**06/09/2023**	**2**	**SA X**

Photo: 32_5a, 00:00:00
5.6m, Dimension of sewer changes, new dimension dia 100 mm

Photo: 33_6a, 00:00:00
7m, Joint displaced. Medium

Photo: 36_9a, 00:00:00
13.7m, Manhole Remark: Chamber visible

SURVEY SOLUTIONS

Survey Solutions
Irisweg 12
Ipswich
Tel: 01473 240410, Fax: N/A

Inspection report

Date:	Job N°:	Weather:	Operator:	section number:	PLR:
06/09/2023	**60390**	**Dry**	**SWA**	**3**	**SA X**
Present:	Vehicle:	Camera: **Solo pro Camera**	Preset:	Cleaned: **No**	Grade:

Road:	**2 Norman Place**	Division:		start MH:	**MH2 B**
Place:	**Reading**	District:		end MH:	**SA**
Location:		Tape No.:		Total length:	**23.5 m**

Purpose:		Shape/Size:	**Circular dia 150 mm**
Use:	**Surface water**	Material:	**Vitrified clay** Pipe length:
Catchment:		Lining:	
		Category:	

Comment:

Location details:

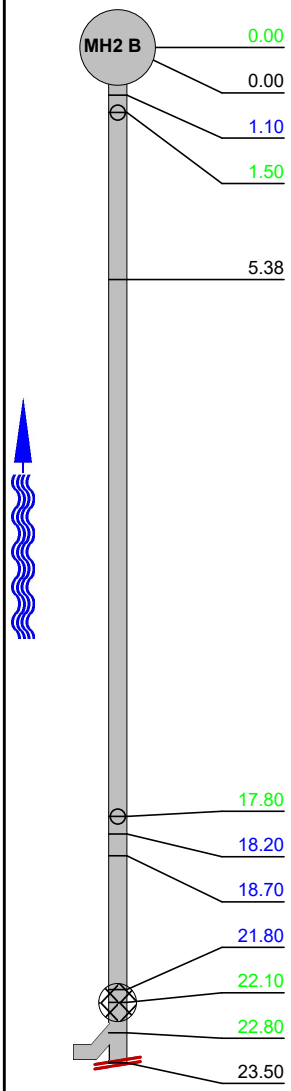

1:175	position		code	observation	counter	photo	grade
	0.00		MH	Manhole Remark: MH2 B	00:00:00		(Constr) 0
	0.00		ST	Start of Survey	00:00:00		(Misc) 0
	1.10		LR	Line of Sewer deviates right	00:00:00		(Serv) 0
	1.50		JN	Junction at 11 o´clock, dia 80 mm	00:00:00	3_4a	(Constr) 0
	5.38		GP	General Condition photograph	00:00:00	3_5a	(Misc) 0
	17.80		JN	Junction at 12 o´clock, dia 80 mm	00:00:00	3_6a	(Constr) 0
	18.20		WL	Water level, (%) height/diameter	00:00:00		(Serv) 0
	18.70	**S1**	DES	Debris silt, 5 % cross-sectional area loss, Start	00:00:00		(Serv) 1
	21.80	**F1**	DES	Debris silt, 5 % cross-sectional area loss, Finish	00:00:00		(Serv) 1
	22.10		MH	Manhole	00:00:00		(Constr) 0
	22.80		JN	Junction at 03 o´clock, dia 150 mm	00:00:00	52_11a	(Constr) 0
	23.50		SA	Survey abandoned, Remark: Unable to pass bend	00:00:00		(Misc) 0

Structural Defects	**Constructional Features**
Service Defects	**Miscellaneous Features**

SURVEY SOLUTIONS

Survey Solutions
Irisweg 12
Ipswich
Tel: 01473 240410, Fax: N/A

Inspection photos

Place:	Road:	Date:	section number:	PLR:
Reading	**2 Norman Place**	**06/09/2023**	**3**	**SA X**

Photo: 3_4a, 00:00:00
1.5m, Junction at 11 o´clock, dia 80 mm

Photo: 3_5a, 00:00:00
5.38m, General Condition photograph

Photo: 3_6a, 00:00:00
17.8m, Junction at 12 o´clock, dia 80 mm

Photo: 52_11a, 00:00:00
22.8m, Junction at 03 o´clock, dia 150 mm

SURVEY SOLUTIONS

Survey Solutions
Irisweg 12
Ipswich
Tel: 01473 240410, Fax: N/A

Inspection report

Date:	Job N°:	Weather:	Operator:	section number:	PLR:
06/09/2023	**60390**	**Dry**	**SWA**	**4**	**MH3 X X**
Present:	Vehicle:	Camera: **Solo pro Camera**	Preset:	Cleaned: **No**	Grade:

Road:	**2 Norman Place**	Division:		start MH:	**MH3 X**
Place:	**Reading**	District:		end MH:	**SA**
Location:		Tape No.:		Total length:	**25.9 m**

Purpose:		Shape/Size:	**Circular dia 225 mm**
Use:	**Surface water**	Material:	**Vitrified clay** Pipe length:
Catchment:		Lining:	
		Category:	

Comment:

Location details:

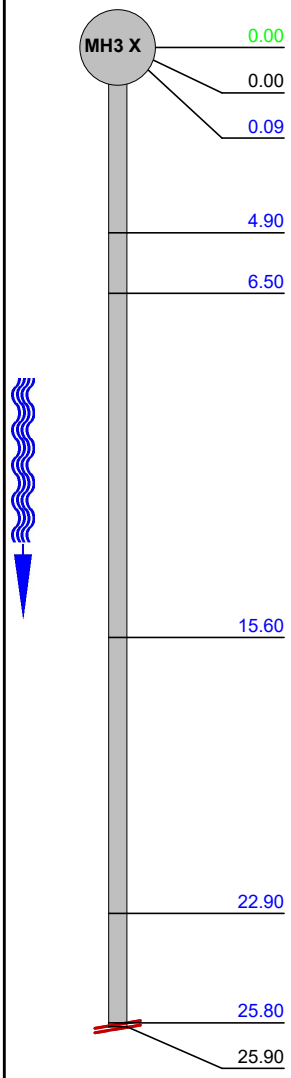

1:200	position		code	observation	counter	photo	grade
	0.00		MH	Manhole Remark: MH3 X	00:00:00		(Constr) 0
	0.00		ST	Start of Survey	00:00:00		(Misc) 0
	0.09	**S1**	DES	Debris silt, 10 % cross-sectional area loss, Start	00:00:00		(Serv) 1
	4.90	**F1**	DES	Debris silt, 10 % cross-sectional area loss, Finish	00:00:00		(Serv) 1
	6.50	**S2**	DES	Debris silt, 5 % cross-sectional area loss, Start	00:00:00		(Serv) 1
	15.60		WL	Water level, 5 % height/diameter	00:00:00		(Serv) 0
	22.90		WL	Water level, 0 % height/diameter	00:00:00		(Serv) 0
	25.80	**F2**	DES	Debris silt, 5 % cross-sectional area loss, Finish	00:00:00		(Serv) 1
	25.90		SA	Survey abandoned, Remark: Restricted Leverage	00:00:00		(Misc) 0

Structural Defects	**Constructional Features**
Service Defects	**Miscellaneous Features**

SURVEY SOLUTIONS

Survey Solutions
Irisweg 12
Ipswich
Tel: 01473 240410, Fax: N/A

Inspection report

Date:	Job N°:	Weather:	Operator:	section number:	PLR:
06/09/2023	**60390**	**Dry**	**SWA**	**5**	**Gully X**
Present:	Vehicle:	Camera: **Solo pro Camera**	Preset:	Cleaned: **No**	Grade:

Road:	**2 Norman Place**	Division:		start MH:	**MH3 A**
Place:	**Reading**	District:		end MH:	**Gully**
Location:		Tape No.:		Total length:	**3.74 m**

Purpose:		Shape/Size:	**Circular dia 150 mm**
Use:	**Surface water**	Material:	**Vitrified clay** Pipe length:
Catchment:		Lining:	
		Category:	

Comment:

Location details:

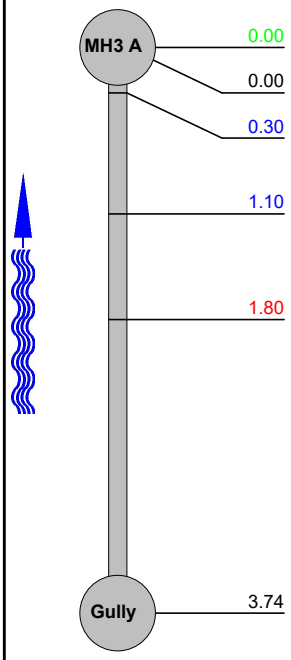

1:50	position	code	observation	counter	photo	grade
	0.00	MH	Manhole Remark: MH3 A	00:00:00		(Constr) 0
	0.00	ST	Start of Survey	00:00:00		(Misc) 0
	0.30	DES	Debris silt, 5 % cross-sectional area loss	00:00:00		(Serv) 1
	1.10	LU	Line of Sewer deviates up.	00:00:00		(Serv) 0
	1.80	JDM	Joint displaced. Medium	00:00:00	70_5a	(Struct) 1
	3.74	FH	Finish Survey, Remark: Gully	00:00:00		(Misc) 0

Structural Defects	Constructional Features
Service Defects	Miscellaneous Features

SURVEY SOLUTIONS

Survey Solutions
Irisweg 12
Ipswich
Tel: 01473 240410, Fax: N/A

Inspection photos

Place:	Road:	Date:	section number:	PLR:
Reading	**2 Norman Place**	**06/09/2023**	**5**	**Gully X**

Photo: 70_5a, 00:00:00
1.8m, Joint displaced. Medium

SURVEY SOLUTIONS

Survey Solutions
Irisweg 12
Ipswich
Tel: 01473 240410, Fax: N/A

Inspection report

Date:	Job N°:	Weather:	Operator:	section number:	PLR:
06/09/2023	**60390**	**Dry**	**SWA**	**6**	**Gully X**
Present:	Vehicle:	Camera: **Solo pro Camera**	Preset:	Cleaned: **No**	Grade:

Road:	**2 Norman Place**	Division:		start MH:	**MH3 B**
Place:	**Reading**	District:		end MH:	**Gully**
Location:		Tape No.:		Total length:	**22.2 m**

Purpose:		Shape/Size:	**Circular dia 150 mm**
Use:	**Surface water**	Material:	**Vitrified clay** Pipe length:
Catchment:		Lining:	
		Category:	

Comment:

Location details:

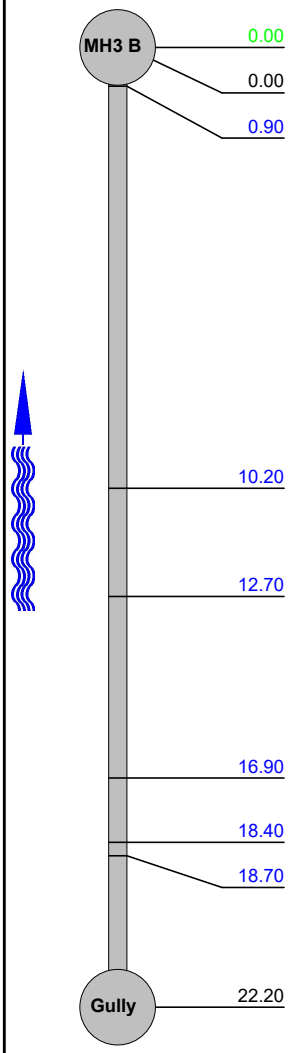

1:175	position		code	observation	counter	photo	grade
	0.00		MH	Manhole Remark: MH3 B	00:00:00		(Constr) 0
	0.00		ST	Start of Survey	00:00:00		(Misc) 0
	0.90	**S1**	DES	Debris silt, 5 % cross-sectional area loss, Start	00:00:00		(Serv) 1
	10.20	**F1**	DES	Debris silt, 5 % cross-sectional area loss, Finish	00:00:00		(Serv) 1
	12.70	**S2**	DES	Debris silt, 5 % cross-sectional area loss, Start.	00:00:00		(Serv) 1
	16.90	**F2**	DES	Debris silt, 5 % cross-sectional area loss, Finish	00:00:00		(Serv) 1
	18.40		WL	Water level, 10 % height/diameter	00:00:00		(Serv) 0
	18.70		WL	Water level, 0 % height/diameter	00:00:00		(Serv) 0
	22.20		FH	Finish Survey, Remark: Gully	00:00:00		(Misc) 0

Structural Defects	Constructional Features
Service Defects	Miscellaneous Features

SURVEY SOLUTIONS

Survey Solutions
Irisweg 12
Ipswich
Tel: 01473 240410, Fax: N/A

Inspection report

Date:	Job N°:	Weather:	Operator:	section number:	PLR:
06/09/2023	**60390**	**Dry**	**SWA**	**7**	**SA X**
Present:	Vehicle:	Camera: **Solo pro Camera**	Preset:	Cleaned: **No**	Grade:

Road:	**2 Norman Place**	Division:		start MH:	**MH3 C**
Place:	**Reading**	District:		end MH:	**SA**
Location:		Tape No.:		Total length:	**1.2 m**

Purpose:		Shape/Size:	**Circular dia 150 mm**
Use:	**Surface water**	Material:	**Vitrified clay** Pipe length:
Catchment:		Lining:	
		Category:	

Comment:

Location details:

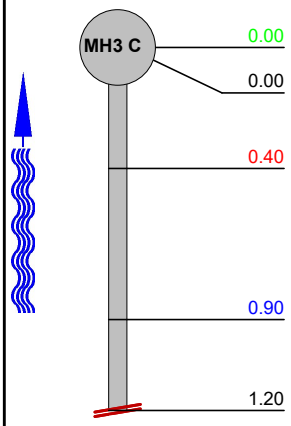

1:25	position	code	observation	counter	photo	grade
	0.00	MH	Manhole Remark: MH3 C	00:00:00		(Constr) 0
	0.00	ST	Start of Survey	00:00:00		(Misc) 0
	0.40	JDM	Joint displaced. Medium	00:00:00	84_3a	(Struct) 1
	0.90	LU	Line of Sewer deviates up	00:00:00		(Serv) 0
	1.20	SA	Survey abandoned, Remark: Unable to pass bend	00:00:00		(Misc) 0

Structural Defects	Constructional Features
Service Defects	Miscellaneous Features

SURVEY SOLUTIONS

Survey Solutions
Irisweg 12
Ipswich
Tel: 01473 240410, Fax: N/A

Inspection photos

Place:	Road:	Date:	section number:	PLR:
Reading	**2 Norman Place**	**06/09/2023**	**7**	**SA X**

Photo: 84_3a, 00:00:00
0.4m, Joint displaced. Medium

SURVEY SOLUTIONS

Survey Solutions
Irisweg 12
Ipswich
Tel: 01473 240410, Fax: N/A

Inspection report

Date:	Job N°:	Weather:	Operator:	section number:	PLR:
06/09/2023	**60390**	**Dry**	**SWA**	**8**	**Gully X**
Present:	Vehicle:	Camera: **Solo pro Camera**	Preset:	Cleaned: **No**	Grade:

Road:	**2 Norman Place**	Division:		start MH:	**MH3 D**
Place:	**Reading**	District:		end MH:	**Gully**
Location:		Tape No.:		Total length:	**6.5 m**

Purpose:		Shape/Size:	**Circular dia 150 mm**
Use:	**Surface water**	Material:	**Vitrified clay** Pipe length:
Catchment:		Lining:	
		Category:	

Comment:

Location details:

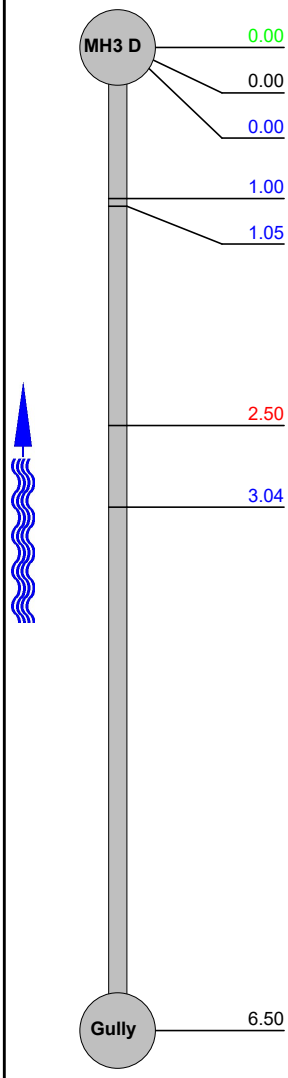

1:50	position	code	observation	counter	photo	grade
	0.00	MH	Manhole Remark: MH3 D	00:00:00		(Constr) 0
	0.00	ST	Start of Survey	00:00:00		(Misc) 0
	0.00	DES	Debris silt, 5 % cross-sectional area loss	00:00:00		(Serv) 1
	1.00	LU	Line of Sewer deviates up	00:00:00		(Serv) 0
	1.05	LL	Line of Sewer deviates left	00:00:00		(Serv) 0
	2.50	JDM	Joint displaced. Medium	00:00:00	8_6a	(Struct) 1
	3.04	LR	Line of Sewer deviates right	00:00:00		(Serv) 0
	6.50	FH	Finish Survey, Remark: Gully	00:00:00		(Misc) 0

Structural Defects	Constructional Features
Service Defects	Miscellaneous Features

SURVEY SOLUTIONS

Survey Solutions
Irisweg 12
Ipswich
Tel: 01473 240410, Fax: N/A

Inspection photos

Place:	Road:	Date:	section number:	PLR:
Reading	**2 Norman Place**	**06/09/2023**	**8**	**Gully X**

Photo: 8_6a, 00:00:00
2.5m, Joint displaced. Medium

SURVEY SOLUTIONS

Survey Solutions
Irisweg 12
Ipswich
Tel: 01473 240410, Fax: N/A

Inspection report

Date:	Job N°:	Weather:	Operator:	section number:	PLR:
06/09/2023	**60390**	**Dry**	**SWA**	**9**	**MH5 X X**
Present:	Vehicle:	Camera: **Solo pro Camera**	Preset:	Cleaned: **No**	Grade:

Road:	**2 Norman Place**	Division:		start MH:	**MH5 X**
Place:	**Reading**	District:		end MH:	**MH6 A**
Location:		Tape No.:		Total length:	**17.9 m**

Purpose:		Shape/Size:	**Circular dia 150 mm**
Use:	**Foul**	Material:	**Vitrified clay** Pipe length:
Catchment:		Lining:	
		Category:	

Comment:

Location details:

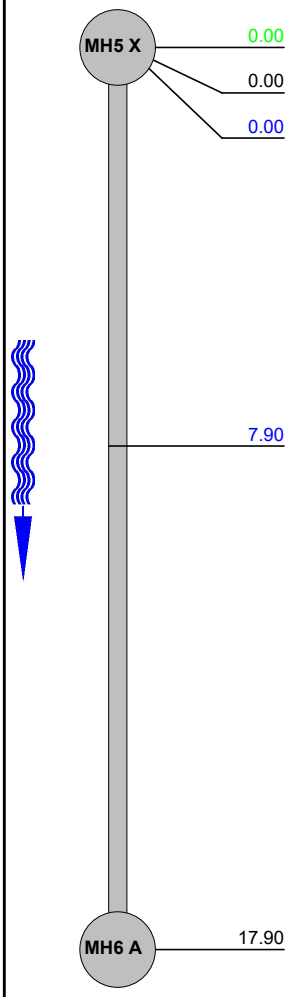

1:150	position	code	observation	counter	photo	grade
	0.00	MH	Manhole Remark: MH5 X	00:00:00		(Constr) 0
	0.00	ST	Start of Survey	00:00:00		(Misc) 0
	0.00	WL	Water level, 5 % height/diameter	00:00:00		(Serv) 0
	7.90	WL	Water level, 0 % height/diameter	00:00:00		(Serv) 0
	17.90	FH	Finish Survey, Remark: MH6 A	00:00:00		(Misc) 0

Structural Defects	Constructional Features
Service Defects	Miscellaneous Features

SURVEY SOLUTIONS

Survey Solutions
Irisweg 12
Ipswich
Tel: 01473 240410, Fax: N/A

Inspection report

Date:	Job N°:	Weather:	Operator:	section number:	PLR:
06/09/2023	**60390**	**Dry**	**SWA**	**10**	**? X**
Present:	Vehicle:	Camera: **Solo pro Camera**	Preset:	Cleaned: **No**	Grade:

Road:	**2 Norman Place**	Division:		start MH:	**MH5 A**
Place:	**Reading**	District:		end MH:	**MH**
Location:		Tape No.:		Total length:	**27 m**

Purpose:		Shape/Size:	**Circular dia 150 mm**
Use:	**Foul**	Material:	**Vitrified clay** Pipe length:
Catchment:		Lining:	
		Category:	

Comment:

Location details:

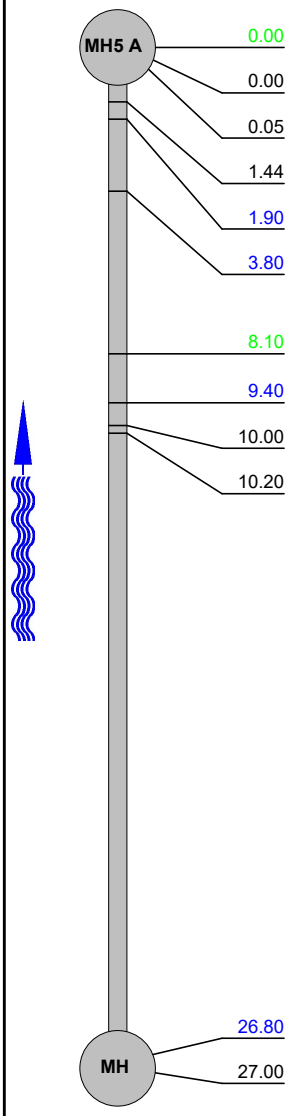

1:200	position		code	observation	counter	photo	grade
	0.00		MH	Manhole Remark: MH5 A	00:00:00		(Constr) 0
	0.00		ST	Start of Survey	00:00:00		(Misc) 0
	0.05	**S1**	CU	Camera Underwater, Start	00:00:00		(Misc) 0
	1.44	**F1**	CU	Camera Underwater, Finish	00:00:00		(Misc) 0
	1.90		WL	Water level, 10 % height/diameter	00:00:00		(Serv) 0
	3.80		WL	Water level, 5 % height/diameter	00:00:00		(Serv) 0
	8.10		MH	Manhole Remark: MH	00:00:00		(Constr) 0
	9.40		DES	Debris silt, 5 % cross-sectional area loss	00:00:00		(Serv) 1
	10.00	**S2**	CU	Camera Underwater, Start	00:00:00		(Misc) 0
	10.20	**F2**	CU	Camera Underwater, Finish	00:00:00		(Misc) 0
	26.80		DES	Debris silt, 10 % cross-sectional area loss, Remark: 26.8	00:00:00		(Serv) 1
	27.00		FH	Finish Survey, Remark:MH	00:00:00		(Misc) 0

Structural Defects	**Constructional Features**
Service Defects	**Miscellaneous Features**

SURVEY SOLUTIONS

Survey Solutions
Irisweg 12
Ipswich
Tel: 01473 240410, Fax: N/A

Inspection report

Date:	Job N°:	Weather:	Operator:	section number:	PLR:
06/09/2023	**60390**	**Dry**	**SWA**	**11**	**MH6 X X**
Present:	Vehicle:	Camera: **Solo pro Camera**	Preset:	Cleaned: **No**	Grade:

Road:	**2 Norman Place**	Division:		start MH:	**MH6 X**
Place:	**Reading**	District:		end MH:	**Main Sewer**
Location:		Tape No.:		Total length:	**34.5 m**

Purpose:		Shape/Size:	**Circular dia 150 mm**
Use:	**Foul**	Material:	**Vitrified clay** Pipe length:
Catchment:		Lining:	
		Category:	

Comment:

Location details:

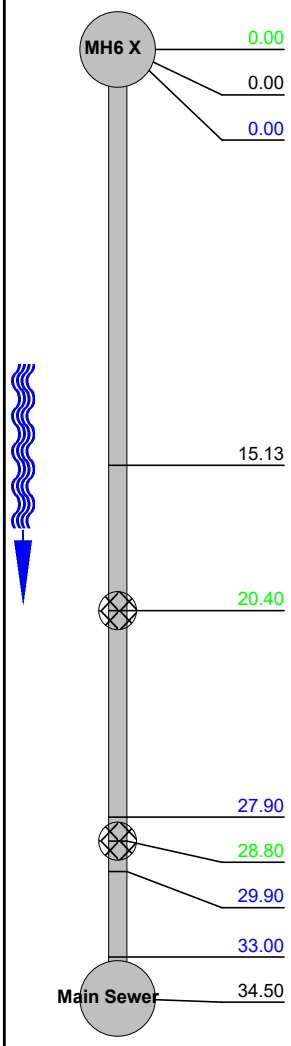

1:275	position	code	observation	counter	photo	grade
	0.00	MH	Manhole Remark: MH6 X	00:00:00		(Constr) 0
	0.00	ST	Start of Survey	00:00:00		(Misc) 0
	0.00	WL	Water level, 5 % height/diameter	00:00:00		(Serv) 0
	15.13	GP	General Condition photograph	00:00:00	117_4a	(Misc) 0
	20.40	MH	Manhole Remark: MH8	00:00:00		(Constr) 0
	27.90	LD	Line of Sewer deviates down	00:00:00		(Serv) 0
	28.80	MH	Manhole Remark: MH10	00:00:00		(Constr) 0
	29.90	LD	Line of Sewer deviates down	00:00:00		(Serv) 0
	33.00	DES	Debris silt, 5 % cross-sectional area loss	00:00:00		(Serv) 1
	34.50	FH	Finish Survey, Remark: Main Sewer	00:00:00		(Misc) 0

Structural Defects	Constructional Features
Service Defects	Miscellaneous Features

SURVEY SOLUTIONS

Survey Solutions
Irisweg 12
Ipswich
Tel: 01473 240410, Fax: N/A

Inspection photos

Place:	Road:	Date:	section number:	PLR:
Reading	**2 Norman Place**	**06/09/2023**	**11**	**MH6 X X**

Photo: 117_4a, 00:00:00
15.13m, General Condition photograph

SURVEY SOLUTIONS

Survey Solutions
Irisweg 12
Ipswich
Tel: 01473 240410, Fax: N/A

Inspection report

Date:	Job N°:	Weather:	Operator:	section number:	PLR:
06/09/2023	**60390**	**Dry**	**SWA**	**12**	**? X**
Present:	Vehicle:	Camera: **Solo pro Camera**	Preset:	Cleaned: **No**	Grade:

Road:	**2 Norman Place**	Division:		start MH:	**MH6 B**
Place:	**Reading**	District:		end MH:	**MH**
Location:		Tape No.:		Total length:	**19.2 m**

Purpose:		Shape/Size:	**Circular dia 100 mm**
Use:	**Foul**	Material:	**Vitrified clay** Pipe length:
Catchment:		Lining:	
		Category:	

Comment:

Location details:



1:150	position	code	observation	counter	photo	grade
MH6 B	0.00	MH	Manhole Remark: MH6 B	00:00:00		(Constr) 0
	0.00	ST	Start of Survey	00:00:00		(Misc) 0
	5.27	GP	General Condition photograph	00:00:00	133_3a	(Misc) 0
	16.00	LR	Line of Sewer deviates right	00:00:00		(Serv) 0
MH	19.20	FH	Finish Survey, Remark: MH	00:00:00		(Misc) 0

Structural Defects	Constructional Features
Service Defects	Miscellaneous Features

SURVEY SOLUTIONS

Survey Solutions
Irisweg 12
Ipswich
Tel: 01473 240410, Fax: N/A

Inspection photos

Place:	Road:	Date:	section number:	PLR:
Reading	**2 Norman Place**	**06/09/2023**	**12**	**? X**

Photo: 133_3a, 00:00:00
5.27m, General Condition photograph

SURVEY SOLUTIONS

Survey Solutions
Irisweg 12
Ipswich
Tel: 01473 240410, Fax: N/A

Inspection report

Date:	Job N°:	Weather:	Operator:	section number:	PLR:
06/09/2023	**60390**	**Dry**	**SWA**	**13**	**? X**
Present:	Vehicle:	Camera: **Solo pro Camera**	Preset:	Cleaned: **No**	Grade:

Road:	**2 Norman Place**	Division:		start MH:	**MH6 C**
Place:	**Reading**	District:		end MH:	**MH22 X**
Location:		Tape No.:		Total length:	**20.3 m**

Purpose:		Shape/Size:	**Circular dia 150 mm**
Use:	**Foul**	Material:	**Vitrified clay** Pipe length:
Catchment:		Lining:	
		Category:	

Comment:

Location details:

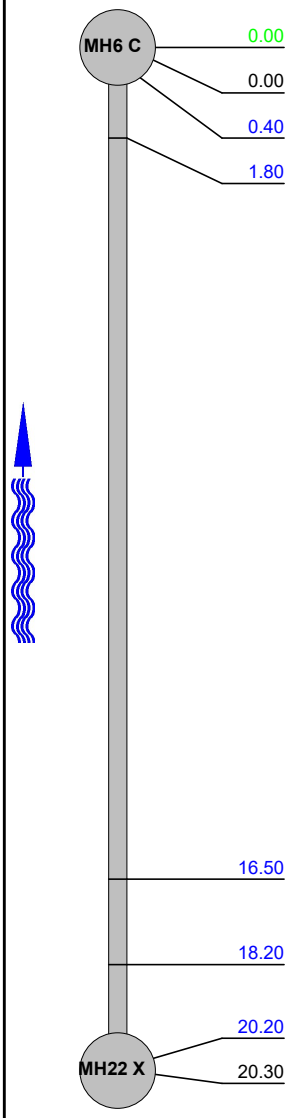

1:150	position		code	observation	counter	photo	grade
	0.00		MH	Manhole Remark: MH6 C	00:00:00		(Constr) 0
	0.00		ST	Start of Survey	00:00:00		(Misc) 0
	0.40		WL	Water level, 10 % height/diameter	00:00:00		(Serv) 0
	1.80	**S1**	DES	Debris silt, 10 % cross-sectional area loss, Start	00:00:00		(Serv) 1
	16.50	**F1**	DES	Debris silt, 10 % cross-sectional area loss, Finish	00:00:00		(Serv) 1
	18.20	**S2**	DES	Debris silt, 10 % cross-sectional area loss, Start	00:00:00		(Serv) 1
	20.20	**F2**	DES	Debris silt, 10 % cross-sectional area loss, Finish	00:00:00		(Serv) 1
	20.30		FH	Finish Survey, Remark: MH22 X	00:00:00		(Misc) 0

Structural Defects	Constructional Features
Service Defects	Miscellaneous Features

SURVEY SOLUTIONS

Survey Solutions
Irisweg 12
Ipswich
Tel: 01473 240410, Fax: N/A

Inspection report

Date:	Job N°:	Weather:	Operator:	section number:	PLR:
06/09/2023	**60390**	**Dry**	**SWA**	**14**	**MH7 X X**
Present:	Vehicle:	Camera: **Solo pro Camera**	Preset:	Cleaned: **No**	Grade:

Road:	**2 Norman Place**	Division:		start MH:	**MH7 X**
Place:	**Reading**	District:		end MH:	**MH9**
Location:		Tape No.:		Total length:	**74 m**

Purpose:		Shape/Size:	**Circular dia 225 mm**
Use:	**Surface water**	Material:	**Vitrified clay** Pipe length:
Catchment:		Lining:	
		Category:	

Comment:

Location details:



1:125	position		code	observation	counter	photo	grade
	0.00		MH	Manhole Remark: MH7 X	00:00:00		(Constr) 0
	0.00		ST	Start of Survey	00:00:00		(Misc) 0
	0.30		DE	Debris, 30 % cross-sectional area loss	00:00:00	15_3a	(Serv) 1
	1.40	**S1**	DES	Debris silt, 5 % cross-sectional area loss, Start	00:00:00		(Serv) 1
	5.70	**F1**	DES	Debris silt, 10 % cross-sectional area loss, Finish	00:00:00		(Serv) 1
	7.00		DES	Debris silt, 5 % cross-sectional area loss	00:00:00		(Serv) 1
	11.10		DES	Debris silt, 5 % cross-sectional area loss	00:00:00		(Serv) 1
	14.20		FH	Finish Survey, Remark: MH9	00:00:00		(Misc) 0

SURVEY SOLUTIONS

Survey Solutions
Irisweg 12
Ipswich
Tel: 01473 240410, Fax: N/A

Inspection report

Date:	Job nr.:	Weather:	Operator:	section number:	PLR:
06/09/2023	**60390**	**Dry**	**SWA**	**14**	**MH7 X X**
Present:	Vehicle:	Camera:	Preset:	Cleaned:	Grade:
		Solo pro Camera		**No**	

1:125	position	code	observation	counter	photo	grade

SURVEY SOLUTIONS

Survey Solutions
Irisweg 12
Ipswich
Tel: 01473 240410, Fax: N/A

Inspection report

Date:	Job nr.:	Weather:	Operator:	section number:	PLR:
06/09/2023	**60390**	**Dry**	**SWA**	**14**	**MH7 X X**
Present:	Vehicle:	Camera:	Preset:	Cleaned:	Grade:
		Solo pro Camera		**No**	

1:125	position	code	observation	counter	photo	grade

SURVEY SOLUTIONS

Survey Solutions
Irisweg 12
Ipswich
Tel: 01473 240410, Fax: N/A

Inspection report

Date:	Job nr.:	Weather:	Operator:	section number:	PLR:
06/09/2023	**60390**	**Dry**	**SWA**	**14**	**MH7 X X**
Present:	Vehicle:	Camera:	Preset:	Cleaned:	Grade:
		Solo pro Camera		**No**	

1:125	position	code	observation	counter	photo	grade

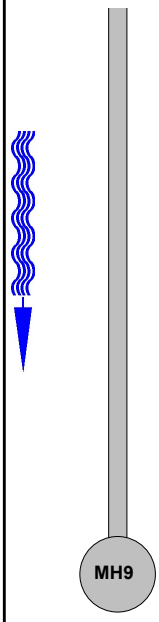

Structural Defects	Constructional Features
Service Defects	Miscellaneous Features

SURVEY SOLUTIONS

Survey Solutions
Irisweg 12
Ipswich
Tel: 01473 240410, Fax: N/A

Inspection photos

Place:	Road:	Date:	section number:	PLR:
Reading	**2 Norman Place**	**06/09/2023**	**14**	**MH7 X X**

Photo: 15_3a, 00:00:00
0.3m, Debris, 30 % cross-sectional area loss

SURVEY SOLUTIONS

Survey Solutions
Irisweg 12
Ipswich
Tel: 01473 240410, Fax: N/A

Inspection report

Date:	Job N°:	Weather:	Operator:	section number:	PLR:
06/09/2023	**60390**	**Dry**	**SWA**	**15**	**? X**
Present:	Vehicle:	Camera: **Solo pro Camera**	Preset:	Cleaned: **No**	Grade:

Road:	**2 Norman Place**	Division:		start MH:	**MH11 C**
Place:	**Reading**	District:		end MH:	**SA**
Location:		Tape No.:		Total length:	**6.8 m**

Purpose:		Shape/Size:	**Circular dia 150 mm**
Use:	**Surface water**	Material:	**Vitrified clay** Pipe length:
Catchment:		Lining:	
		Category:	

Comment:

Location details:

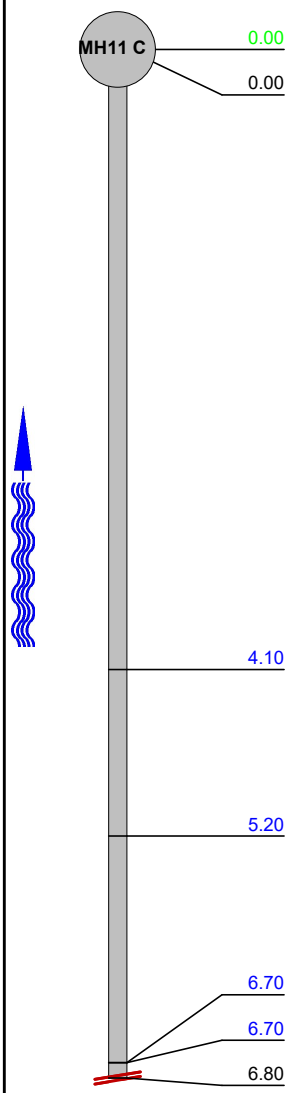

1:50	position		code	observation	counter	photo	grade
	0.00		MH	Manhole Remark: MH11 C	00:00:00		(Constr) 0
	0.00		ST	Start of Survey	00:00:00		(Misc) 0
	4.10		LD	Line of Sewer deviates down	00:00:00		(Serv) 0
	5.20	**S1**	DES	Debris silt, 10 % cross-sectional area loss, Start	00:00:00		(Serv) 1
	6.70	**C1**	DES	Debris silt, 20 % cross-sectional area loss, Changed	00:00:00		(Serv) 1
	6.70	**F1**	DES	Debris silt, 20 % cross-sectional area loss, Finish	00:00:00		(Serv) 1
	6.80		SA	Survey abandoned, Remark: Unable to pass blockage	00:00:00	174_7a	(Misc) 0

Structural Defects	Constructional Features
Service Defects	Miscellaneous Features

SURVEY SOLUTIONS

Survey Solutions
Irisweg 12
Ipswich
Tel: 01473 240410, Fax: N/A

Inspection photos

Place:	Road:	Date:	section number:	PLR:
Reading	**2 Norman Place**	**06/09/2023**	**15**	**? X**

Photo: 174_7a, 00:00:00
6.8m, Survey abandoned, Remark: Unable to pass blockage

SURVEY SOLUTIONS

Survey Solutions
Irisweg 12
Ipswich
Tel: 01473 240410, Fax: N/A

Inspection report

Date:	Job N°:	Weather:	Operator:	section number:	PLR:
06/09/2023	**60390**	**Dry**	**SWA**	**16**	**MH13 X X**
Present:	Vehicle:	Camera:	Preset:	Cleaned:	Grade:
		Solo pro Camera		**No**	

Road:	**2 Norman Place**	Division:		start MH:	**MH13 X**
Place:	**Reading**	District:		end MH:	**SA**
Location:		Tape No.:		Total length:	**5.8 m**

Purpose:		Shape/Size:	**Circular dia 150 mm**
Use:	**Foul**	Material:	**Vitrified clay** Pipe length:
Catchment:		Lining:	
		Category:	

Comment:

Location details:

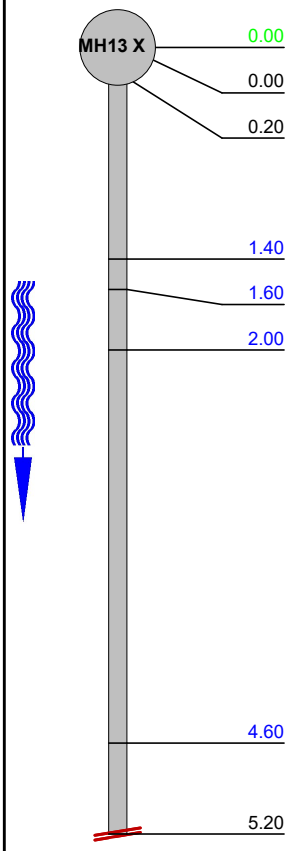

1:50	position	code	observation	counter	photo	grade
	0.00	MH	Manhole Remark: MH13 X	00:00:00		(Constr) 0
	0.00	ST	Start of Survey	00:00:00		(Misc) 0
	0.20	GP	General Condition photograph	00:00:00	183_3a	(Misc) 0
	1.40	LD	Line of Sewer deviates down	00:00:00		(Serv) 0
	1.60	LR	Line of Sewer deviates right	00:00:00		(Serv) 0
	2.00	LL	Line of Sewer deviates left	00:00:00		(Serv) 0
	4.60	WL	Water level, 10 % height/diameter	00:00:00		(Serv) 0
	5.20	SA	Survey abandoned, Remark: Unable to get clear footage pass this point	00:00:00		(Misc) 0

Structural Defects	Constructional Features
Service Defects	Miscellaneous Features

SURVEY SOLUTIONS

Survey Solutions
Irisweg 12
Ipswich
Tel: 01473 240410, Fax: N/A

Inspection photos

Place:	Road:	Date:	section number:	PLR:
Reading	**2 Norman Place**	**06/09/2023**	**16**	**MH13 X X**

Photo: 183_3a, 00:00:00
0.2m, General Condition photograph

SURVEY SOLUTIONS

Survey Solutions
Irisweg 12
Ipswich
Tel: 01473 240410, Fax: N/A

Inspection report

Date:	Job N°:	Weather:	Operator:	section number:	PLR:
06/09/2023	**60390**	**Dry**	**SWA**	**17**	**MH13 A X**
Present:	Vehicle:	Camera: **Solo pro Camera**	Preset:	Cleaned: **No**	Grade:

Road:	**2 Norman Place**	Division:		start MH:	**MH13 A**
Place:	**Reading**	District:		end MH:	**Gully**
Location:		Tape No.:		Total length:	**3.5 m**

Purpose:		Shape/Size:	**Circular dia 150 mm**
Use:	**Surface water**	Material:	**Vitrified clay** Pipe length:
Catchment:		Lining:	
		Category:	

Comment:

Location details:

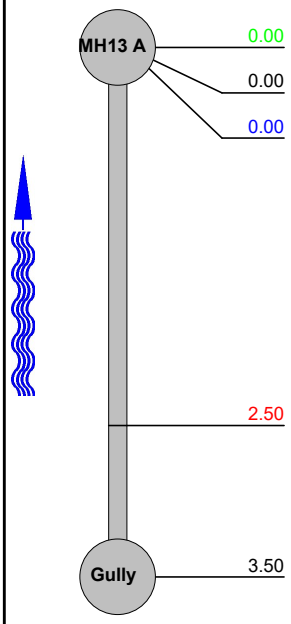

1:50	position	code	observation	counter	photo	grade
	0.00	MH	Manhole Remark: MH13 A	00:00:00		(Constr) 0
	0.00	ST	Start of Survey	00:00:00		(Misc) 0
	0.00	LR	Line of Sewer deviates right	00:00:00		(Serv) 0
	2.50	CC	Circumferential Crack, from 12 to 01 o´clock	00:00:00	187_4a	(Struct) 2
	3.50	FH	Finish Survey, Remark: Gully	00:00:00		(Misc) 0

Structural Defects	Constructional Features
Service Defects	Miscellaneous Features

SURVEY SOLUTIONS

Survey Solutions
Irisweg 12
Ipswich
Tel: 01473 240410, Fax: N/A

Inspection photos

Place:	Road:	Date:	section number:	PLR:
Reading	**2 Norman Place**	**06/09/2023**	**17**	**MH13 A X**

Photo: 187_4a, 00:00:00
2.5m, Circumferential Crack, from 12 to 01 o´clock

SURVEY SOLUTIONS

Survey Solutions
Irisweg 12
Ipswich
Tel: 01473 240410, Fax: N/A

Inspection report

Date:	Job N°:	Weather:	Operator:	section number:	PLR:
06/09/2023	**60390**	**Dry**	**SWA**	**18**	**? X**
Present:	Vehicle:	Camera: **Solo pro Camera**	Preset:	Cleaned: **No**	Grade:

Road:	**2 Norman Place**	Division:		start MH:	**MH13 B**
Place:	**Reading**	District:		end MH:	**Gully**
Location:		Tape No.:		Total length:	**4.31 m**

Purpose:		Shape/Size:	**Circular dia 150 mm**
Use:	**Surface water**	Material:	**Vitrified clay** Pipe length:
Catchment:		Lining:	
		Category:	

Comment:

Location details:

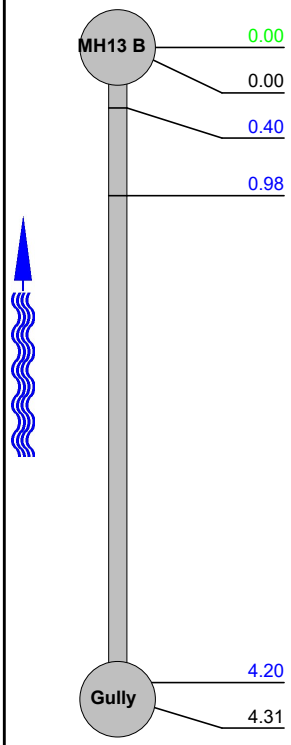

1:50	position		code	observation	counter	photo	grade
	0.00		MH	Manhole Remark: MH13 B	00:00:00		(Constr) 0
	0.00		ST	Start of Survey	00:00:00		(Misc) 0
	0.40	**S1**	DES	Debris silt, 20 % cross-sectional area loss, Start	00:00:00		(Serv) 1
	0.98	**C1**	DES	Debris silt, 5 % cross-sectional area loss, Changed	00:00:00		(Serv) 1
	4.20	**F1**	DES	Debris silt, 10 % cross-sectional area loss, Finish	00:00:00		(Serv) 1
	4.31		FH	Finish Survey, Remark: Gully	00:00:00		(Misc) 0

Structural Defects	Constructional Features
Service Defects	Miscellaneous Features

SURVEY SOLUTIONS

Survey Solutions
Irisweg 12
Ipswich
Tel: 01473 240410, Fax: N/A

Inspection report

Date:	Job N°:	Weather:	Operator:	section number:	PLR:
06/09/2023	**60390**	**Dry**	**SWA**	**19**	**MH14 X X**
Present:	Vehicle:	Camera: **Solo pro Camera**	Preset:	Cleaned: **No**	Grade:

Road:	**2 Norman Place**	Division:		start MH:	**MH14 X**
Place:	**Reading**	District:		end MH:	**MH23**
Location:		Tape No.:		Total length:	**26.4 m**

Purpose:		Shape/Size:	**Circular dia 225 mm**
Use:	**Surface water**	Material:	**Vitrified clay** Pipe length:
Catchment:		Lining:	
		Category:	

Comment:

Location details:

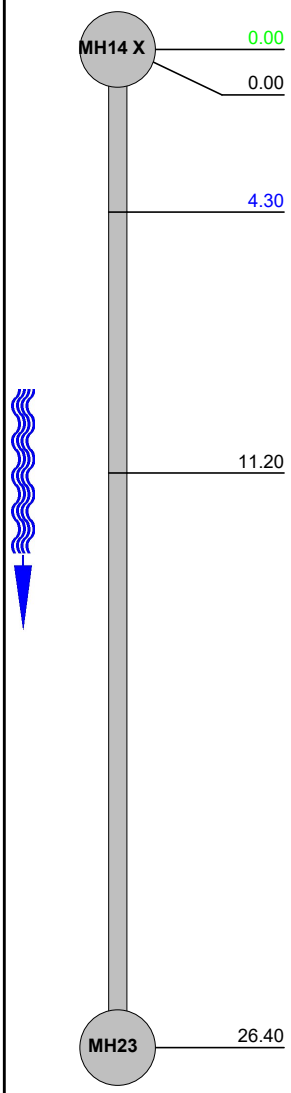

1:200	position	code	observation	counter	photo	grade
	0.00	MH	Manhole Remark: MH14 X	00:00:00		(Constr) 0
	0.00	ST	Start of Survey	00:00:00		(Misc) 0
	4.30	WL	Water level, 5 % height/diameter	00:00:00		(Serv) 0
	11.20	GP	General Condition photograph	00:00:00	23_4a	(Misc) 0
	26.40	FH	Finish Survey, Remark: MH23	00:00:00		(Misc) 0

Structural Defects	Constructional Features
Service Defects	Miscellaneous Features

SURVEY SOLUTIONS

Survey Solutions
Irisweg 12
Ipswich
Tel: 01473 240410, Fax: N/A

Inspection photos

Place:	Road:	Date:	section number:	PLR:
Reading	**2 Norman Place**	**06/09/2023**	**19**	**MH14 X X**

Photo: 23_4a, 00:00:00
11.2m, General Condition photograph

SURVEY SOLUTIONS

Survey Solutions
Irisweg 12
Ipswich
Tel: 01473 240410, Fax: N/A

Inspection report

Date:	Job N°:	Weather:	Operator:	section number:	PLR:
06/09/2023	**60390**	**Dry**	**SWA**	**20**	**? X**
Present:	Vehicle:	Camera: **Solo pro Camera**	Preset:	Cleaned: **No**	Grade:

Road:	**2 Norman Place**	Division:		start MH:	**MH14 A**
Place:	**Reading**	District:		end MH:	**MH**
Location:		Tape No.:		Total length:	**26.1 m**

Purpose:		Shape/Size:	**Circular dia 225 mm**
Use:	**Surface water**	Material:	**Vitrified clay** Pipe length:
Catchment:		Lining:	
		Category:	

Comment:

Location details:

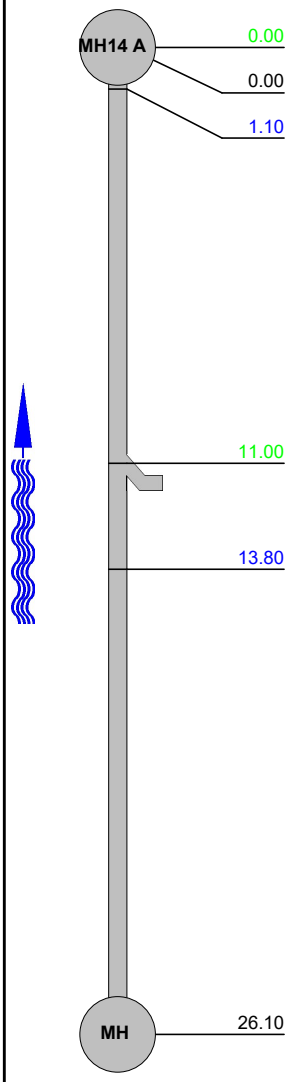

1:200	position	code	observation	counter	photo	grade
MH14 A	0.00	MH	Manhole Remark: MH14 A	00:00:00		(Constr) 0
	0.00	ST	Start of Survey	00:00:00		(Misc) 0
	1.10	WL	Water level, 5 % height/diameter	00:00:00		(Serv) 0
	11.00	JN	Junction at 10 o´clock, dia 150 mm	00:00:00	204_4a	(Constr) 0
	13.80	WL	Water level, 5 % height/diameter	00:00:00		(Serv) 0
MH	26.10	FH	Finish Survey, Remark: MH	00:00:00		(Misc) 0

Structural Defects	Constructional Features
Service Defects	Miscellaneous Features

SURVEY SOLUTIONS

Survey Solutions
Irisweg 12
Ipswich
Tel: 01473 240410, Fax: N/A

Inspection photos

Place:	Road:	Date:	section number:	PLR:
Reading	**2 Norman Place**	**06/09/2023**	**20**	**? X**

Photo: 204_4a, 00:00:00
11m, Junction at 10 o´clock, dia 150 mm

SURVEY SOLUTIONS

Survey Solutions
Irisweg 12
Ipswich
Tel: 01473 240410, Fax: N/A

Inspection report

Date:	Job N°:	Weather:	Operator:	section number:	PLR:
06/09/2023	**60390**	**Dry**	**SWA**	**21**	**MH15 x X**
Present:	Vehicle:	Camera: **Solo pro Camera**	Preset:	Cleaned: **No**	Grade:

Road:	**2 Norman Place**	Division:		start MH:	**MH15 x**
Place:	**Reading**	District:		end MH:	**SA**
Location:		Tape No.:		Total length:	**16 m**

Purpose:		Shape/Size:	**Circular dia 100 mm**
Use:	**Surface water**	Material:	**Vitrified clay** Pipe length:
Catchment:		Lining:	
		Category:	

Comment:

Location details:

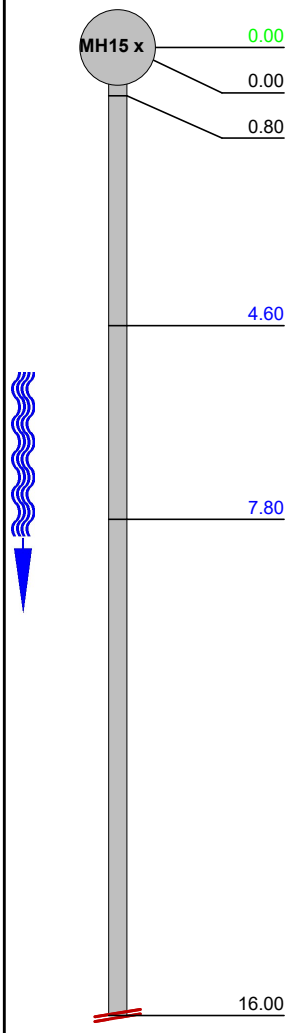

1:125	position		code	observation	counter	photo	grade
	0.00		MH	Manhole Remark: MH15 x	00:00:00		(Constr) 0
	0.00		ST	Start of Survey	00:00:00		(Misc) 0
	0.80		GP	General Condition photograph	00:00:00	214_3a	(Misc) 0
	4.60	**S1**	DES	Debris silt, 5 % cross-sectional area loss, Start	00:00:00		(Serv) 1
	7.80	**F1**	DES	Debris silt, 5 % cross-sectional area loss, Finish			(Serv) 1
	16.00		SA	Survey abandoned, Remark: Restricted Leverage	00:00:00		(Misc) 0

Structural Defects	Constructional Features
Service Defects	Miscellaneous Features

SURVEY SOLUTIONS

Survey Solutions
Irisweg 12
Ipswich
Tel: 01473 240410, Fax: N/A

Inspection photos

Place:	Road:	Date:	section number:	PLR:
Reading	**2 Norman Place**	**06/09/2023**	**21**	**MH15 x X**

Photo: 214_3a, 00:00:00
0.8m, General Condition photograph

SURVEY SOLUTIONS

Survey Solutions
Irisweg 12
Ipswich
Tel: 01473 240410, Fax: N/A

Inspection report

Date:	Job N°:	Weather:	Operator:	section number:	PLR:
06/09/2023	**60390**	**Dry**	**SWA**	**22**	**? X**
Present:	Vehicle:	Camera: **Solo pro Camera**	Preset:	Cleaned: **No**	Grade:

Road:	**2 Norman Place**	Division:		start MH:	**MH15 A**
Place:	**Reading**	District:		end MH:	**SA**
Location:		Tape No.:		Total length:	**3.4 m**

Purpose:		Shape/Size:	**Circular dia 100 mm**
Use:	**Surface water**	Material:	**Vitrified clay** Pipe length:
Catchment:		Lining:	
		Category:	

Comment:

Location details:

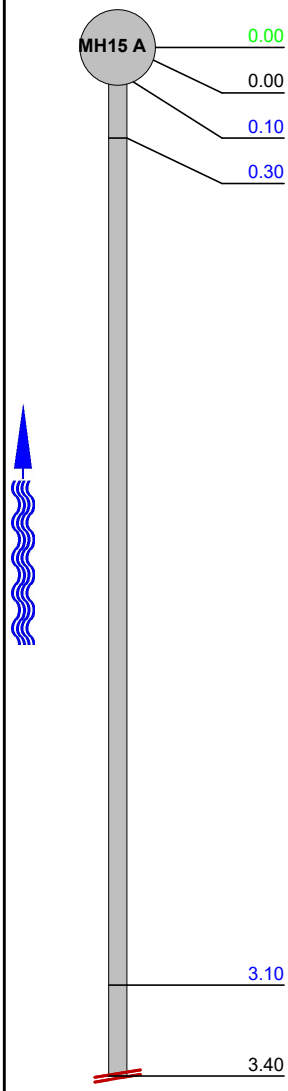

1:25	position		code	observation	counter	photo	grade
	0.00		MH	Manhole Remark: MH15 A	00:00:00		(Constr) 0
	0.00		ST	Start of Survey	00:00:00		(Misc) 0
	0.10	**S1**	DES	Debris silt, 20 % cross-sectional area loss, Start	00:00:00		(Serv) 1
	0.30	**F1**	DES	Debris silt, 20 % cross-sectional area loss, Finish	00:00:00		(Serv) 1
	3.10		DES	Debris silt, 10 % cross-sectional area loss	00:00:00	219_5a	(Serv) 1
	3.40		SA	Survey abandoned, Remark: Unable to pass blockage	00:00:00		(Misc) 0

Structural Defects	Constructional Features
Service Defects	Miscellaneous Features

SURVEY SOLUTIONS

Survey Solutions
Irisweg 12
Ipswich
Tel: 01473 240410, Fax: N/A

Inspection photos

Place:	Road:	Date:	section number:	PLR:
Reading	**2 Norman Place**	**06/09/2023**	**22**	**? X**

Photo: 219_5a, 00:00:00
3.1m, Debris silt, 10 % cross-sectional area loss

SURVEY SOLUTIONS

Survey Solutions
Irisweg 12
Ipswich
Tel: 01473 240410, Fax: N/A

Inspection report

Date:	Job N°:	Weather:	Operator:	section number:	PLR:
06/09/2023	**60390**	**Dry**	**SWA**	**23**	**MH17 X X**
Present:	Vehicle:	Camera:	Preset:	Cleaned:	Grade:
		Solo pro Camera		**No**	

Road:	**2 Norman Place**	Division:		start MH:	**MH17 X**
Place:	**Reading**	District:		end MH:	**MH**
Location:		Tape No.:		Total length:	**46.73 m**

Purpose:		Shape/Size:	**Circular dia 225 mm**
Use:	**Surface water**	Material:	**Vitrified clay** Pipe length:
Catchment:		Lining:	
		Category:	

Comment:

Location details:

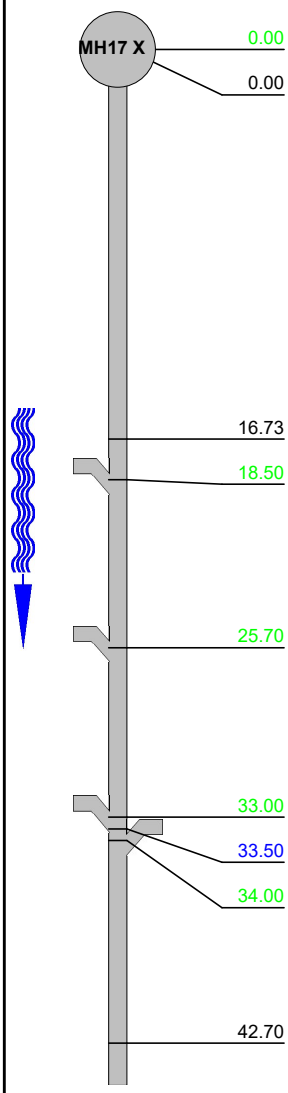

1:325	position	code	observation	counter	photo	grade
	0.00	MH	Manhole Remark: MH17 X	00:00:00		(Constr) 0
	0.00	ST	Start of Survey	00:00:00		(Misc) 0
	16.73	GP	General Condition photograph		27_3a	(Misc) 0
	18.50	JN	Junction at 03 o´clock, dia 100 mm	00:00:00	232_4a	(Constr) 0
	25.70	JN	Junction at 03 o´clock, dia 100 mm	00:00:00		(Constr) 0
	33.00	JN	Junction at 03 o´clock, dia 100 mm	00:00:00	234_6a	(Constr) 0
	33.50	WL	Water level, 5 % height/diameter	00:00:00		(Serv) 0
	34.00	JN	Junction at 10 o´clock, dia 100 mm	00:00:00	236_8a	(Constr) 0
	42.70	FH	Finish Survey, Remark: MH	00:00:00		(Misc) 0

Survey Solutions
Irisweg 12
Ipswich
Tel: 01473 240410, Fax: N/A

Inspection report

Date:	Job nr.:	Weather:	Operator:	section number:	PLR:
06/09/2023	**60390**	**Dry**	**SWA**	**23**	**MH17 X X**
Present:	Vehicle:	Camera:	Preset:	Cleaned:	Grade:
		Solo pro Camera		**No**	

1:325	position	code	observation	counter	photo	grade

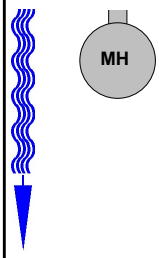

Structural Defects	Constructional Features
Service Defects	Miscellaneous Features

SURVEY SOLUTIONS

Survey Solutions
Irisweg 12
Ipswich
Tel: 01473 240410, Fax: N/A

Inspection photos

Place:	Road:	Date:	section number:	PLR:
Reading	**2 Norman Place**	**06/09/2023**	**23**	**MH17 X X**

Photo: 27_3a
16.73m, General Condition photograph

Photo: 232_4a, 00:00:00
18.5m, Junction at 03 o´clock, dia 100 mm

Photo: 234_6a, 00:00:00
33m, Junction at 03 o´clock, dia 100 mm

Photo: 236_8a, 00:00:00
34m, Junction at 10 o´clock, dia 100 mm

SURVEY SOLUTIONS

Survey Solutions
Irisweg 12
Ipswich
Tel: 01473 240410, Fax: N/A

Inspection report

Date:	Job N°:	Weather:	Operator:	section number:	PLR:
06/09/2023	**60390**	**Dry**	**SWA**	**24**	**? X**
Present:	Vehicle:	Camera: **Solo pro Camera**	Preset:	Cleaned: **No**	Grade:

Road:	**2 Norman Place**	Division:		start MH:	**MH17 A**
Place:	**Reading**	District:		end MH:	**DP**
Location:		Tape No.:		Total length:	**5.85 m**

Purpose:		Shape/Size:	**Circular dia 100 mm**
Use:	**Surface water**	Material:	**Vitrified clay** Pipe length:
Catchment:		Lining:	
		Category:	

Comment:

Location details:

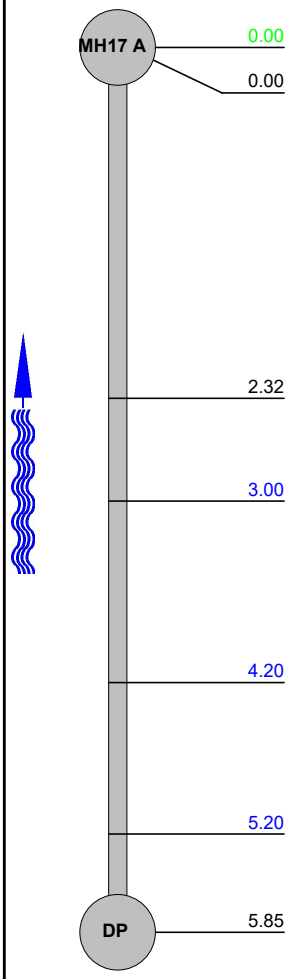

1:50	position	code	observation	counter	photo	grade
	0.00	MH	Manhole Remark: MH17 A	00:00:00		(Constr) 0
	0.00	ST	Start of Survey	00:00:00		(Misc) 0
	2.32	GP	General Condition photograph	00:00:00	227_3a	(Misc) 0
	3.00	LU	Line of Sewer deviates up	00:00:00		(Serv) 0
	4.20	LD	Line of Sewer deviates down	00:00:00		(Serv) 0
	5.20	LU	Line of Sewer deviates up	00:00:00		(Serv) 0
	5.85	FH	Finish Survey, Remark: DP	00:00:00	231_7a	(Misc) 0

Structural Defects	Constructional Features
Service Defects	Miscellaneous Features

SURVEY SOLUTIONS

Survey Solutions
Irisweg 12
Ipswich
Tel: 01473 240410, Fax: N/A

Inspection photos

Place:	Road:	Date:	section number:	PLR:
Reading	**2 Norman Place**	**06/09/2023**	**24**	**? X**

Photo: 227_3a, 00:00:00
2.32m, General Condition photograph

Photo: 231_7a, 00:00:00
5.85m, Finish Survey, Remark: DP

SURVEY SOLUTIONS

Survey Solutions
Irisweg 12
Ipswich
Tel: 01473 240410, Fax: N/A

Inspection report

Date:	Job N°:	Weather:	Operator:	section number:	PLR:
06/09/2023	**60390**	**Dry**	**SWA**	**25**	**? X**
Present:	Vehicle:	Camera: **Solo pro Camera**	Preset:	Cleaned: **No**	Grade:

Road:	**2 Norman Place**	Division:		start MH:	**MH17 B**
Place:	**Reading**	District:		end MH:	**SA**
Location:		Tape No.:		Total length:	**32.4 m**

Purpose:		Shape/Size:	**Circular dia 225 mm**
Use:	**Surface water**	Material:	**Vitrified clay** Pipe length:
Catchment:		Lining:	
		Category:	

Comment:

Location details:

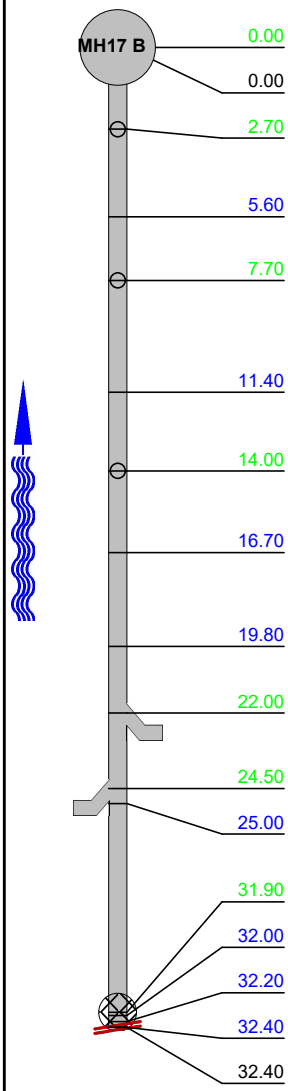

1:250	position		code	observation	counter	photo	grade
	0.00		MH	Manhole Remark: MH17 B	00:00:00		(Constr) 0
	0.00		ST	Start of Survey	00:00:00		(Misc) 0
	2.70		JN	Junction at 11 o´clock, dia 150 mm	00:00:00	240_3a	(Constr) 0
	5.60		WL	Water level, 5 % height/diameter	00:00:00		(Serv) 0
	7.70		JN	Junction at 11 o´clock, dia 150 mm	00:00:00		(Constr) 0
	11.40		WL	Water level, 5 % height/diameter	00:00:00		(Serv) 0
	14.00		JN	Junction at 12 o´clock, dia 100 mm	00:00:00	244_7a	(Constr) 0
	16.70	S1	DES	Debris silt, 10 % cross-sectional area loss, Start	00:00:00		(Serv) 1
	19.80	F1	DES	Debris silt, 10 % cross-sectional area loss, Finish	00:00:00		(Serv) 1
	22.00		JN	Junction at 10 o´clock, dia 150 mm	00:00:00	247_10a	(Constr) 0
	24.50		JN	Junction at 03 o´clock, dia 150 mm	00:00:00	248_11a	(Constr) 0
	25.00	S1	DES	Debris silt, 5 % cross-sectional area loss, Start	00:00:00		(Serv) 1
	31.90		MH	Manhole Remark: Chamber visible	00:00:00	250_13a	(Constr) 0
	32.00	F1	DES	Debris silt, 5 % cross-sectional area loss, Finish	00:00:00		(Serv) 1
	32.20	S1	DES	Debris silt, 5 % cross-sectional area loss, Start	00:00:00		(Serv) 1
	32.40	F1	DES	Debris silt, 5 % cross-sectional area loss, Finish	00:00:00		(Serv) 1
	32.40		SA	Survey abandoned, Remark: Restricted Leverage	00:00:00		(Misc) 0

Structural Defects	Constructional Features
Service Defects	Miscellaneous Features

SURVEY SOLUTIONS

Survey Solutions
Irisweg 12
Ipswich
Tel: 01473 240410, Fax: N/A

Inspection photos

Place:	Road:	Date:	section number:	PLR:
Reading	**2 Norman Place**	**06/09/2023**	**25**	**? X**

Photo: 240_3a, 00:00:00
2.7m, Junction at 11 o´clock, dia 150 mm

Photo: 244_7a, 00:00:00
14m, Junction at 12 o´clock, dia 100 mm

Photo: 247_10a, 00:00:00
22m, Junction at 10 o´clock, dia 150 mm

Photo: 248_11a, 00:00:00
24.5m, Junction at 03 o´clock, dia 150 mm

SURVEY SOLUTIONS

Survey Solutions
Irisweg 12
Ipswich
Tel: 01473 240410, Fax: N/A

Inspection photos

Place:	Road:	Date:	section number:	PLR:
Reading	**2 Norman Place**	**06/09/2023**	**25**	**? X**

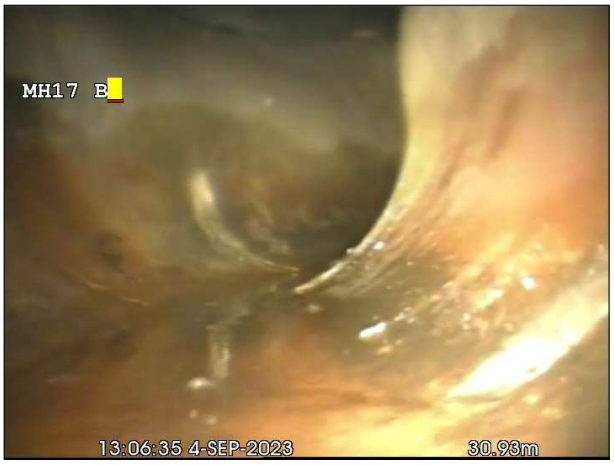

Photo: 250_13a, 00:00:00
31.9m, Manhole Remark: Chamber visible

SURVEY SOLUTIONS

Survey Solutions
Irisweg 12
Ipswich
Tel: 01473 240410, Fax: N/A

Inspection report

Date:	Job N°:	Weather:	Operator:	section number:	PLR:
06/09/2023	**60390**	**Dry**	**SWA**	**26**	**? X**
Present:	Vehicle:	Camera: **Solo pro Camera**	Preset:	Cleaned: **No**	Grade:

Road:	**2 Norman Place**	Division:		start MH:	**MH17 C**
Place:	**Reading**	District:		end MH:	**SA**
Location:		Tape No.:		Total length:	**9.5 m**

Purpose:		Shape/Size:	**Circular dia 100 mm**
Use:	**Surface water**	Material:	**Vitrified clay** Pipe length:
Catchment:		Lining:	
		Category:	

Comment:

Location details:

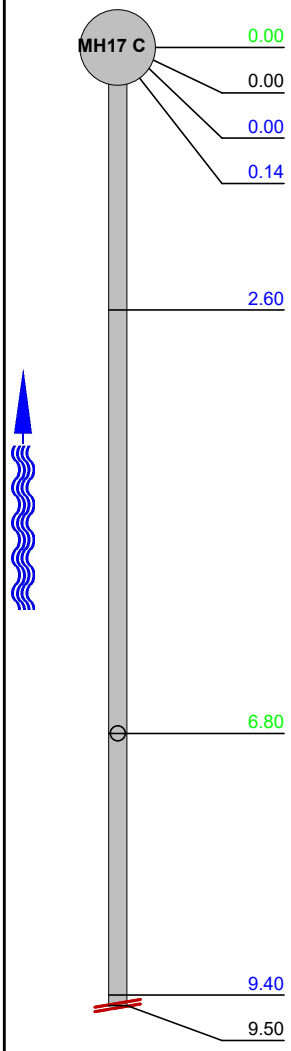

1:75	position		code	observation	counter	photo	grade
	0.00		MH	Manhole Remark: MH17 C	00:00:00		(Constr) 0
	0.00		ST	Start of Survey	00:00:00		(Misc) 0
	0.00	**S1**	DES	Debris silt, 5 % cross-sectional area loss, Start	00:00:00		(Serv) 1
	0.14		LL	Line of Sewer deviates left	00:00:00		(Serv) 0
	2.60		WL	Water level, 5 % height/diameter	00:00:00		(Serv) 0
	6.80		JN	Junction at 01 o´clock, dia 100 mm	00:00:00	260_6a	(Constr) 0
	9.40	**F1**	DES	Debris silt, 5 % cross-sectional area loss, Finish	00:00:00		(Serv) 1
	9.50		SA	Survey abandoned, Remark: Restricted leverage	00:00:00		(Misc) 0

Structural Defects	**Constructional Features**
Service Defects	**Miscellaneous Features**

SURVEY SOLUTIONS

Survey Solutions
Irisweg 12
Ipswich
Tel: 01473 240410, Fax: N/A

Inspection photos

Place:	Road:	Date:	section number:	PLR:
Reading	**2 Norman Place**	**06/09/2023**	**26**	**? X**

Photo: 260_6a, 00:00:00
6.8m, Junction at 01 o´clock, dia 100 mm

SURVEY SOLUTIONS

Survey Solutions
Irisweg 12
Ipswich
Tel: 01473 240410, Fax: N/A

Inspection report

Date:	Job N°:	Weather:	Operator:	section number:	PLR:
06/09/2023	**60390**	**Dry**	**SWA**	**27**	**MH22 X X**
Present:	Vehicle:	Camera: **Solo pro Camera**	Preset:	Cleaned: **No**	Grade:

Road:	**2 Norman Place**	Division:		start MH:	**MH22 X**
Place:	**Reading**	District:		end MH:	**MH6 C**
Location:		Tape No.:		Total length:	**20.7 m**

Purpose:		Shape/Size:	**Circular dia 100 mm**
Use:	**Foul**	Material:	**Vitrified clay** Pipe length:
Catchment:		Lining:	
		Category:	

Comment:

Location details:

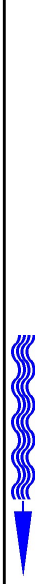

1:175	position		code	observation	counter	photo	grade
MH22 X	0.00		MH	Manhole Remark: MH22 X	00:00:00		(Constr) 0
	0.00		ST	Start of Survey	00:00:00		(Misc) 0
	0.02		WL	Water level, 5 % height/diameter	00:00:00		(Serv) 0
	0.50	**S1**	DES	Debris silt, 20 % cross-sectional area loss, Start	00:00:00		(Serv) 1
	6.80		WL	Water level, 20 % height/diameter	00:00:00		(Serv) 0
	19.80	**F1**	DES	Debris silt, 20 % cross-sectional area loss, Finish	00:00:00		(Serv) 1
MH6 C	20.70		FH	Finish Survey, Remark: MH6 C	00:00:00		(Misc) 0

Structural Defects	**Constructional Features**
Service Defects	**Miscellaneous Features**

SURVEY SOLUTIONS

Survey Solutions
Irisweg 12
Ipswich
Tel: 01473 240410, Fax: N/A

Inspection report

Date:	Job N°:	Weather:	Operator:	section number:	PLR:
06/09/2023	**60390**	**Dry**	**SWA**	**28**	**? X**
Present:	Vehicle:	Camera: **Solo pro Camera**	Preset:	Cleaned: **No**	Grade:

Road:	**2 Norman Place**	Division:		start MH:	**MH22 A**
Place:	**Reading**	District:		end MH:	**SA**
Location:		Tape No.:		Total length:	**0.7 m**

Purpose:		Shape/Size:	**Circular dia 100 mm**
Use:	**Foul**	Material:	**Vitrified clay** Pipe length:
Catchment:		Lining:	
		Category:	

Comment:

Location details:

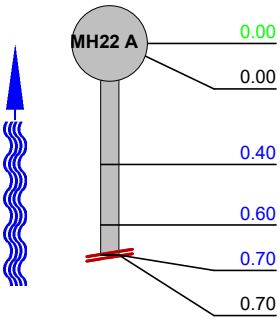

1:25	position		code	observation	counter	photo	grade
	0.00		MH	Manhole Remark: MH22 A	00:00:00		(Constr) 0
	0.00		ST	Start of Survey	00:00:00		(Misc) 0
	0.40	**S1**	DE	Debris, 5 % cross-sectional area loss, Start	00:00:00		(Serv) 1
	0.60	**F1**	DE	Debris, 5 % cross-sectional area loss, Finish	00:00:00		(Serv) 1
	0.70		DE	Debris, 50 % cross-sectional area loss	00:00:00	278_5a	(Serv) 1
	0.70		SA	Survey abandoned, Remark: Unable to pass blockage	00:00:00		(Misc) 0

Structural Defects	**Constructional Features**
Service Defects	**Miscellaneous Features**

SURVEY SOLUTIONS

Survey Solutions
Irisweg 12
Ipswich
Tel: 01473 240410, Fax: N/A

Inspection photos

Place:	Road:	Date:	section number:	PLR:
Reading	**2 Norman Place**	**06/09/2023**	**28**	**? X**

Photo: 278_5a, 00:00:00
0.7m, Debris, 50 % cross-sectional area loss

SURVEY SOLUTIONS

Survey Solutions
Irisweg 12
Ipswich
Tel: 01473 240410, Fax: N/A

Inspection report

Date:	Job N°:	Weather:	Operator:	section number:	PLR:
06/09/2023	**60390**	**Dry**	**SWA**	**29**	**? X**
Present:	Vehicle:	Camera: **Solo pro Camera**	Preset:	Cleaned: **No**	Grade:

Road:	**2 Norman Place**	Division:		start MH:	**MH22 B**
Place:	**Reading**	District:		end MH:	**MH**
Location:		Tape No.:		Total length:	**18.2 m**

Purpose:		Shape/Size:	**Circular dia 100 mm**
Use:	**Foul**	Material:	**Vitrified clay** Pipe length:
Catchment:		Lining:	
		Category:	

Comment:

Location details:

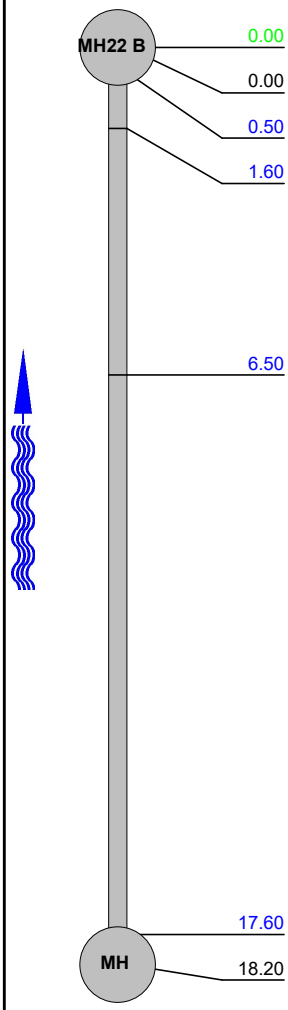

1:150	position		code	observation	counter	photo	grade
	0.00		MH	Manhole Remark: MH22 B	00:00:00		(Constr) 0
	0.00		ST	Start of Survey	00:00:00		(Misc) 0
	0.50		WL	Water level, 30 % height/diameter	00:00:00		(Serv) 0
	1.60		WL	Water level, 50 % height/diameter	00:00:00		(Serv) 0
	6.50	**S1**	DES	Debris silt, 50 % cross-sectional area loss, Start,	00:00:00	284_5a	(Serv) 1
	17.60	**F1**	DES	Debris silt, 50 % cross-sectional area loss, Finish	00:00:00		(Serv) 1
	18.20		FH	Finish Survey, Remark: Chamber visible	00:00:00		(Misc) 0

Structural Defects	Constructional Features
Service Defects	Miscellaneous Features

SURVEY SOLUTIONS

Survey Solutions
Irisweg 12
Ipswich
Tel: 01473 240410, Fax: N/A

Inspection photos

Place:	Road:	Date:	section number:	PLR:
Reading	**2 Norman Place**	**06/09/2023**	**29**	**? X**

Photo: 284_5a, 00:00:00
6.5m, Debris silt, 50 % cross-sectional area loss, Start,

SURVEY SOLUTIONS

Survey Solutions
Irisweg 12
Ipswich
Tel: 01473 240410, Fax: N/A

Inspection report

Date:	Job N°:	Weather:	Operator:	section number:	PLR:
06/09/2023	**60390**	**Dry**	**SWA**	**30**	**? X**
Present:	Vehicle:	Camera: **Solo pro Camera**	Preset:	Cleaned: **No**	Grade:

Road:	**2 Norman Place**	Division:		start MH:	**MH22 C**
Place:	**Reading**	District:		end MH:	**SA**
Location:		Tape No.:		Total length:	**4.5 m**

Purpose:		Shape/Size:	**Circular dia 100 mm**
Use:	**Foul**	Material:	**Vitrified clay** Pipe length:
Catchment:		Lining:	
		Category:	

Comment:

Location details:

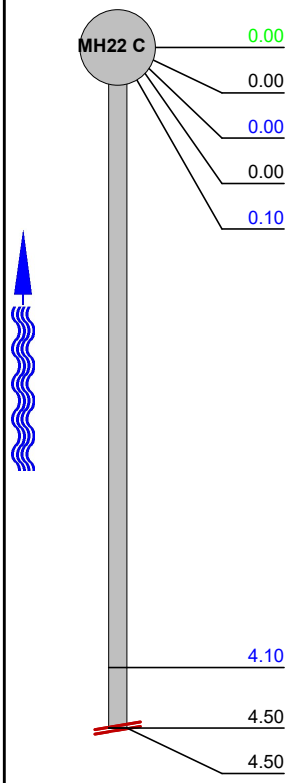

1:50	position		code	observation	counter	photo	grade
	0.00		MH	Manhole Remark: MH22 C	00:00:00		(Constr) 0
	0.00		ST	Start of Survey	00:00:00		(Misc) 0
	0.00		WL	Water level, 40 % height/diameter	00:00:00		(Serv) 0
	0.00	**S1**	CU	Camera Underwater, Start	00:00:00		(Misc) 0
	0.10		DES	Debris silt, 10 % cross-sectional area loss	00:00:00		(Serv) 1
	4.10		WL	Water level, 0 % height/diameter	00:00:00		(Serv) 0
	4.50	**F1**	CU	Camera Underwater, Finish	00:00:00		(Misc) 0
	4.50		SA	Survey abandoned, Remark: Restricted Leverage	00:00:00		(Misc) 0

Structural Defects	**Constructional Features**
Service Defects	**Miscellaneous Features**

SURVEY SOLUTIONS

Survey Solutions
Irisweg 12
Ipswich
Tel: 01473 240410, Fax: N/A

Inspection report

Date:	Job N°:	Weather:	Operator:	section number:	PLR:
06/09/2023	**60390**	**Dry**	**SWA**	**31**	**MH23 X X**
Present:	Vehicle:	Camera: **Solo pro Camera**	Preset:	Cleaned: **No**	Grade:

Road:	**2 Norman Place**	Division:		start MH:	**MH23 X**
Place:	**Reading**	District:		end MH:	**Colvert**
Location:		Tape No.:		Total length:	**27.7 m**

Purpose:		Shape/Size:	**Circular dia 300 mm**
Use:	**Surface water**	Material:	**Vitrified clay** Pipe length:
Catchment:		Lining:	
		Category:	

Comment:

Location details:

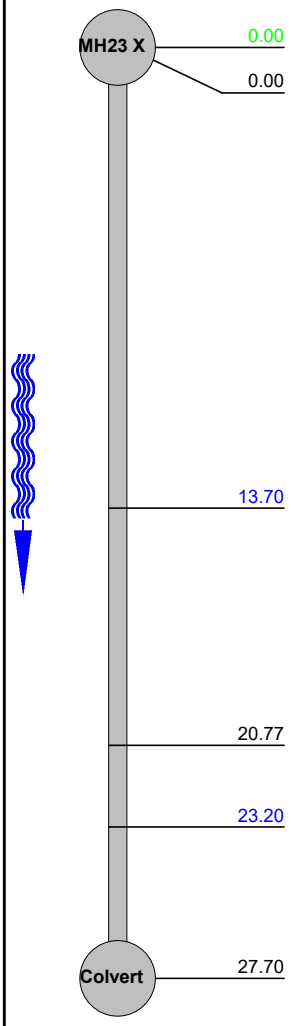

1:225	position	code	observation	counter	photo	grade
	0.00	MH	Manhole Remark: MH23 X	00:00:00		(Constr) 0
	0.00	ST	Start of Survey	00:00:00		(Misc) 0
	13.70	WL	Water level, 5 % height/diameter	00:00:00		(Serv) 0
	20.77	GP	General Condition photograph	00:00:00		(Misc) 0
	23.20	WL	Water level, 0 % height/diameter	00:00:00		(Serv) 0
	27.70	FH	Finish Survey, Remark: Colvert	00:00:00	35_6a	(Misc) 0

Structural Defects	Constructional Features
Service Defects	Miscellaneous Features

SURVEY SOLUTIONS

Survey Solutions
Irisweg 12
Ipswich
Tel: 01473 240410, Fax: N/A

Inspection photos

Place:	Road:	Date:	section number:	PLR:
Reading	**2 Norman Place**	**06/09/2023**	**31**	**MH23 X X**

Photo: 35_6a, 00:00:00
27.7m, Finish Survey, Remark: Colvert

SURVEY SOLUTIONS

Survey Solutions
Irisweg 12
Ipswich
Tel: 01473 240410, Fax: N/A

Inspection report

Date:	Job N°:	Weather:	Operator:	section number:	PLR:
06/09/2023	**60390**	**Dry**	**SWA**	**32**	**? X**
Present:	Vehicle:	Camera: **Solo pro Camera**	Preset:	Cleaned: **No**	Grade:

Road:	**2 Norman Place**	Division:		start MH:	**MH23 A**
Place:	**Reading**	District:		end MH:	**SA**
Location:		Tape No.:		Total length:	**29.8 m**

Purpose:		Shape/Size:	**Circular dia 225 mm**
Use:	**Surface water**	Material:	**Vitrified clay** Pipe length:
Catchment:		Lining:	
		Category:	

Comment:

Location details:

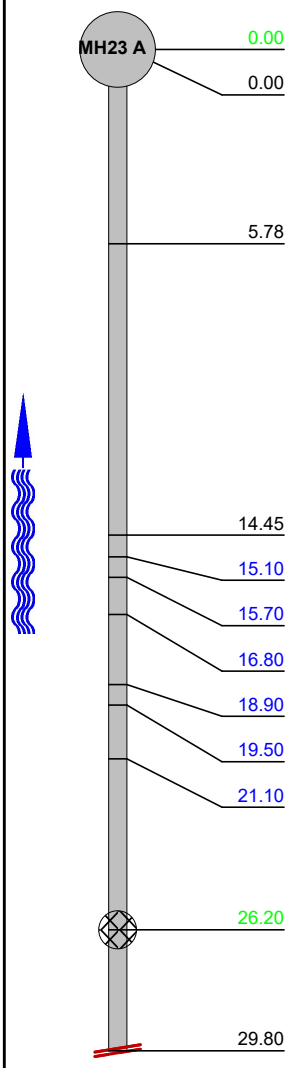

1:225	position	code	observation	counter	photo	grade
	0.00	MH	Manhole Remark: MH23 A	00:00:00		(Constr) 0
	0.00	ST	Start of Survey	00:00:00		(Misc) 0
	5.78	GP	General Condition photograph	00:00:00	306_3a	(Misc) 0
	14.45	GP	General Condition photograph	00:00:00	307_4a	(Misc) 0
	15.10	DES	Debris silt, 5 % cross-sectional area loss	00:00:00		(Serv) 1
	15.70	DES	Debris silt, 5 % cross-sectional area loss			(Serv) 1
	16.80	WL	Water level, 5 % height/diameter	00:00:00		(Serv) 0
	18.90	WL	Water level, 0 % height/diameter	00:00:00		(Serv) 0
	19.50	LD	Line of Sewer deviates down	00:00:00		(Serv) 0
	21.10	DES	Debris silt, 5 % cross-sectional area loss	00:00:00		(Serv) 1
	26.20	MH	Manhole Remark: MH	00:00:00	314_11a	(Constr) 0
	29.80	SA	Survey abandoned, Remark: Rescricted leverage	00:00:00		(Misc) 0

Structural Defects	Constructional Features
Service Defects	Miscellaneous Features

SURVEY SOLUTIONS

Survey Solutions
Irisweg 12
Ipswich
Tel: 01473 240410, Fax: N/A

Inspection photos

Place:	Road:	Date:	section number:	PLR:
Reading	**2 Norman Place**	**06/09/2023**	**32**	**? X**

Photo: 306_3a, 00:00:00
5.78m, General Condition photograph

Photo: 307_4a, 00:00:00
14.45m, General Condition photograph

Photo: 314_11a, 00:00:00
26.2m, Manhole Remark: MH

SURVEY SOLUTIONS

Survey Solutions
Irisweg 12
Ipswich
Tel: 01473 240410, Fax: N/A

Inspection report

Date:	Job N°:	Weather:	Operator:	section number:	PLR:
06/09/2023	**60390**	**Dry**	**SWA**	**33**	**SA X**
Present:	Vehicle:	Camera: **Solo pro Camera**	Preset:	Cleaned: **No**	Grade:

Road:	**2 Norman Place**	Division:		start MH:	**MH23 B**
Place:	**Reading**	District:		end MH:	**SA**
Location:		Tape No.:		Total length:	**16 m**

Purpose:		Shape/Size:	**Circular dia 100 mm**
Use:	**Surface water**	Material:	**Vitrified clay** Pipe length:
Catchment:		Lining:	
		Category:	

Comment:

Location details:

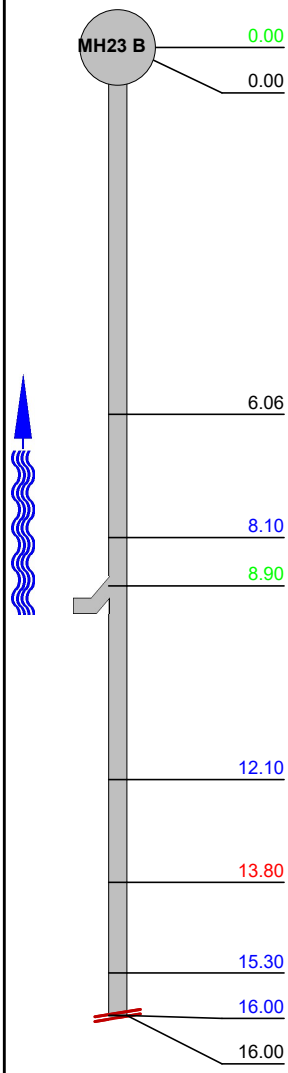

1:125	position	code	observation	counter	photo	grade
	0.00	MH	Manhole Remark: MH23 B	00:00:00		(Constr) 0
	0.00	ST	Start of Survey	00:00:00		(Misc) 0
	6.06	GP	General Condition photograph	00:00:00	319_3a	(Misc) 0
	8.10	LR	Line of Sewer deviates right	00:00:00		(Serv) 0
	8.90	JN	Junction at 02 o´clock, dia 100 mm	00:00:00	321_5a	(Constr) 0
	12.10	LL	Line of Sewer deviates left	00:00:00		(Serv) 0
	13.80	JDM	Joint displaced. Medium	00:00:00	323_7a	(Struct) 1
	15.30	LL	Line of Sewer deviates left	00:00:00		(Serv) 0
	16.00	LU	Line of Sewer deviates up	00:00:00		(Serv) 0
	16.00	SA	Survey abandoned, Remark: Unable to pass bend	00:00:00		(Misc) 0

Structural Defects	Constructional Features
Service Defects	Miscellaneous Features

SURVEY SOLUTIONS

Survey Solutions
Irisweg 12
Ipswich
Tel: 01473 240410, Fax: N/A

Inspection photos

Place:	Road:	Date:	section number:	PLR:
Reading	**2 Norman Place**	**06/09/2023**	**33**	**SA X**

Photo: 319_3a, 00:00:00
6.06m, General Condition photograph

Photo: 321_5a, 00:00:00
8.9m, Junction at 02 o´clock, dia 100 mm

Photo: 323_7a, 00:00:00
13.8m, Joint displaced. Medium

SURVEY SOLUTIONS

Survey Solutions
Irisweg 12
Ipswich
Tel: 01473 240410, Fax: N/A

Inspection report

Date:	Job N°:	Weather:	Operator:	section number:	PLR:
06/09/2023	**60390**	**Dry**	**SWA**	**34**	**? X**
Present:	Vehicle:	Camera: **Solo pro Camera**	Preset:	Cleaned: **No**	Grade:

Road:	**2 Norman Place**	Division:		start MH:	**MH23 C**
Place:	**Reading**	District:		end MH:	**MH14**
Location:		Tape No.:		Total length:	**26.6 m**

Purpose:		Shape/Size:	**Circular dia 100 mm**
Use:	**Surface water**	Material:	**Vitrified clay** Pipe length:
Catchment:		Lining:	
		Category:	

Comment:

Location details:

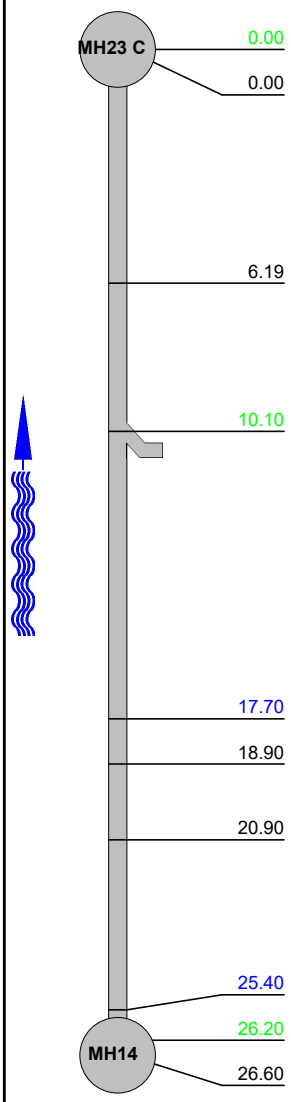

1:200	position		code	observation	counter	photo	grade
	0.00		MH	Manhole Remark: MH23 C	00:00:00		(Constr) 0
	0.00		ST	Start of Survey	00:00:00		(Misc) 0
	6.19		GP	General Condition photograph	00:00:00	329_3a	(Misc) 0
	10.10		JN	Junction at 10 o´clock, dia 100 mm	00:00:00	330_4a	(Constr) 0
	17.70		WL	Water level, 5 % height/diameter	00:00:00		(Serv) 0
	18.90	**S1**	CU	Camera Underwater, Start	00:00:00		(Misc) 0
	20.90	**F1**	CU	Camera Underwater, Finish	00:00:00		(Misc) 0
	25.40		WL	Water level, 0 % height/diameter	00:00:00		(Serv) 0
	26.20		MH	Manhole Remark: MH15 X	00:00:00	335_9a	(Constr) 0
	26.60		FH	Finish Survey, Remark: MH14	00:00:00		(Misc) 0

Structural Defects	**Constructional Features**
Service Defects	**Miscellaneous Features**

SURVEY SOLUTIONS

Survey Solutions
Irisweg 12
Ipswich
Tel: 01473 240410, Fax: N/A

Inspection photos

Place:	Road:	Date:	section number:	PLR:
Reading	**2 Norman Place**	**06/09/2023**	**34**	**? X**

Photo: 329_3a, 00:00:00
6.19m, General Condition photograph

Photo: 330_4a, 00:00:00
10.1m, Junction at 10 o´clock, dia 100 mm

Photo: 335_9a, 00:00:00
26.2m, Manhole Remark: MH15 X

SURVEY SOLUTIONS

Survey Solutions
Irisweg 12
Ipswich
Tel: 01473 240410, Fax: N/A

Inspection report

Date:	Job N°:	Weather:	Operator:	section number:	PLR:
06/09/2023	**60390**	**Dry**	**SWA**	**35**	**? X**
Present:	Vehicle:	Camera: **Solo pro Camera**	Preset:	Cleaned: **No**	Grade:

Road:	**2 Norman Place**	Division:		start MH:	**MH24 B**
Place:	**Reading**	District:		end MH:	**SA**
Location:		Tape No.:		Total length:	**4.9 m**

Purpose:		Shape/Size:	**Circular dia 100 mm**
Use:	**Surface water**	Material:	**Vitrified clay** Pipe length:
Catchment:		Lining:	
		Category:	

Comment:

Location details:

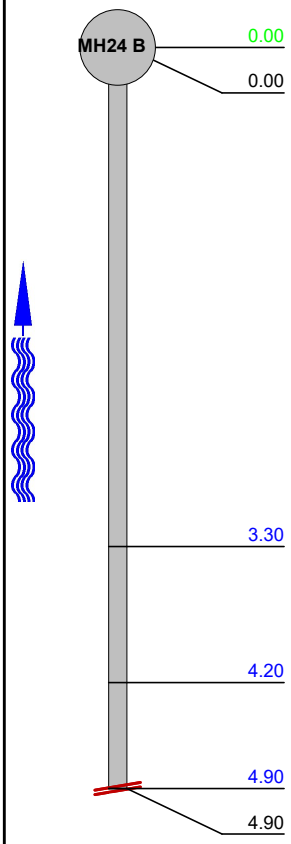

1:50	position		code	observation	counter	photo	grade
	0.00		MH	Manhole Remark: MH24 B	00:00:00		(Constr) 0
	0.00		ST	Start of Survey	00:00:00		(Misc) 0
	3.30	**S1**	DE	Debris, 20 % cross-sectional area loss, Start, Remark: Roots	00:00:00		(Serv) 1
	4.20	**F1**	DE	Debris, 20 % cross-sectional area loss, Finish	00:00:00		(Serv) 1
	4.90		DE	Debris, 95 % cross-sectional area loss	00:00:00	344_5a	(Serv) 1
	4.90		SA	Survey abandoned, Remark: Unable to pass blockage	00:00:00		(Misc) 0

Structural Defects	**Constructional Features**
Service Defects	**Miscellaneous Features**

SURVEY SOLUTIONS

Survey Solutions
Irisweg 12
Ipswich
Tel: 01473 240410, Fax: N/A

Inspection photos

Place:	Road:	Date:	section number:	PLR:
Reading	**2 Norman Place**	**06/09/2023**	**35**	**? X**

Photo: 344_5a, 00:00:00
4.9m, Debris, 95 % cross-sectional area loss

SURVEY SOLUTIONS

Survey Solutions
Irisweg 12
Ipswich
Tel: 01473 240410, Fax: N/A

Inspection report

Date:	Job N°:	Weather:	Operator:	section number:	PLR:
06/09/2023	**60390**	**Dry**	**SWA**	**36**	**MH25 X X**
Present:	Vehicle:	Camera: **Solo pro Camera**	Preset:	Cleaned: **No**	Grade:

Road:	**2 Norman Place**	Division:		start MH:	**MH25 X**
Place:	**Reading**	District:		end MH:	**MH24**
Location:		Tape No.:		Total length:	**5.2 m**

Purpose:		Shape/Size:	**Circular dia 300 mm**
Use:	**Surface water**	Material:	**Vitrified clay** Pipe length:
Catchment:		Lining:	
		Category:	

Comment:

Location details:

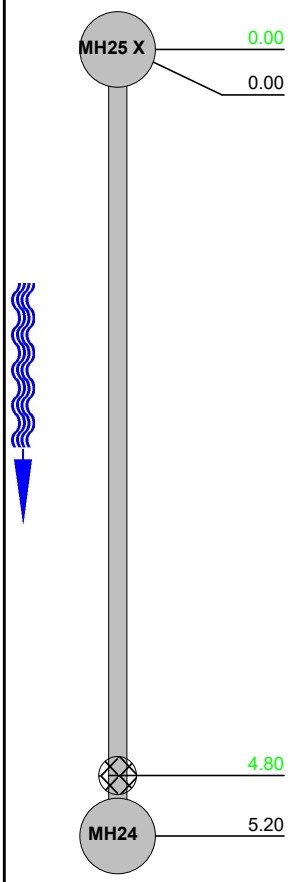

1:50	position	code	observation	counter	photo	grade
	0.00	MH	Manhole Remark: MH25 X	00:00:00		(Constr) 0
	0.00	ST	Start of Survey	00:00:00		(Misc) 0
	4.80	MH	Manhole Remark:MH	00:00:00	349_3a	(Constr) 0
	5.20	FH	Finish Survey, Remark: MH24	00:00:00		(Misc) 0

Structural Defects	Constructional Features
Service Defects	Miscellaneous Features

SURVEY SOLUTIONS

Survey Solutions
Irisweg 12
Ipswich
Tel: 01473 240410, Fax: N/A

Inspection photos

Place:	Road:	Date:	section number:	PLR:
Reading	**2 Norman Place**	**06/09/2023**	**36**	**MH25 X X**

Photo: 349_3a, 00:00:00
4.8m, Manhole Remark:MH

SURVEY SOLUTIONS

Survey Solutions
Irisweg 12
Ipswich
Tel: 01473 240410, Fax: N/A

Inspection report

Date:	Job N°:	Weather:	Operator:	section number:	PLR:
06/09/2023	**60390**	**Dry**	**SWA**	**37**	**? X**
Present:	Vehicle:	Camera: **Solo pro Camera**	Preset:	Cleaned: **No**	Grade:

Road:	**2 Norman Place**	Division:		start MH:	**MH25 A**
Place:	**Reading**	District:		end MH:	**DC**
Location:		Tape No.:		Total length:	**9.3 m**

Purpose:		Shape/Size:	**Circular dia 100 mm**
Use:	**Surface water**	Material:	**Vitrified clay** Pipe length:
Catchment:		Lining:	
		Category:	

Comment:

Location details:

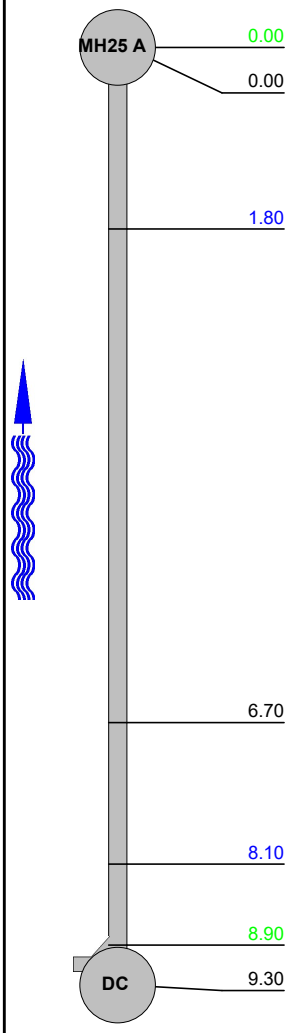

1:75 position	code	observation	counter	photo	grade
0.00	MH	Manhole Remark: MH25 A	00:00:00		(Constr) 0
0.00	ST	Start of Survey	00:00:00		(Misc) 0
1.80	LR	Line of Sewer deviates right	00:00:00		(Serv) 0
6.70	GP	General Condition photograph	00:00:00	41_4a	(Misc) 0
8.10	LL	Line of Sewer deviates left	00:00:00		(Serv) 0
8.90	JN	Junction at 03 o´clock, dia 100 mm	00:00:00	371_6a	(Constr) 0
9.30	FH	Finish Survey, Remark: DP	00:00:00		(Misc) 0

Structural Defects	Constructional Features
Service Defects	Miscellaneous Features

SURVEY SOLUTIONS

Survey Solutions
Irisweg 12
Ipswich
Tel: 01473 240410, Fax: N/A

Inspection photos

Place:	Road:	Date:	section number:	PLR:
Reading	**2 Norman Place**	**06/09/2023**	**37**	**? X**

Photo: 41_4a, 00:00:00
6.7m, General Condition photograph

Photo: 371_6a, 00:00:00
8.9m, Junction at 03 o´clock, dia 100 mm

SURVEY SOLUTIONS

Survey Solutions
Irisweg 12
Ipswich
Tel: 01473 240410, Fax: N/A

Inspection report

Date:	Job N°:	Weather:	Operator:	section number:	PLR:
06/09/2023	**60390**	**Dry**	**SWA**	**38**	**? X**
Present:	Vehicle:	Camera: **Solo pro Camera**	Preset:	Cleaned: **No**	Grade:

Road:	**2 Norman Place**	Division:		start MH:	**MH25 B**
Place:	**Reading**	District:		end MH:	**SA**
Location:		Tape No.:		Total length:	**34.4 m**

Purpose:		Shape/Size:	**Circular dia 300 mm**
Use:	**Surface water**	Material:	**Vitrified clay** Pipe length:
Catchment:		Lining:	
		Category:	

Comment:

Location details:

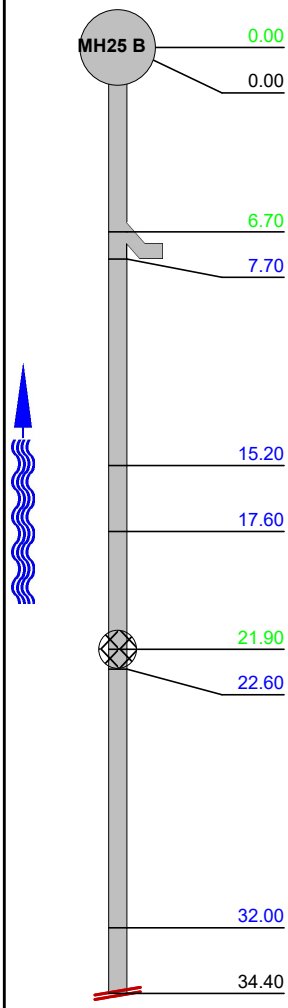

1:275	position		code	observation	counter	photo	grade
	0.00		MH	Manhole Remark: MH25 B	00:00:00		(Constr) 0
	0.00		ST	Start of Survey	00:00:00		(Misc) 0
	6.70		JN	Junction at 10 o´clock, dia 150 mm	00:00:00	360_3a	(Constr) 0
	7.70	**S1**	DES	Debris silt, 5 % cross-sectional area loss, Start	00:00:00		(Serv) 1
	15.20	**F1**	DES	Debris silt, 5 % cross-sectional area loss, Finish	00:00:00		(Serv) 1
	17.60		WL	Water level, 5 % height/diameter	00:00:00		(Serv) 0
	21.90		MH	Manhole Remark: MH	00:00:00	363_7a	(Constr) 0
	22.60		LR	Line of Sewer deviates right	00:00:00		(Serv) 0
	32.00		WL	Water level, 5 % height/diameter	00:00:00		(Serv) 0
	34.40		SA	Survey abandoned, Remark: Rescricted leverage	00:00:00		(Misc) 0

Structural Defects	Constructional Features
Service Defects	Miscellaneous Features

SURVEY SOLUTIONS

Survey Solutions
Irisweg 12
Ipswich
Tel: 01473 240410, Fax: N/A

Inspection photos

Place:	Road:	Date:	section number:	PLR:
Reading	**2 Norman Place**	**06/09/2023**	**38**	**? X**

Photo: 360_3a, 00:00:00
6.7m, Junction at 10 o´clock, dia 150 mm

Photo: 363_7a, 00:00:00
21.9m, Manhole Remark: MH

Appendix E – Thames Water Sewer Records and PPSE Response

Asset Location Search Sewer Map - ALS/ALS Standard/2023_4830743

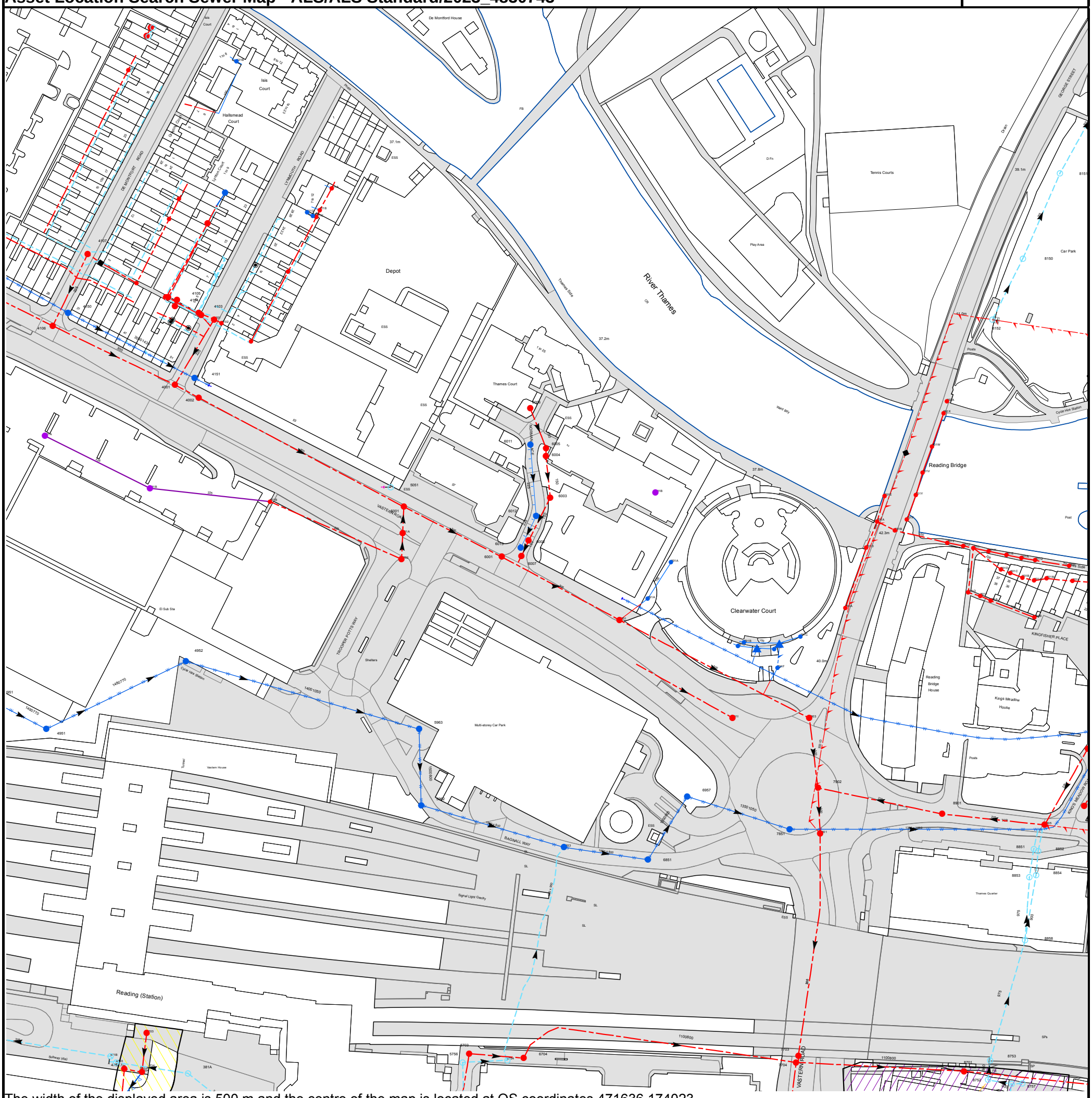

The width of the displayed area is 500 m and the centre of the map is located at OS coordinates 471636,174023

The position of the apparatus shown on this plan is given without obligation and warranty, and the accuracy cannot be guaranteed. Service pipes are not shown but their presence should be anticipated. No liability of any kind whatsoever is accepted by Thames Water for any error or omission. The actual position of mains and services must be verified and established on site before any works are undertaken.

Based on the Ordnance Survey Map (2020) with the Sanction of the controller of H.M. Stationery Office, License no. 100019345 Crown Copyright Reserved.

Matt Freeman

Hexa Consulting
Studio 22
46 The Calls
Leeds, West Yorkshire
LS2 7EY

Wastewater pre-planning
Our ref DS6107816, DTS-75636

07 June 2024

Pre-planning enquiry: Confirmation of sufficient capacity (Foul Only)

Site: 2 Norman Place, Reading RG1 8DA

Dear Matt,

Thank you for providing information on your development.

Proposal 250 Flats
Proposed foul discharge via gravity in between FWMH SU71746001 and SU71736901 (300mm)
Proposed surface water discharge into private surface water network.
No surface water will discharge to Thames Water assets.

We have completed the assessment of the foul water flows and surface water run-off based on the information submitted in your application with the purpose of assessing sewerage capacity within the existing Thames Water sewer network.

Foul Water

If your proposals progress in line with the details you've provided, we're pleased to confirm that there will be sufficient sewerage capacity in the adjacent foul water sewer network to serve your development.

This confirmation is valid for 12 months or for the life of any planning approval that this information is used to support, to a maximum of three years.

You'll need to keep us informed of any changes to your design – for example, an increase in the number or density of homes. Such changes could mean there is no longer sufficient capacity.

Surface Water

In accordance with the Building Act 2000 Clause H3.3, positive connection of surface water to a public sewer will only be consented when it can be demonstrated that the hierarchy of disposal methods have been examined and proven to be impracticable. Before we can consider your surface water needs, you'll need written approval from the lead local flood authority that you have followed the sequential approach to the disposal of surface water and considered all practical means.

The disposal hierarchy being:

1. rainwater use as a resource (for example rainwater harvesting, blue roofs for irrigation)
2. rainwater infiltration to ground at or close to source
3. rainwater attenuation in green infrastructure features for gradual release (for example green roofs, rain gardens)
4. rainwater discharge direct to a watercourse (unless not appropriate)
5. controlled rainwater discharge to a surface water sewer or drain
6. controlled rainwater discharge to a combined sewer

Where connection to the public sewerage network is still required to manage surface water flows, we will accept these flows at a discharge rate in line with CIRIA's best practice guide on SuDS or that stated within the sites planning approval.

Please see our FAQ's leaflet for additional information.

What happens next?

Please make sure you submit your connection application, giving us at least 21 days' notice of the date you wish to make your new connection/s.

If you have any further questions, please contact me on 0774 764 6498.

Kind Regards,

Long Tran
Developer Services – Adoptions Engineer, Sewer Adoptions Team
Tel: 0800 009 3921
Get advice on making your sewer connection correctly at connectright.org.uk
Clearwater Court, Vastern Road, Reading, RG1 8DB
Find us online at developers.thameswater.co.uk

Appendix F – Reading Borough Council Correspondence

Matt Freeman

From: Djanie, Samuel <samuel.djanie@stantec.com>
Sent: 18 October 2023 18:09
To: Matt Freeman
Cc: Shean, Sam
Subject: RE: Vastern Ditch Culvert [Filed 06 Nov 2023 14:47]

Categories: Filed by Mail Manager

Hi Matt,

There are no as-built drawings of the culvert under Norman Place but the below images may be useful to you. The structure under Norman Place is a concrete box culvert. The section of culvert outside the highway boundary is not maintained by Reading Borough Council so we don't have any information on it. However, I know the culvert continues almost parallel to Vastern Road and passes under George Street where it is a brick arch. I'd advise you to undertake independent investigations to confirm the line of the culvert and its make-up.

Note that if you're planning to undertake any works near the section of culvert within highway boundary, aspects of your design may be subject to technical approval.

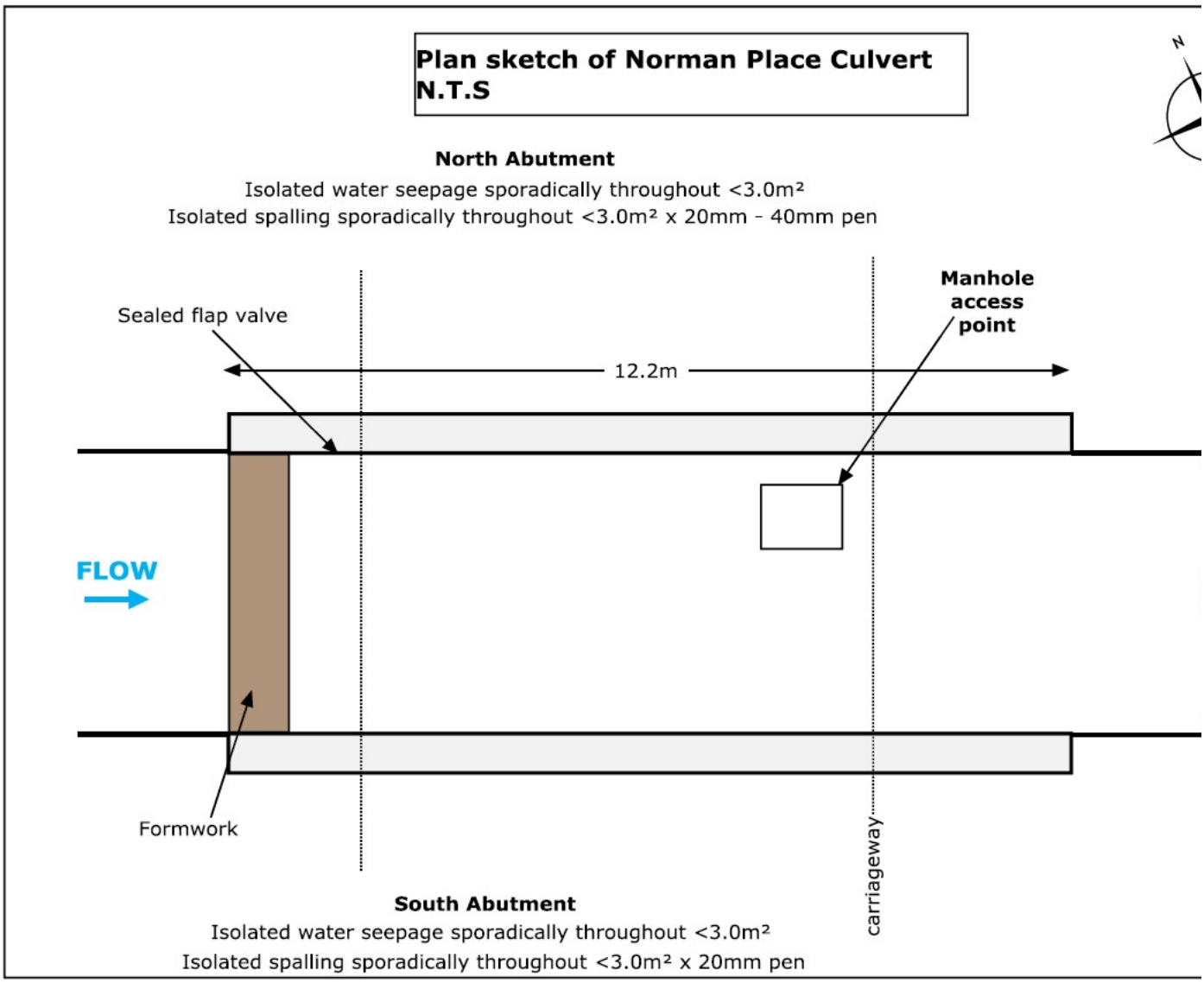

Regards,

Samuel Djanie
BSc MSc DIC CEng MICE PEGhIE
Associate – Transport Infrastructure

Caversham Bridge House, Waterman Place, Reading RG1 8DN
Direct: +44 1189 523165
Mobile: +44 7958 958567
samuel.djanie@stantec.com

Stantec

The content of this email is the confidential property of Stantec and should not be copied, modified, retransmitted, or used for any purpose except with Stantec's written authorization. If you are not the intended recipient, please delete all copies and notify us immediately.

From: Matt Freeman <matt.freeman@hexaconsulting.co.uk>
Sent: Wednesday, October 18, 2023 3:13 PM
To: Djanie, Samuel <samuel.djanie@stantec.com>
Subject: Vastern Ditch Culvert

Hi Samuel,

I've been passed your details from Sam Shean at RBC in relation to the Vastern ditch culvert.

I'm working on a project at Norman Place/Vastern Road in Reading and I'm aware of a culverted watercourse adjacent to Vastern Road. I've done some digging around to find some information on the culvert but there are scant details available, other than that it is there!

Based on two buried services/CCTV drainage surveys, it appears that the culvert is quite shallow (circa 1.5-2m below ground level). I'm planning to get accurate information on the position and depth of the culvert through trial pits at a couple of points along the length.

The primary issue is that the proposals will come close to the (assumed) position of the culvert – see attached drawing illustrating the preliminary proposals and the existing below ground drainage. The building is going to move slightly further away from Vastern Road but we're proposing to go no closer to Vastern Road than the existing car park serving the Covea building. The building will require piled foundations so all loads will be taken below the level of the culvert and no additional loading will be placed on the culvert. It's the design team's proposal to locate the building no closer than the red line as shown in the image below. The red line corresponds to the frontage of each of the nearby properties/buildings and the blue line is our site boundary.

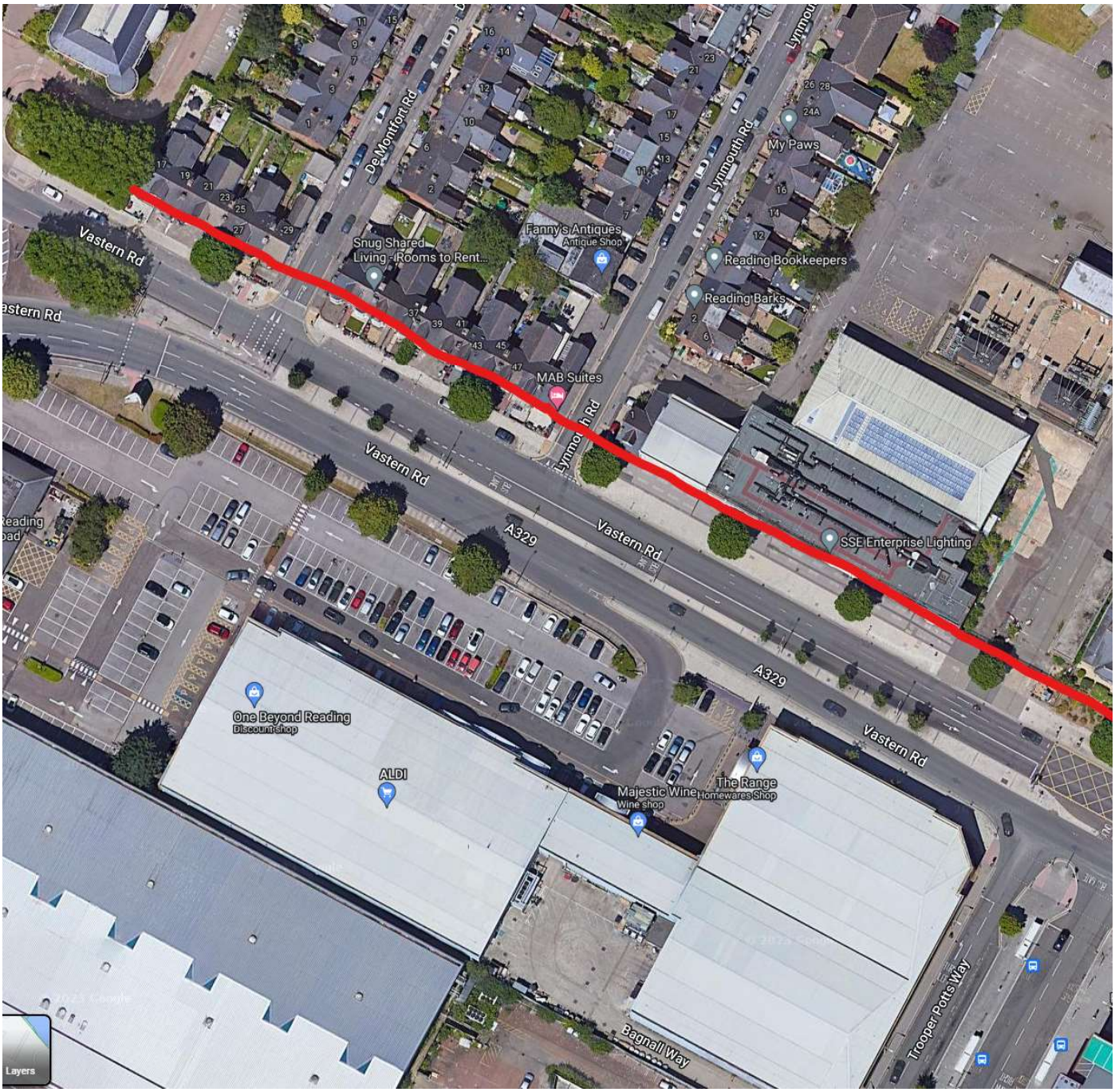

Do you have any further information on the culvert – record drawings, plotted route – anything really that can assist with our understanding of its position, size and construction?

Many thanks,

Matt Freeman
Principal Engineer
e: Matt.Freeman@hexaconsulting.co.uk
t: 0113 3023260
a: Hexa Consulting Ltd, Studio 22, 46 The Calls, Leeds, LS2 7EY

Association for Consultancy and Engineering
Proud Member

Hexa Consulting (North) Limited is a limited company registered in England and Wales. Company number: 14244896. Registered address: 4 St Mary's Place, Nottingham NG1 1PH

This email and its attachments may be confidential and are intended solely for the use of the individual to whom it is addressed. If you are not the intended recipient, please contact the author and delete it from your system. Any views or opinions expressed are solely those of the author and do not necessarily represent those of Hexa Consulting Limited. The sender does not accept liability for errors or omissions which arise as a result of e-mail transmission. Hexa Consulting Limited will not accept any responsibility for damage or loss of data as a result of transmitting a computer virus. The content of this email or any of its attachments may contain data that falls within the scope of the Data Protection Acts. Ensure therefore that any handling or processing of such data by you is fully compliant with the terms and provisions of the Data Protection Act 1998.

Caution: This email originated from outside of Stantec. Please take extra precaution.

Attention: Ce courriel provient de l'extérieur de Stantec. Veuillez prendre des précautions supplémentaires.

Atención: Este correo electrónico proviene de fuera de Stantec. Por favor, tome precauciones adicionales.

Disclaimer: The content of this email is the confidential property of Stantec and should not be copied, modified, retransmitted, or used for any purpose except with Stantec's written authorization. If you are not the intended recipient, please delete all copies and notify us immediately. This communication may come from a variety of legal entities within or associated with the Stantec group. For a full list of details for these entities please see our website at www.stantec.com. Where business communications relate to the Stantec UK Limited entity, the registered office is Kingsmead Business Park, London Road, High Wycombe, Buckinghamshire HP11 1JU Tel: 01494 526240 and the company is registered in England as registration number 01188070.

Appendix G – Culverted Watercourse Survey

Key

Log Locations

Trial Pits

0 3 6 9 12 m

Scale	Paper Size
1:300	A4

Contains Contains OS data © Crown copyright and database right 2021. Contains Environment Agency Lidar Data available under the Open Government Licence (OGL). © OpenStreetMap contributors

The client must not amend any drawing, design or other intellectual property produced by Omnia without permission in writing from Omnia in advance of any amendments being made.

In the event that such written permission is not obtained in advance of the amendments bein made Omnia shall not be liable for any damage and/or losses incurred as a result of the amended drawing, design or intellectual property.

Omnia Consulting, Suite 1 Pure Offices, One Port Way, Port Solent, Portsmouth, PO6 4TY
T: (01489) 808 088
E: info@omnia-consulting.co.uk
W: www.omnia-consulting.co.uk

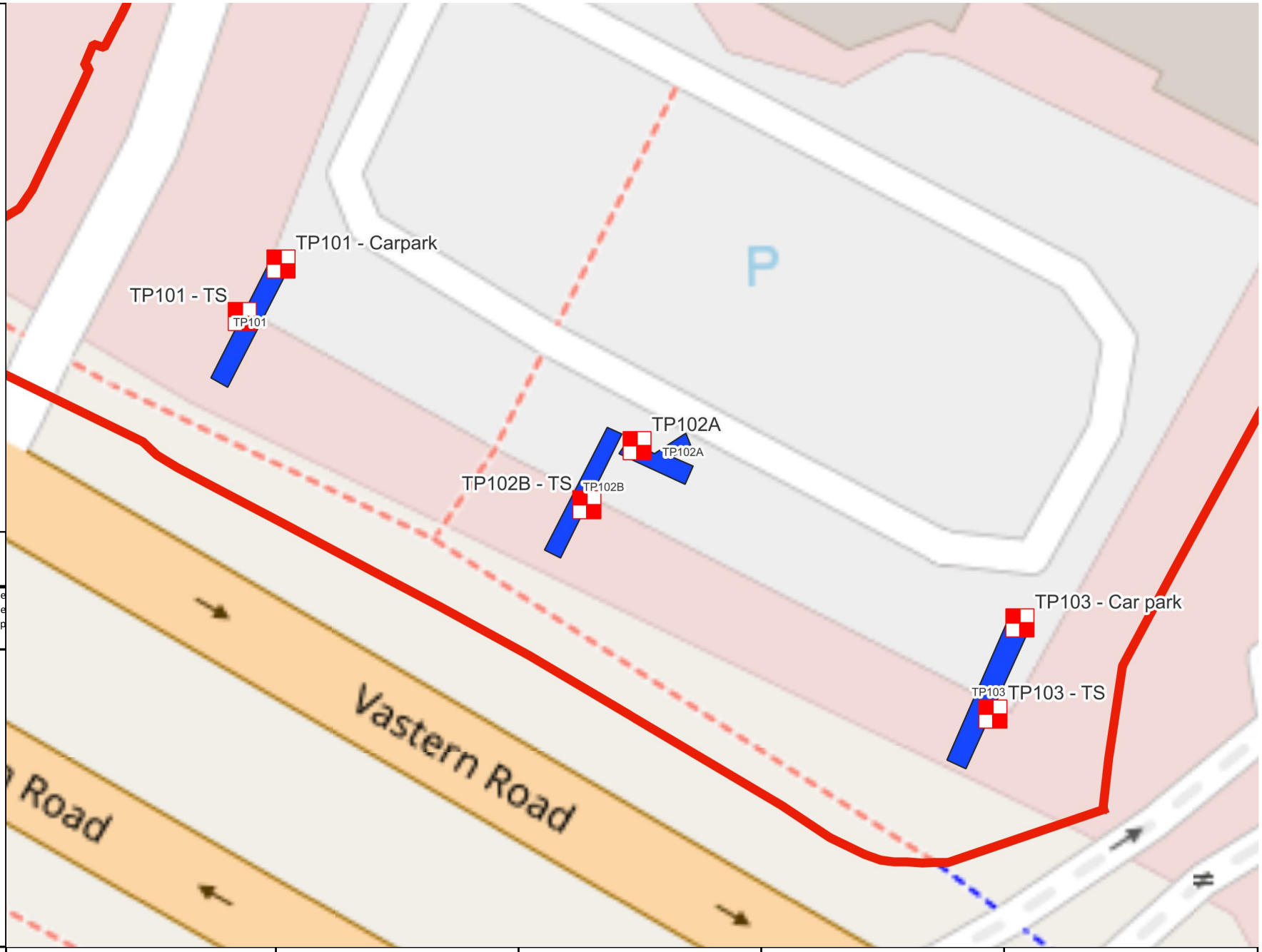

Job Title:	Client:	Project Number:	Date:	Drawing Title:
Norman Place, Vastern Road	Hexa Consulting Ltd	B11101	06/12/2023	Figure 3.0 Intrusive Location Plan
		Drawn By: A. Dodds	Authorised By: L. McDonald	