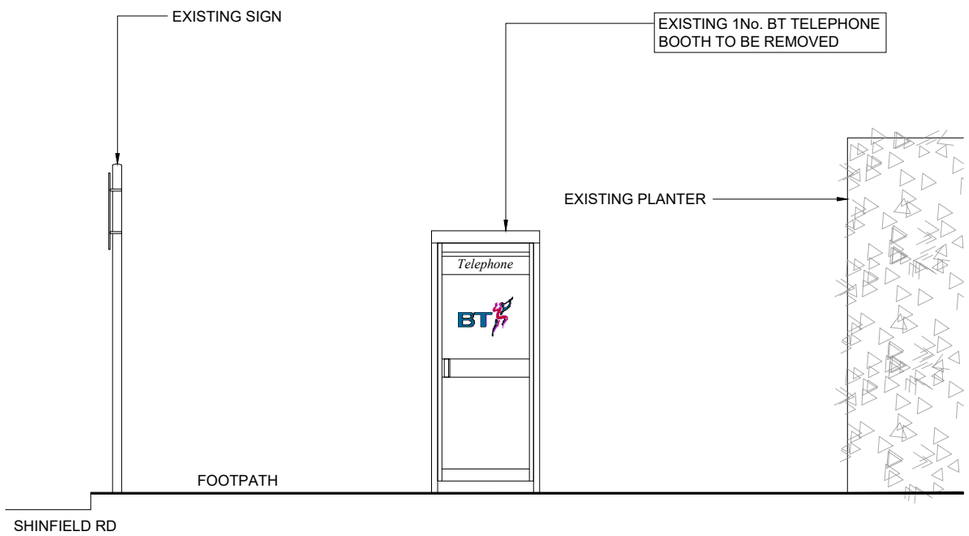

EXISTING FRONT ELEVATION
SCALE 1:50

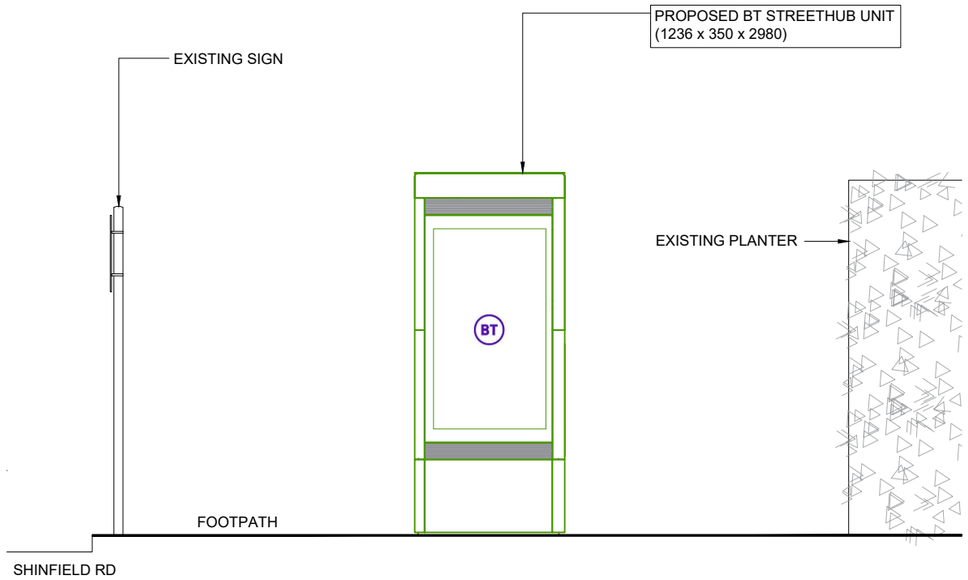

PROPOSED FRONT ELEVATION
SCALE 1:50

PROPOSED PHOTOMONTAGE
NTS

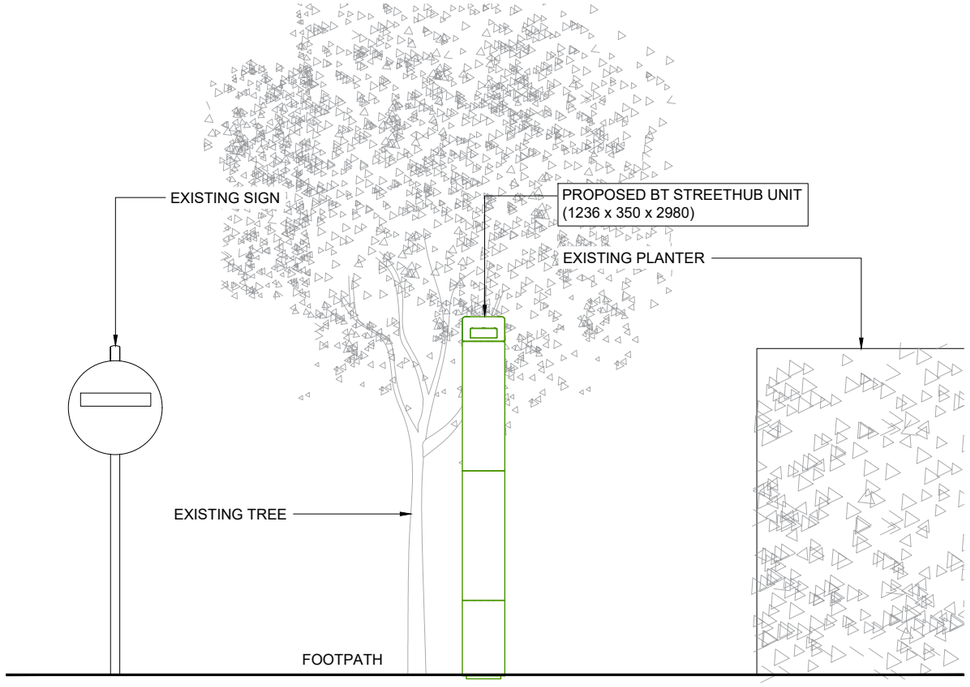

PROPOSED SIDE ELEVATION
SCALE 1:50

0 0.5m 1m 2m

GENERAL NOTES

Use written dimensions only, do not scale from drawing. Use latest revision of all referenced information.

LAT 51.426886 LONG −0.946539

Rev	Date	Description	Drawn	Chkd
B	27-06-2025	BT Streethub Amendment	AJA	ADN
A	23-06-2025	New BT Streethub Structure	MJS	ADN

mitie

BT

Drg Status
PLANNING

Cell No. & Name
REA−126

Site Name & Address
Pavement o/s 231
Shinfield Rd, Reading
RG2 8HD

Drawing Title
EXISTING AND PROPOSED ELEVATIONS

Scale	1:50	Date	27−06−2025
Drawn By	MJS	Checked By	ADN

Drawing Number
003

Revision
B

ORIGINAL DRAWING SIZE A3