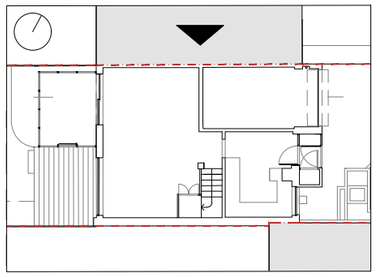

Site Plan

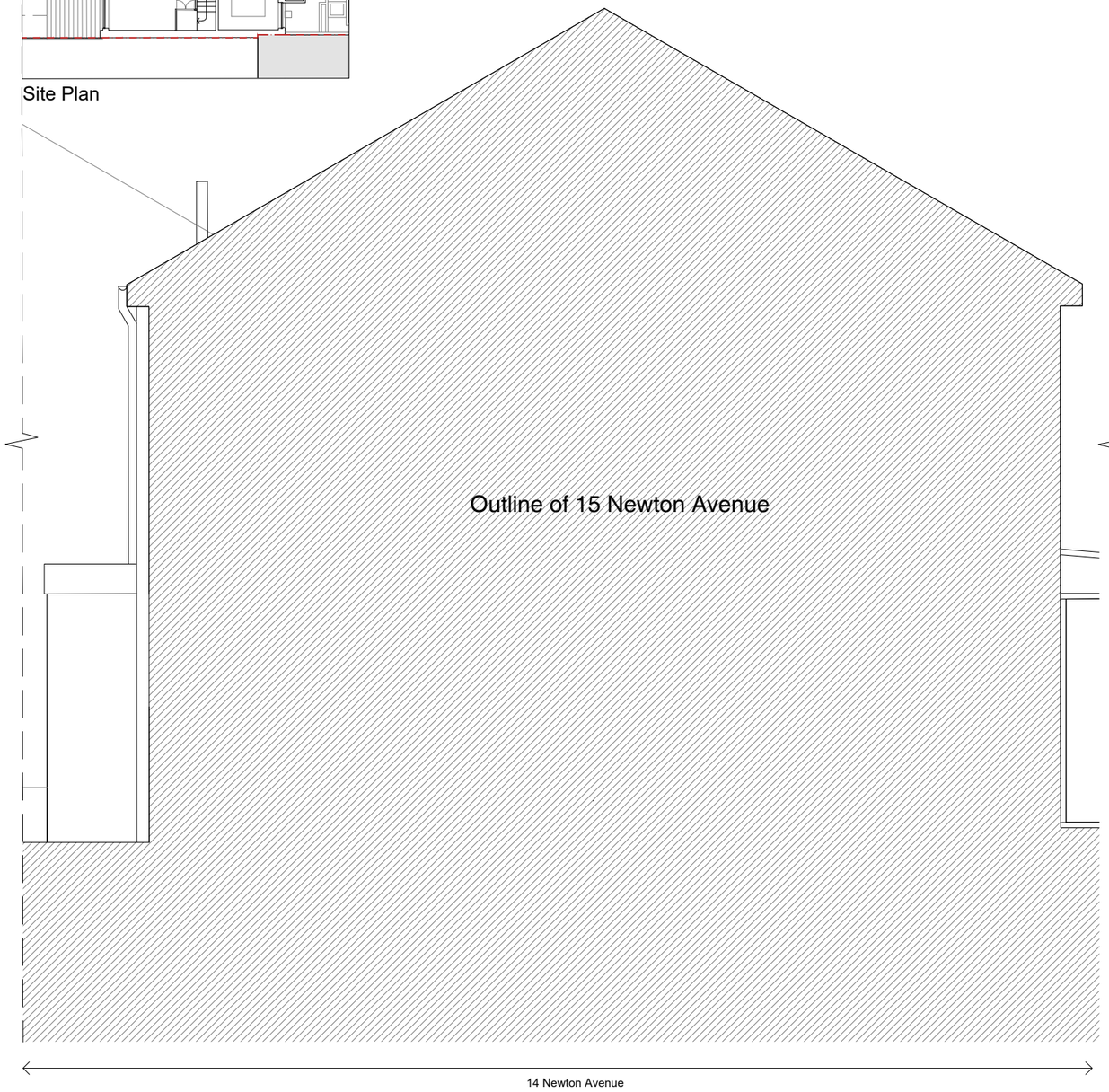

Existing North West Elevation



Proposed North West Elevation

0 1 2 5

Planning

Cotter Gareth
Architecture & Design

www.garethcotter.com

NOTES:

Existing Site Boundary

SCALE
1:50@ A3

DRAWN GC
CHECKED --

DATE
04.06.2025

PROJECT
14 Newton Avenue
Caversham

DRAWING
Existing & Proposed
North West Side Elevations

SHEET A-100-111
REVISION -

DATE	REV	AMENDMENTS	BY
04.06.25	-	Issued for Information	GC

Copyright: All rights reserved. This drawing must not be reproduced without permission. Do not scale this drawing for construction purposes. Contractors, sub-contractors and suppliers must verify all dimensions on site before commencing any work or making any shop drawings. Dimensions are in millimeters unless otherwise stated. All fire related elements and items as set out within the Fire Engineers Fire Strategy Report. Fire Engineer & Building Control for review and sign off, prior to procurement and installation. The production of amended or updated information from the said designs/information by the user is entirely the responsibility of the user and Gareth Cotter Architect's shall have no responsibility.