Mapping contents © Crown copyright and database rights 2025 Ordnance Survey 100035207

© Kyle Seeley Associates Ltd
This drawing is the sole copyright of Kyle Seeley Associates and no part may be reproduced without their written consent.
Only scale from this drawing for the purposes of determining a planning application.
All dimensions are to be checked on site
This drawing is to be read in conjunction with all relevant consultants information.

LOCATION PLAN 1-1250

0 10 20 30 40m
Scale 1:1250

BLOCK PLAN 1-500

0 10 20m
Scale 1:500

PROPOSED BLOCK 1-500

0 10 20m
Scale 1:500

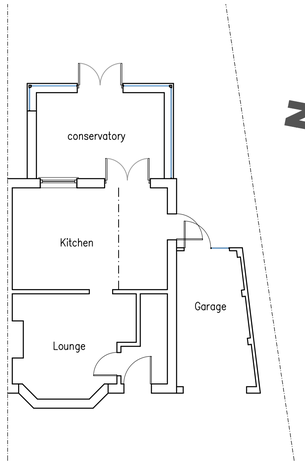

EXISTING GROUND FLOOR PLAN 1-50

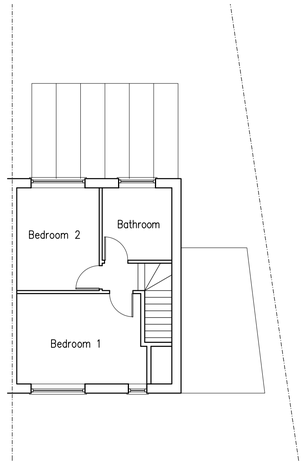

EXISTING FIRST FLOOR PLAN 1-50

0 1 2 3 4m
Scale 1:100

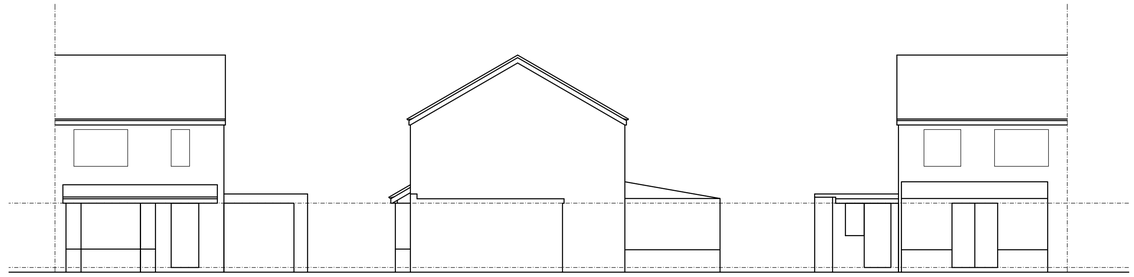

EXISTING EAST ELEVATION
1-50

EXISTING NORTH ELEVATION
1-50

EXISTING WEST ELEVATION
1-50

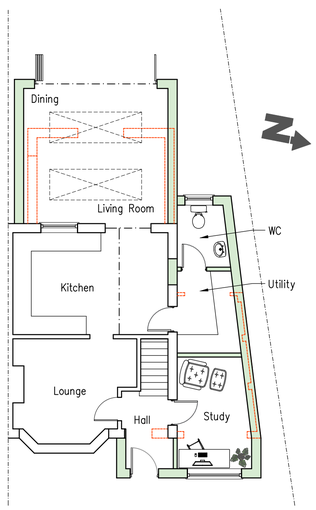

PROPOSED GROUND FLOOR PLAN 1-50

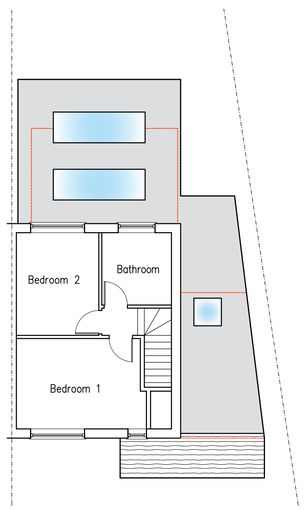

PROPOSED FIRST FLOOR PLAN 1-50

0 1 2 3 4m
Scale 1:100

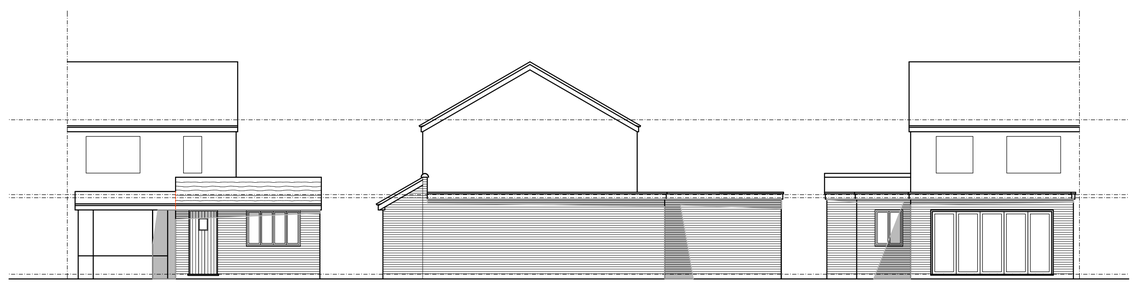

PROPOSED EAST ELEVATION
1-50

PROPOSED NORTH ELEVATION
1-50

PROPOSED WEST ELEVATION
1-50

Rev.	Notes	Date

KYLE SEELEY ASSOCIATES

Client
Ms M Graham

Project
115 Woodcote Way, Reading, RG4 7HP

Drawing Title
PROPOSED

Drawn	Date	Scale
KRMS	28.05.2025	VARIES @ A1

Drawing No.	Rev.
001	-