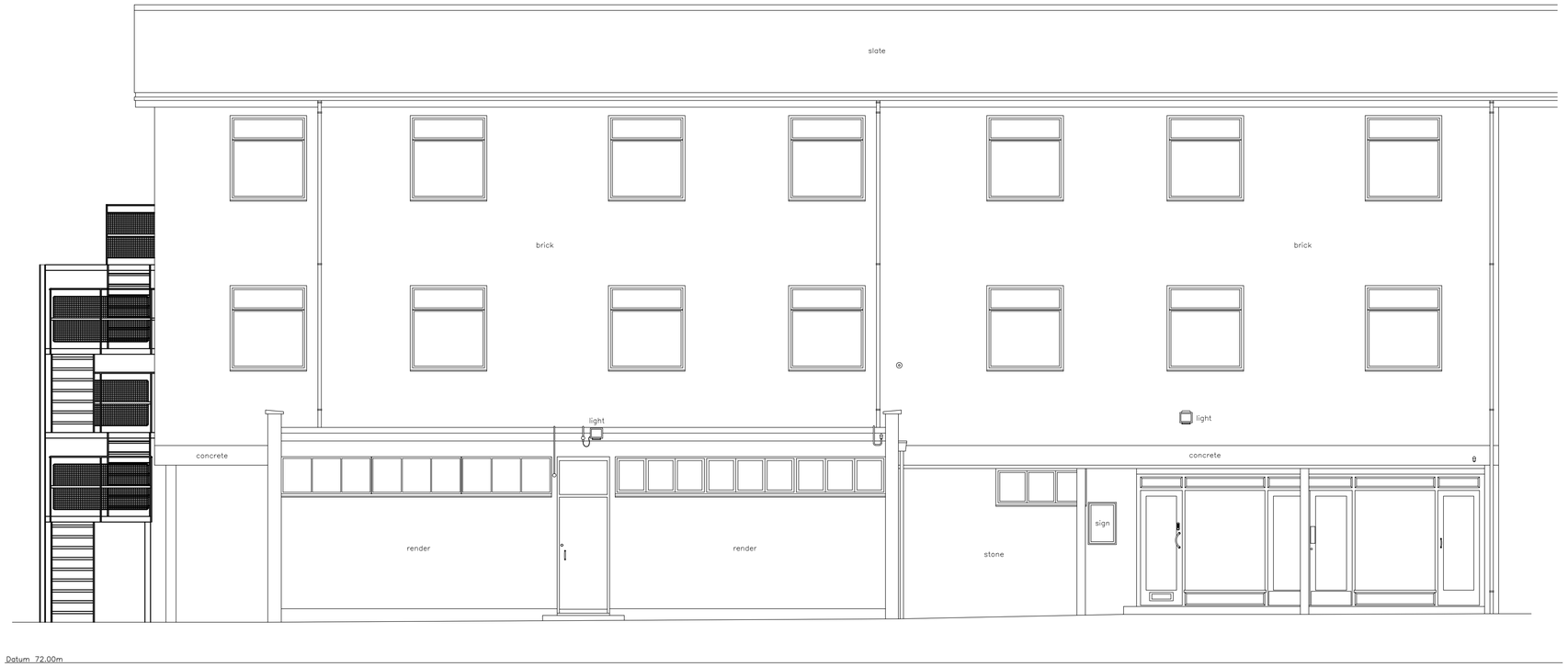

SOUTH - WEST ELEVATION

ELEVATION 1

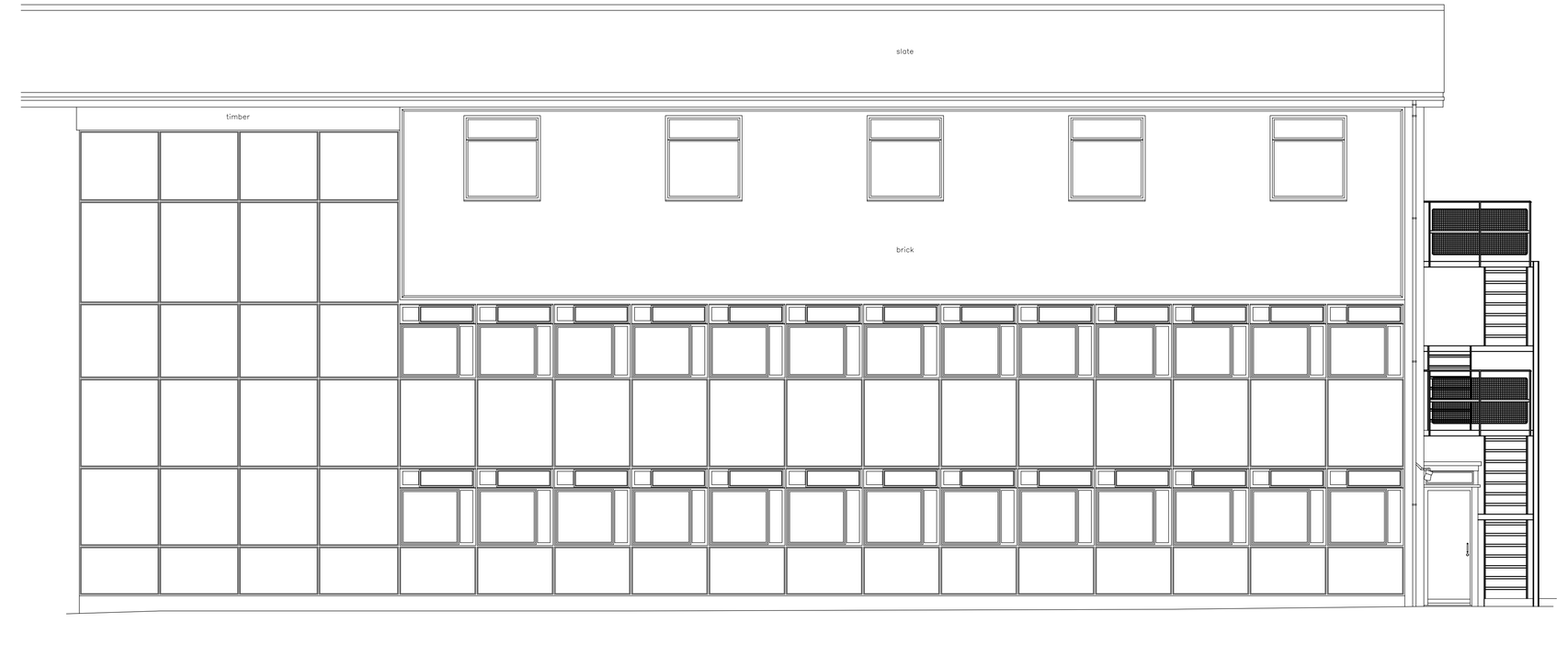

WEST ELEVATION

ELEVATION 2

NOTES

THIS DRAWING HAS BEEN PRODUCED WITH A PLOT SCALE ACCURACY OF 1:50

ELEVATION KEYPLAN

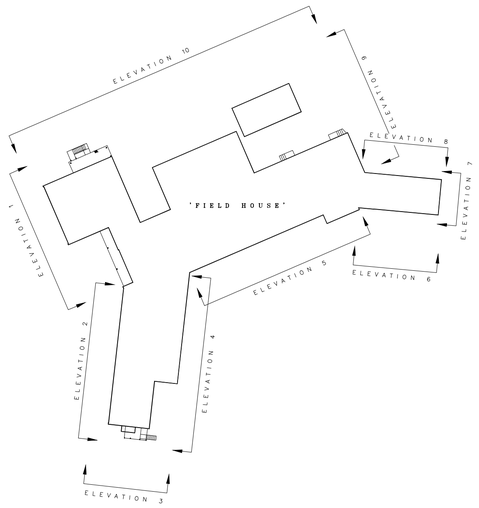

© Copyright Midland Survey Ltd . Reproduction of this information prohibited without written authorisation from Midland Survey Ltd.

MIDLAND SURVEY LTD

Client
ASSOCIATED ARCHITECTS

Site Address
LEIGHTON PARK SCHOOL, SHINFIELD ROAD, READING, RG2 7DH.

Surveyor
D.S.D

Date
APRIL 2012

Scale
1:50 @ A1

Dwg No
15776 FH/4/1

Checked
D.C.J

Cromwell House, Westfield Road, Southam, Warwickshire, CV47 0JH.
Tel: 01926 810811 Fax 01926 810812
E-Mail: mail@midlandsurvey.co.uk
www.midlandsurvey.co.uk