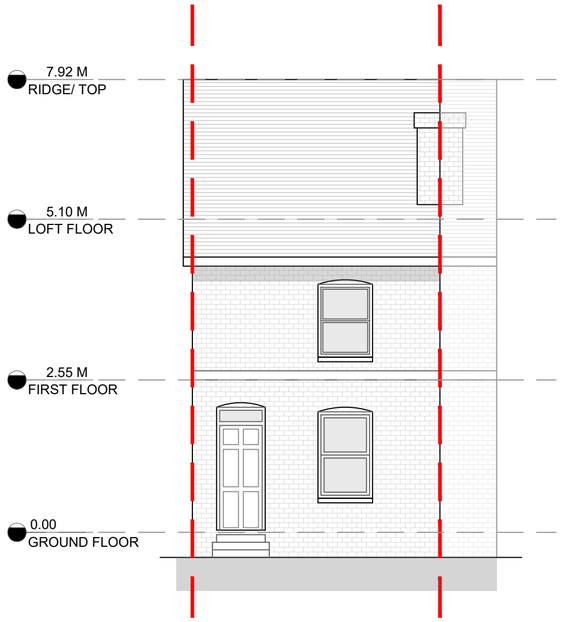

FRONT ELEVATION | 1:50

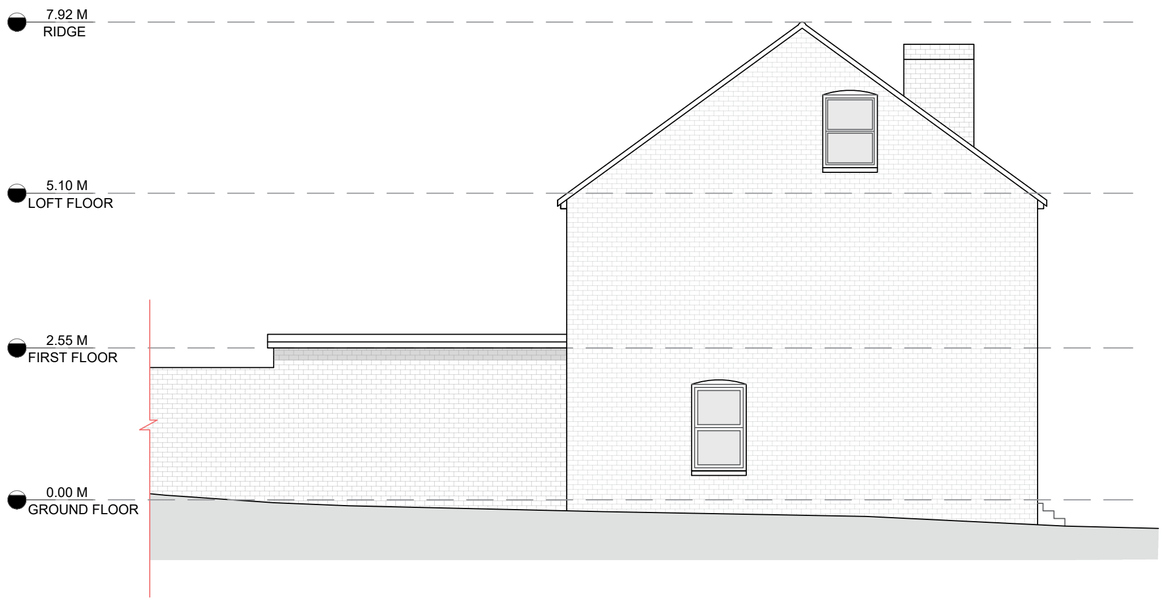

LEFT ELEVATION | 1:50

Paradigm
Architects

NOTES

1.All Dimensions to be checked on site..
2.The landscape areas demarcated including levels are for representation purposes only and may. vary on site.
3.The drawing is for the planning purposes only..
4.Drawing outside of the red site boundary line is indicative and for site / neighborhood context understanding only.

NUMBER 04

REVISIONS

DATE 29–11–2024

VALID FOR CONSTRUCTION IF STAMPED AND SIGNED BY ARCHITECT

PROJECT STAGE HOUSEHOLDER APPLICATION

PROJECT TITLE

25 ELGAR ROAD
RG2 0DQ

KEY PLAN

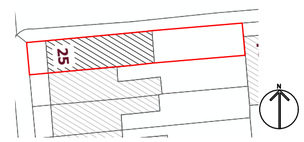

DRAWING TITLE

EXISTING ELEVATIONS

1: 50 @ A1	SCALE
AV	DRAWN
NV	CHECKED
1022	PROJECT NO.

1:50
0 5

COMPANY DETAILS

team@paradigmarchitects.co
07397902652