Geo-Environmental

VERIFICATION REPORT

for the land at

WENSLEY ROAD, READING,

BERKSHIRE, RG1 6DR

on behalf of

GLENMAN CORPORATION LIMITED

Report:	**VERIFICATION REPORT**
Site:	**LAND AT WENSLEY ROAD, READING, BERKSHIRE, RG1 6DR**
Client:	**GLENMAN CORPORATION LIMITED**
Date:	**15/11/2024**
Reference:	**GE19855/VR/NOV24**
Version:	**1.0**
Prepared by:	
	SHAUN ARMITAGE BSc (Hons), FGS **Principal Engineer**
Reviewed by:	
	LAURA LEGATE CGeol, CSci, BSc (Hons), MSc, FGS **Managing Director**
Authorised by:	
	GAVIN ROBERTS CGeol, BEng (Hons), MSc, FGS **Technical Director**

Geo-Environmental Services Ltd
Unit 7, Danworth Farm, Cuckfield Road, Hurstpierpoint, West Sussex, BN6 9GL
+44(0) 1273 832972 www.gesl.net

Environmental Consultants | Geotechnical Engineers | Site Investigations

AMENDMENT RECORD

Revision ref.	Date	Reasons for amendment	Author's initials	Reviewed by	Authorised by
1.0	15/11/2024	First issue	SA	LL	GR

CONTENTS

1.0	INTRODUCTION	1
1.1	General	1
1.2	Objectives	1
1.3	Planning Permission	1
2.0	BACKGROUND	4
2.1	Proposed Site Use	4
2.2	Investigation and Assessment	4
2.3	Conceptual Site Model	5
2.4	Approach for Remediation, Monitoring and Validation	5
3.0	POST DEMOLITION INVESTIGATION	6
4.0	SOILS DISPOSAL	7
5.0	SOILS	8
5.1	End Users	8
6.0	IMPORTATION OF MATERIALS	10
6.1	Topsoil	10
7.0	INSPECTION/VALIDATION	11
7.1	Initial validation inspection Plots 1-14 (Block A1-A3 & B1)	11
7.2	Validation inspection of soil cover system within private gardens Plots 1-14 (Block A1-A3 & B1)	11
8.0	DISCOVERY STRATEGY	13
9.0	VERIFICATION	14

FIGURES

FIGURE 1	Site Plan
FIGURE 2	Development Layout Plan
FIGURE 3	Validation Inspection Location Plan

APPENDICES

APPENDIX A	Letter Report ref. GE19855/SA08/211014 - Post Demolition Investigation at Wensley Road, Reading
APPENDIX B	Waste Transfer Notes and Summary (provided by the Client)
APPENDIX C	Pre-Importation Third Party Soils Analysis and Delivery Tickets
APPENDIX D	Client's Photographic Record (installation of cover systems)
APPENDIX E	Visual Inspection Records of Soil Cover System Installation
APPENDIX F	Independent Geochemical Laboratory Test Results for Topsoil

1.0 INTRODUCTION

1.1 General

Following investigation and assessment for the site, as reported in the Ground Appraisal Report (Ref. GE18760-GARv2.0-MAR21), together with the subsequent development of a Remediation Strategy and Verification Plan (RSVP), referenced GE19855/RSVPv2.0/APR21, Geo-Environmental Service Limited (Geo-Environmental) was instructed by Glenman Corporation Limited (the Client) to prepare a Verification Report to compile the relevant information in relation to the residential development for the land at Wensley Road, Reading, Berkshire, RG1 6DR, herein referred to as 'the site' (see Figure 1). This report relates specifically to the post demolition intrusive investigation, the removal of soils from a reduced dig, and the installation of clean soil cover systems at the site.

This report sets out the works undertaken to date as detailed in the Remediation Strategy and Verification Plan (RSVP) in relation to risk mitigation measures incorporated into the development to protect the development and end users thereof.

1.2 Objectives

A desk study and ground investigation undertaken by Geo-Environmental identified the presence of potential hazards and through a risk assessment process a series of pollutant linkages were identified which require action to mitigate or otherwise reduce the risk. The Remediation Strategy and Verification Plan (RSVP) sets out the proposed remedial works to be undertaken on the subject site to support its development for a proposed residential end use.

This Verification Report (VR) presents a summary of the post demolition investigation, compiles waste transfer notes provided by the Client for impacted soils removed from the site with respect to Plots 1-14 (Block A1-A3 & B1) any soft landscaping associated with Block B2, and details and findings of inspection visits undertaken throughout the construction period by Geo-Environmental for the aforementioned plots. Whilst Geo-Environmental has undertaken the post demolition investigation and validation inspection works on the site, Geo-Environmental has not undertaken any independent verification of the removal of impacted soils on site.

1.3 Planning Permission

It is understood that outline planning permission was granted for the site by Reading Borough Council under Application Number 200122 dated 16th December 2020. The following conditions relating to land contamination were attached to the permission:

*16. * No development shall commence on site, including demolition and any preparatory works, until an assessment of the nature and extent of contamination has been submitted to and been approved in writing by the Local Planning Authority. This assessment must be undertaken by a competent person, and shall assess any contamination on the site, whether or not it originates on the site. Moreover, it must include:*

(i) a survey of the extent, scale and nature of contamination;
(ii) an assessment of the potential risks to:

- *human health,*
- *property (existing or proposed) including buildings, crops, livestock, pets, woodland and service lines and pipes,*
- *adjoining land,*
- *groundwaters and surface waters,*
- *ecological systems,*
- *archaeological sites and ancient monuments;*

Reason: These details are required due to insufficient information being contained within this submission and to ensure the development is suitable for its end use and the wider environment and does not create undue risks to occupiers of the site or surrounding areas in accordance with Policies EN16 and CC8 of the Reading Borough Local Plan 2019.

*17. * No development shall commence on site, including demolition and any preparatory works, until a detailed remediation scheme to bring the site to a condition suitable for the intended use by removing unacceptable risks to human health, buildings and other property and the natural and historical environment has been submitted to and been approved in writing by the Local Planning Authority. The scheme must include all works to be undertaken, proposed remediation objectives and remediation criteria, an appraisal of remedial options, and proposal of the preferred option(s), and a timetable of works and site management procedures. The scheme must ensure that the site will not qualify as contaminated land under Part 2A of the Environmental Protection Act 1990 in relation to the intended use of the land after remediation.*

Reason: These details are required due to insufficient information being contained within this submission and to ensure the development is suitable for its end use and the wider environment and does not create undue risks to occupiers of the site or surrounding areas in accordance with Policies EN16 and CC8 of the Reading Borough Local Plan 2019.

18. The approved remediation scheme under Condition 17 shall be implemented in accordance with the approved timetable of works. A validation report (that demonstrates the effectiveness of the remediation carried out) shall be submitted to and approved by the Local Planning Authority before construction above foundation level.

Reason: To ensure the development is suitable for its end use and the wider environment and does not create undue risks to occupiers of the site or surrounding areas in accordance with Policies EN16 and CC8 of the Reading Borough Local Plan 2019.

19. In the event that contamination is found at any time when carrying out the approved development not previously identified, development shall be halted on that part of the site the contamination reported in writing to the Local Planning Authority.

An assessment of the nature and extent of contamination shall be undertaken and where remediation is necessary a remediation scheme, together with a timetable for its implementation, shall be submitted in writing to the Local Planning Authority for its written approval.

The measures in the approved remediation scheme shall be implemented in accordance with the approved timetable. Halted works shall not be re-commenced until the measures identified in the approved remediation scheme have been completed and a validation report has been submitted to and been approved in writing by the Local Planning Authority.

Reason: To ensure the development is suitable for its end use and the wider environment and does not create undue risks to occupiers of the site or surrounding areas in accordance with Policies EN16 and CC8 of the Reading Borough Local Plan 2019.

Where conditions are preceded by an asterisk (*), they require approval from the Local Authority before development begins.

Condition 16 has been addressed by the investigation and associated contaminated land risk assessments detailed in the Ground Appraisal Report (Ref: GE18760-GARv2.0-MAR21) prepared for the site. It is also understood from the Client that Condition 17 has been discharged by the submission of the RSVP (Ref: GE19855/RSVPv2.0/APR21),

although Geo-Environmental has not currently received a copy of the formal discharge of conditions notice from the Client.

This Verification Report has been prepared to assist in the discharge of Condition 18.

2.0 BACKGROUND

This Verification Report has been produced in order to demonstrate that the works required and presented within the Remediation Strategy and Verification Plan (RSVP), ref: GE19855/RSVPv2.0/APR21 have been carried out. The RSVP for the site was developed following intrusive investigation of the site, detailed in Ground Appraisal Report, Ref. GE18760-GARv2.0-MAR21, dated 10th March 2021. Whilst a summary of this report is presented below, reference should be made to the full report for further details.

2.1 Proposed Site Use

The proposed development comprised demolition of the existing garage blocks (now completed) followed by the construction of 46 new residential units including houses with private gardens and apartment blocks with associated landscaping, new vehicular access, and parking provision together with associated development infrastructure.

2.2 Investigation and Assessment

The initial investigation works completed for the site included a desk study and interpretation of an intrusive investigation undertaken in February 2020. The investigation comprised 7No. machine excavated trial pits and 6No. windowless sample boreholes. Ground gas monitoring was undertaken within four standpipes installed within the boreholes on eleven occasions between March 2020 and March 2021. The period of ground gas monitoring was undertaken in response to the scope set by the Client, rather than as a result of a specific potential risk of ground gases.

The investigation revealed a mantle of Made Ground and limited Topsoil overlying soils of Lynch Hill Gravel Member and Lambeth Group. Made Ground was recorded to depths between 0.30m and 1.30m bgl and comprised variously sand, silt and clay soils with anthropogenic content. Topsoil was encountered in two locations to a depth of 0.30m bgl and comprised gravelly silt. Lynch Hill Gravel Member was present in all but three of the exploratory locations to depths between 0.60m and 3.00m bgl. These strata consisted of gravel with varying clay and sand content, clay with varying sand and gravel content, and clayey gravelly sand. The Lambeth Group was encountered below the Lynch Hill Gravel Member or directly below Made Ground to the maximum vertical extent of the investigation (2.30m to 5.00m bgl). The Lambeth Group strata largely comprised sand soils. Groundwater was not encountered during the investigation or during the eleven return groundwater monitoring visits.

A human health risk assessment of the results of geochemical laboratory testing undertaken on soil samples obtained during the investigation did not record any elevated concentrations of contaminants of concern with the exception of asbestos at a concentration of <0.001% (loose fibres, chrysotile and amosite) recorded within a sample of Made Ground from WS01 at 0.50m bgl. No asbestos was detected in any of the other samples tested. Recommendations were made for the remediation of the affected area of the site (to be determined by post demolition investigation) utilising a reduced dig and/or a clean soil cover system.

The desk study identified that the strata below the site comprised Secondary 'A' Aquifers (Lynch Hill Gravel Member and Lambeth Group) overlying a Principal Aquifer (White Chalk Subgroup – present at depth below the site). The site does not lie within a Source Protection Zone. The report stated that, in the absence of gross soil impact or significant potentially mobile contaminants, no remedial measures were considered to be required in terms of risk to groundwater.

Potential sources of ground gases from two off-site quarries/gravel pits proximal to the site and the potential for Made Ground to be present on site were identified within the desk study. Eleven return ground gas monitoring visits were completed at the site. No methane was detected, whilst carbon dioxide and oxygen were present in the range of 0.0-6.7% v/v and 13.9-20.9% v/v, respectively. The borehole flow rates were all recorded at 0.0l/hr.

Atmospheric pressure was recorded between 972mb and 1019mb. A Tier 1 ground gas risk assessment was undertaken which found that the majority of the identified carbon dioxide was likely to remain trapped in the soil pores or sorbed to soil particles and was therefore considered a low risk to buildings or occupants on the site. As such, the assessment recommended that the entire site was classified as NHBC green for which no gas protection measures were required.

2.3 Conceptual Site Model

The conceptual site model (CSM) developed as part of the risk assessment identified particular hazards, or potential hazards which were considered to require intervention (remediation) to mitigate the risk of harm.

2.4 Approach for Remediation, Monitoring and Validation

Remediation works were proposed to break the pathways of identified sources of contamination to receptors. The aim of the remediation was not necessarily to remove all contamination from the site but to provide betterment and to reduce the identified risk to an acceptable level with respect to relevant receptors (human health).

The further investigation undertaken by Geo-Environmental and remediation works undertaken by the Client and their contractors comprised:

1) Post demolition intrusive investigation to determine the extent of asbestos containing soils and the extent of the required remediation. The investigation comprised the excavation of trial pits to obtain samples of the Made Ground for laboratory testing for asbestos. Trial pit locations targeted the area of WS01, radiating outwards from this location to delineate the extent of asbestos impacted soils.
2) Reduced dig (i.e. excavation/stripping of upper soil layers and off-site disposal) of impacted Made Ground to sufficient depth accommodate the clean soil cover system or remove the full depth of Made Ground.
3) The installation of a cover system in proposed gardens and areas of soft landscaping to break the source pathway receptor pollutant linkage in Plots 1-14 (Block A1-A3 & B1) and any soft landscaping associated with Block B2. Should the proposed reduced dig remove the Made Ground entirely in some locations, a cover system would not be required in these locations, subject to validation of the Made Ground removal. (N.B. no soft landscaping was associated with Block B2).

3.0 POST DEMOLITION INVESTIGATION

The post demolition investigation was undertaken in September 2021 (letter report ref. GE19855/SA08/211014, dated 14th October 2021, included as Appendix A). A summary of the investigation is detailed below, reference should be made to the full report for further details.

The investigation was undertaken following demolition and clearance of the northwest area of the site and comprised 10No. trial pits (TP101 to TP110) to depths of between 0.60m and 1.10m bgl along with sampling of Made Ground soils for asbestos. The exploratory holes were located to assess the extent of asbestos containing Made Ground soils within areas of proposed private gardens and communal soft landscaping. No investigation was undertaken below proposed building footprints or proposed hardstanding as these would serve to break the contamination transfer pathway between soils and end users of the proposed development.

The investigation encountered Made Ground to depths of between 0.20m and 0.90m bgl overlying natural soils of the Lynch Hill Gravel Member and Lambeth Group. Asbestos cement and asbestos board fragments were observed within soils in two locations (TP104 and TP108) and in one location of the site surface (southeast of TP106).

The geochemical analysis of samples of Made Ground recorded asbestos ranging in total concentration between 0.026% to 0.269% in various forms including asbestos cement, asbestos insulation board (AIB), and lagging. The visible fragments observed during the investigation were also confirmed by laboratory testing to comprise asbestos containing materials (cement and AIB). Asbestos was recorded in six of the ten locations.

The report considered that remediation was required, in line with the RSVP and as detailed in Section 5, where Made Ground remained present in this area of the site to break the source-pathway-receptor linkage to be protective of human health for the proposed residential development. It was noted that that if/where asbestos was proposed to remain in situ beneath proposed building footprints, agreement may be required from the NHBC, or other warranty provider, and Local Authority that this was acceptable.

4.0 SOILS DISPOSAL

It is understood that a reduced dig has been undertaken at the site which has removed a volume of the impacted Made Ground soils. However, installation of a cover system in garden and soft landscaping areas was still required as a thickness of Made Ground was understood to remain. Geo-Environmental has not undertaken independent validation of the reduced dig or soils removal.

The Client has provided waste transfer notes and a summary of the soils removed from site to date, and these are included in Appendix B. These documents include other soils and material arising from the site, but the summary indicates 50 loads of asbestos impacted materials being removed from the site between 18th August 2021 and 22nd October 2021.

Where data has been provided by a third party, e.g. waste transfer notes from the Client, these are assumed to be factually correct and Geo-Environmental takes no liability for an inaccuracies or omissions in the data provided and presented.

5.0 SOILS

5.1 End Users

With reference to the Ground Appraisal Report (Ref. GE18760-GARv2.0-MAR21) and Post Demolition Investigation Letter Report (Ref. GE19855/SA08/211014), it was considered that the Made Ground soils which remain present in the northwest of the site were impacted by asbestos and remedial measures were deemed necessary to protect end users of the proposed properties from soil contamination within private garden and soft landscaped areas.

It is noted that remediation measures were only required within Plots 1-14 (Block A1-A3 & B1). No soft landscaping was associated with Block B2.

The cover system must comprise certifiably 'clean' Topsoil and subsoil. Both aspects of the cover system must be chemically and physically suitable for the proposed end use. A minimum soil cover thickness of 1.00m will be required within private gardens with a minimum thickness of 0.60m required in areas of communal soft landscaping. The upper 150mm of all the cover systems will comprise Topsoil. The cover systems will incorporate a high visibility, deter-to-dig geotextile, e.g. Alert® deter to dig membrane or similar, to provide a warning of the underlying contaminated soils, overlain by 200mm of hard-to-dig material such as crushed concrete overlain by a further membrane. Any soils imported onto the site should be verified free from contamination with chemical testing undertaken to confirm their suitability for use within areas of soft landscaping.

Examples of the recommended cover system for use in areas of private gardens and areas of soft landscaping are provided below.

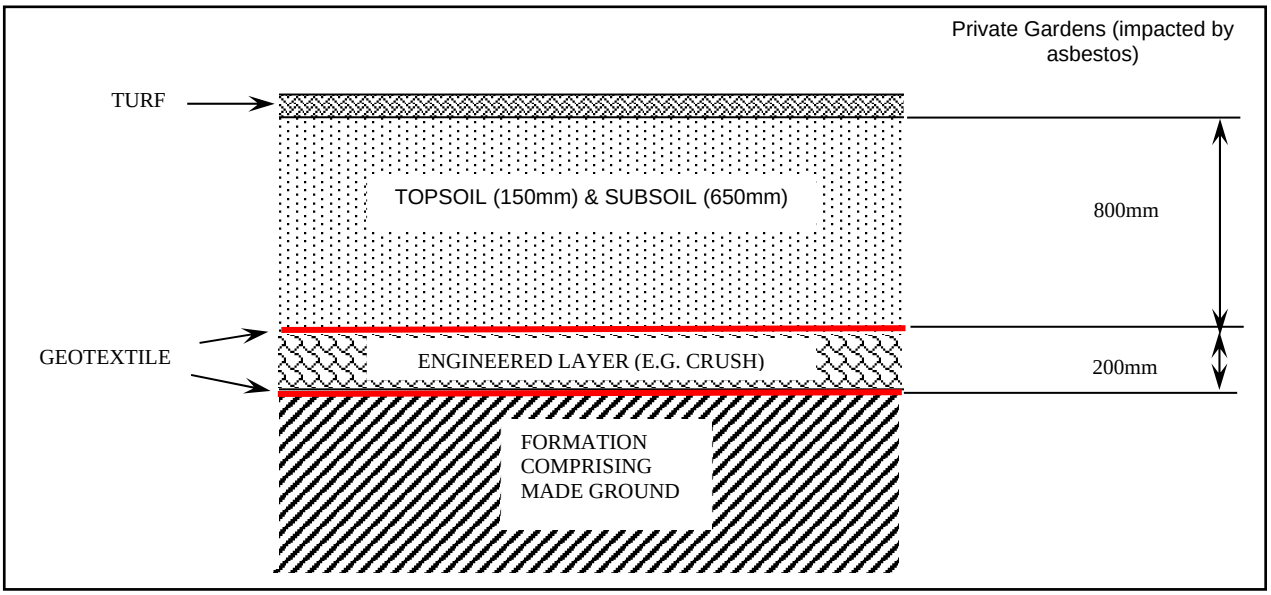

Example of cover systems within private gardens areas

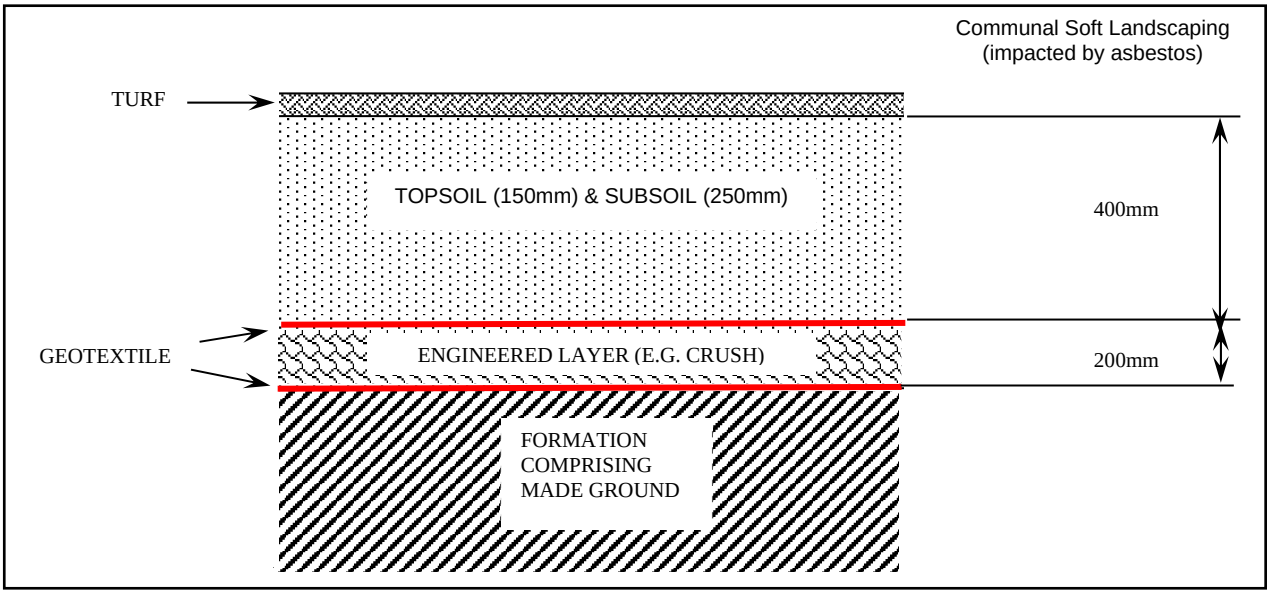

Example of cover systems within communal soft landscaping areas

6.0 IMPORTATION OF MATERIALS

6.1 Topsoil

The chain of custody (COC) delivery certificates for Topsoil materials imported into site for use within Plots 1-14 (Block A1-A3 & B1) were provided by to Geo-Environmental by the Client, a copy of which is presented within Appendix C. Geochemical analysis was provided for the sources the Topsoil materials. A copy of this analysis is also presented in Appendix C.

Further independent sampling and analysis of this materials was undertaken by Geo-Environmental following the placement of this material within the private garden areas associated with Plots 1-14 (Block A1-A3 & B1). The results of this independent validation analysis testing are presented in Appendix F and discussed within Section 7 of this report.

7.0 INSPECTION/VALIDATION

7.1 Initial validation inspection Plots 1-14 (Block A1-A3 & B1)

The earthworks undertaken in the vicinity of Plots 1-14 (Block A1-A3 & B1) was understood to comprise a reduced dig. This is an area where Made Ground was previously identified to be present, and the reduced dig was required to allow for the installation of the cover system due to the fact Made Ground remained in-situ at depth beneath the plots.

An inspection of the cover systems in these plots was undertaken by a Geo-Environmental Engineer on 5th June 2024. The inspection comprised examination of a number of hand dug pits excavated by the Groundworks Contractor within the rear gardens of the plots. The Engineer observed that a layer of gravel sandwiched between two offcuts of membrane had been placed into the base of the pits. However, when the gravel and membranes were removed from the pit, it was apparent that these did not extend beyond the sides of the pit into the surrounding soils. Membranes were observed in the sides on the pits in some locations, but at shallower depths than required. As such, it appeared that the cover system was not installed correctly, and the Client was informed.

Subsequently a different Groundworks Contractor was engaged on the project and completed a reduced dig within the rear gardens of these plots followed by installation of the cover system. A photographic record of these works, captured by the Client, is included as Appendix D.

7.2 Validation inspection of soil cover system within private gardens Plots 1-14 (Block A1-A3 & B1)

The inspection/ validation works of the cover systems installed within the private gardens were undertaken by a Geo-Environmental Engineer on 17th October 2024 (Plots 1-11 & 13) and 21st October 2024 (Plots 12 & 14). The visual inspection records including site photographs and hand pit logs are presented in Appendix E.

Inspection comprised fourteen independent shallow hand pits (Plot 1 to Plot 14) which were excavated either by an Engineer from Geo-Environmental or by the Groundworks Contractor within each of the rear garden areas of Plots 1-14, to confirm the thickness of the soil cover system and the presence of the geotextile and underlying aggregate layer. The thickness of the aggregate layer was not confirmed as it was not practicable to excavate through such material without destroying the layer and protection it provided, but photographic evidence of its installation was provided by the Client (see Appendix D). The location of these hand pits is presented on Figure 3, photographs and site inspection records taken during this inspection visit are presented in Appendix E, which confirm the depth of the installed Topsoil and Subsoil within the cover system, along with soil logs of the material encountered. It should be noted that at the point of inspection the turf and any further soil likely associated with the turf placement had not been laid within any of the rear garden areas.

The inspection confirmed that in all inspected areas (hand pits Plot 1 to Plot 14) Topsoil was found to be present to between at least 800mm bgl within all hand pits. No subsoil was present within the cover systems inspected, but Topsoil had been used in place of Subsoil

Seven samples of Topsoil, obtained during the validation inspection and referenced Plot 1 at 0.20m bgl, Plot 3 at 0.40m bgl, Plot 5 at 0.30m bgl, Plot 7 at 0.40m bgl, Plot 9 at 0.10m bgl, Plot 11 at 0.20mn bgl, and Plot 12 at 0.20m bgl, were submitted to a UKAS accredited laboratory for testing for a suite of commonly occurring brownfield contaminants including asbestos screening to confirm the chemical suitability of the soils. The laboratory test results are presented within Appendix F.

The results of the analyses were compared to the Suitable for Use (S4UL) Levels and Category 4 Screening Level (C4SL) for 'private gardens with home-grown produce' (representative of the development end use), which are summarised in Table 5.1 below:

Determinand	Soil Screening Value (mg/kg)	Sample Max. Conc. (mg/kg)	Below Screening Value?
Arsenic	37	15	Yes
Benzo(a)pyrene	2.7*	2.4	Yes
Beryllium	1.7	0.47	Yes
Boron (Water Soluble)	290	2.4	Yes
Cadmium	11	0.5	Yes
Chromium (Total)	130	20	Yes
Copper	2400	35	Yes
Hexavalent Chromium	6	<1.8	Yes
Lead	200	80	Yes
Mercury (inorganic)	40	<0.3	Yes
Nickel	180	13	Yes
Phenols	110	<1.0	Yes
Selenium	250	<1.0	Yes
Total Petroleum Hydrocarbons	110	71	Yes
Vanadium	410	25	Yes
Zinc	3700	110	Yes

NOTE: * - 2.5% Soil Organic Matter based on average 4.5% SOM for the samples

Table 7.1 Summary of chemical analyses (Plots 1-14 Inspection Visits 17/10/2024 & 21/10/2024)

The results indicated that all of the determinands tested were below the limiting concentrations set within the Remediation Strategy and Verification Plan (RSVP).

All samples were submitted for asbestos screening and returned with no asbestos fibres identified.

In addition, the results of the speciated hydrocarbon analyses were all returned as either below the laboratory detection limits or below their respective human health screening values for the proposed end use.

Two Topsoil samples were obtained from Plot 7 at 0.40m bgl and Plot 11 at 0.20m bgl and were submitted for analysis of the soil's nutritional and soil composition, the results of which were assessed to confirm the materials suitability for Topsoil for general landscape purposes. Assessment in terms of the suitability of the soil's nutritional, physical and chemical properties has been undertaken by comparing the laboratory testing results against the criteria in Table 1 in BS3882:2015 *Specification for Topsoil*. The results were found to comply with the suitability criteria for a 'multipurpose Topsoil'.

8.0 DISCOVERY STRATEGY

A discovery strategy remains in place throughout the development works on this site. Geo-Environmental has not been made aware of any discoveries having been made to date (unless detailed herein) and thus the strategy, as set out in the RSVP did not require enacting, to the best of our knowledge. However, the strategy remains in place for the remainder of the development works.

9.0 VERIFICATION

In accordance with the Client's instruction, Geo-Environmental undertook routine and independent inspection during key stages of the construction process. The risk mitigation measures in relation to remedial measures, installation of a soil cover system for Plots 1-14 have been inspected and were considered to comply with the requirements of the design and Remediation Strategy and Verification Plan at the point of inspection, unless specifically highlighted herein.

The inspection of the installed soil cover system was undertaken by Geo-Environmental via the excavation/inspection of a selected number of hand pits. There was no visual evidence on the site to indicate that the areas remote from the pits undertaken were likely to differ significantly from the areas where the pits had been undertaken for inspection. However, the confirmation of depth and composition of cover systems has only been independently verified by Geo-Environmental within these hand pit locations. It has been assumed based on the data available that these hand pits are representative of the reduced dig works undertaken across required area and imported soils within the garden areas of Plots 1-14.

Geo-Environmental can only verify the installation of a cover system at the locations and depths inspected at the time of inspections. Geo-Environmental accepts no liability for areas that have not been directly overseen or inspected or works that have subsequently been undertaken on the site following our inspection visit(s) that may in any way alter or affect the validation works inspected and reported herein.

Geo-Environmental also accepts no responsibility or liability for the remediation works (reduced dig and removal of asbestos impacted soils) undertaken by others and not overseen by Geo-Environmental.

Where data has been provided by a third party, e.g. waste transfer notes and photographs from the Client, these are assumed to be factually correct and Geo-Environmental takes no liability for an inaccuracies or omissions in the data provided and presented.

This report remains the property of Geo-Environmental and the Client has no rights to, or reliance upon this document or supporting documents until such time as payment has been received in full for all invoices for works undertaken in connection with this report.

Geo-Environmental

FIGURES

Project:	Wensley Road, Reading, RG1 6DR			**Title**	Site Location Plan
Client:	Glenman Corporation Limited			**Geo-Environmental Services Ltd** **Unit 7 Danworth Farm, Cuckfield Road** **Hurstpierpoint, West Sussex BN6 9GL** **+44(0)1273 832972 www.gesl.net**	Geo-Environmental
Ref No:	GE19855	**Revision:**	0		
Drawn:	SA	**Date:**	29/03/2021		
Figure:	1	**Scale:**	Not To Scale		

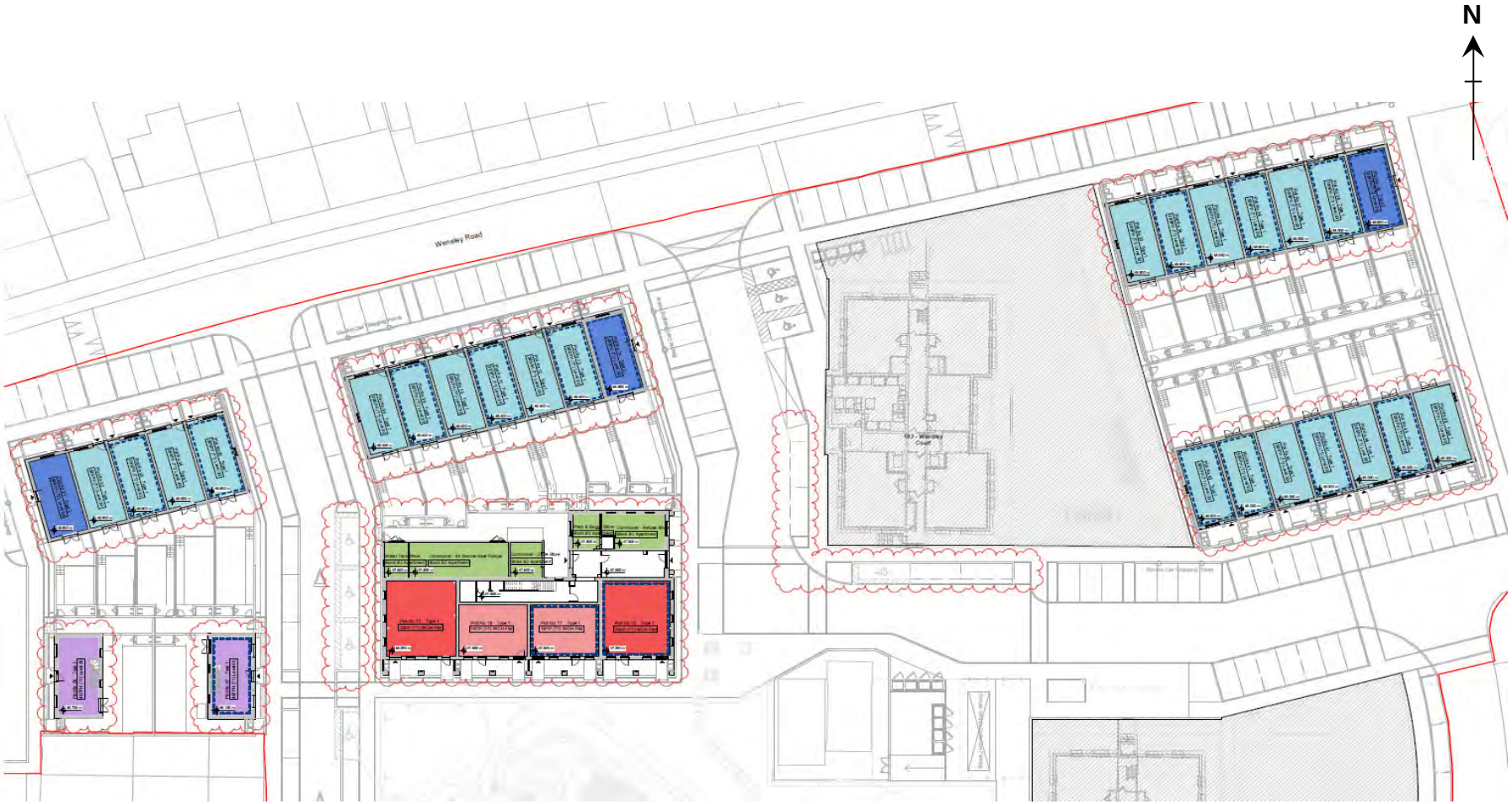

Project:	Wensley Road, Reading, RG1 6DR			**Title**	Development Layout Plan
Client:	Glenman Corporation Limited			**Geo-Environmental Services Ltd** **Unit 7 Danworth Farm, Cuckfield Road** **Hurstpierpoint, West Sussex BN6 9GL** **+44(0)1273 832972 www.gesl.net**	Geo-Environmental
Ref No:	GE19855	**Revision:**	0		
Drawn:	SA	**Date:**	12/09/2022		
Figure:	2	**Scale:**	Not To Scale		

N

Project:	Wensley Road, Reading, RG1 6DR			**Title**	Validation Inspection Location Plan
Client:	Glenman Corporation Limited			**Geo-Environmental Services Ltd** **Unit 7 Danworth Farm, Cuckfield Road** **Hurstpierpoint, West Sussex BN6 9GL** **+44(0)1273 832972 www.gesl.net**	Geo-Environmental
Ref No:	GE19855	**Revision:**	0		
Drawn:	SA	**Date:**	13/11/2024		
Figure:	2	**Scale:**	Not To Scale		

Geo-Environmental

Appendix A

Letter Report ref. GE19855/SA08/211014 - Post Demolition Investigation at Wensley Road, Reading

14th October 2021

Our ref: GE19855/SA08/211014

Martyn Wicks
Glenman Corporation Limited
8 Power Road
Chiswick
London
W4 5PY

By email

Dear Martyn,

RE: Post Demolition Investigation at Wensley Road, Reading

1. Introduction

Further to your instruction, we write to present the findings of the post demolition ground investigation undertaken at Wensley Road, Reading, Berkshire, RG1 6DR (Figure 1).

2. Background & Objectives

The proposal for the site is understood to comprise demolition of the existing garage blocks followed by the construction of 46 new residential units including houses with private gardens and apartment blocks with associated landscaping, new vehicular access and parking provision together with associated development infrastructure.

Intrusive investigation works have been undertaken by Geo-Environmental at the site as detailed in Ground Appraisal Report, Ref. GE18760-GARv2.0-MAR21, dated 10th March 2021, prepared for Reading Borough Council. A human health risk assessment of the results of geochemical laboratory testing undertaken on soil samples obtained during the investigation did not record any elevated contaminants of concern with the exception of asbestos at a concentration of <0.001% (loose fibres, chrysotile and amosite) recorded within a sample of Made Ground from WS01 at 0.50m bgl in the north-west of the site.

A Remediation Strategy and Verification Plan (RSVP) has been developed for the site (Ref. GE19855/RSVPv2.0/APR21, dated 9th April 2021). The strategy required a reduced dig and/or installation of a cover system where asbestos impacted soils were present. The strategy noted that a post demolition intrusive investigation would be required to determine the extent of asbestos containing soils and the extent of the required remediation.

As such, the investigation reported herein was undertaken on the 28th September 2021 in order to determine the extent of impacted Made Ground following the post demolition works on site.

The data from the ground investigation was to form the basis of an interpretation with respect to contamination assessment and waste disposal.

3. Site Description

At the time of the additional investigation work in September 2021 the area of additional investigation was located in the north-west portion of the wider site and formerly comprised three garage blocks, car parking areas and limited areas of soft landscaping. At the time of the investigation the garages at the site had been demolished and the site had been cleared of all structures and hardstanding.

The site generally sloped gently downhill to the south, however a number of development platforms with piling mats had been formed in advance of construction. As such, level areas surfaced with crushed brick and concrete were located in the north-east and north-west of the area of investigation. Two smaller level piling mats were also located in the south of the site, the east of which was set approximately 0.6m below surrounding ground. A steep slope was noted in the centre of the eastern section of the site. Where no piling mats were present, the site surface comprised soil with the exception of a strip in the east which was sloping tarmacadam. A narrow strip of tarmacadam and paving was also present on the southern and western boundaries. A container and various construction equipment and materials were located in the south-east corner. Access to this area of the site was afforded by a high double gate in the north-east.

The site was bounded by timber hoarding and surrounded by residential land use and a road to the north. A large tower block was located to the east.

A photographic recorded of the site is included as Appendix B.

4. Fieldwork

The scope of works agreed with the Client comprised:

- Construction of 10No. machine excavated trial pits to depths of between 0.60m and 1.10m bgl (TP101 to TP110) targeting proposed gardens and areas of soft landscaping;
- Geochemical laboratory testing on samples of Made Ground and bulk samples of asbestos containing materials (ACM) and quantification where identified in soil samples.

The exploratory holes were located to assess the extent of asbestos containing Made Ground soils within areas of proposed private gardens and communal soft landscaping. No investigation was undertaken below proposed building footprints or proposed hardstanding as these would serve to break the contamination transfer pathway between soils and end users of the proposed development. The locations of the exploratory holes are shown on Figure 2.

A Geo-Environmental Engineer attended site on 28th September 2021 to undertake the intrusive investigation.

5. Ground Conditions

The ground conditions encountered comprised a mantle of Made Ground overlying the Lynch Hill Gravel Member and Lambeth Group. A generalised summary of the encountered conditions is presented in Table 1. All depths presented are in metres below ground level (m bgl) unless otherwise stated.

Top (m bgl)	Base (m bgl)	Geology
0.00	0.20 – 0.90	**MADE GROUND:** (Absent in TP106) Brown sand within varying silt and gravel content. Anthropogenic content including brick and concrete and less frequently ceramic, plastic, timber, wood ash, glass bottles and crisp packets. Asbestos containing materials identified as follows: • TP104 at 0.30m bgl – 6No. gravel sized asbestos cement fragments at 0.3m (bulk sampled); • TP108 at 0.10m bgl – One gravel sized asbestos board fragment (bulk sampled);

Top (m bgl)	Base (m bgl)	Geology
		• One cobble sized fragment of asbestos cement also observed on the site surface south-east of TP106 (bulk sampled).
0.00 – 0.90	0.60 – 1.10	**LYNCH HILL GRAVEL MEMBER:** CLAY with varying sand and gravel content and fine SAND with varying silt and gravel component, gravel often absent. Gravel comprised flint. Colouration was typically orange brown.
0.20	0.80	**LAMBETH GROUP:** (TP110 only) Yellow brown and orange brown medium SAND with occasional fine and medium subangular flint gravel.

Table 1 Summary of Ground Conditions

For further details of the ground conditions encountered, reference should be made to the exploratory hole logs presented in Appendix A.

6. Geochemical Analysis

In order to assess the extent of asbestos containing soils, samples of Made Ground were submitted for asbestos screening. Asbestos quantification was undertaken on all soil samples where asbestos was detected during laboratory analysis. Bulk samples of visible asbestos containing materials were also obtained for identification testing.

Soil samples were placed into plastic containers for general inorganic analysis. Samples were securely stored from sampling until receipt at the laboratory from which time sample preparation and storage was determined by testing requirements and in line with the laboratory's protocols.

A copy of the geochemical testing results is included in Appendix C.

7. Soil Contamination vs. End Users

The presence of a possible contaminant does not necessarily imply that a site or area is contaminated or that there is any unacceptable risk to human health. A Preliminary Quantitative Risk Assessment has been undertaken in broad accordance with LCRM, in order to evaluate any unacceptable risks posed to human health with respect to the proposed redevelopment. It should be noted that this assessment is protective of the chronic long-term effects of contaminants, which is also likely to be protective of any possible immediate acute effects.

Asbestos screening was undertaken on all soil samples submitted for analysis and three bulk samples of ACM. Quantification testing was undertaken where asbestos was identified in soil samples. Table 2 summaries the asbestos testing results.

Location & Depth (m bgl)	Sample Type	Total Asbestos (%)	Free fibres (%)	ACM Type (%)
TP101 at 0.360	Made Ground	0.037	<0.001	0.037, Chrysotile Bitumen <0.001, Amosite AIB
TP102 at 0.20		0.026	<0.001	0.026, Chrysotile Amosite Lagging
TP103 at 0.30		NAD	-	-
TP104 at 0.30		0.269	<0.001	0.265, Chrysotile Cement 0.004, Chrysotile Lagging
TP104 at 0.30	Bulk sample (cement fragments)	-	-	Chrysotile Crocidolite Cement Fragments
TP105 at 0.20	Made Ground	NAD	-	-
TP106 at 0.20		NAD	-	-
TP107 at 0.10		0.061	<0.001	0.061, Chrysotile Cement

Location & Depth (m bgl)	Sample Type	Total Asbestos (%)	Free fibres (%)	ACM Type (%)
TP108 at 0.10	Bulk sample (board fragment)	-	-	Amosite AIB
TP108 at 0.10	Made Ground	0.145	<0.001	0.116, Amosite AIB 0.028, Chrysotile Cement
TP109 at 0.10		NAD	-	-
TP110 at 0.10		NAD	-	-
Site surface SE of TP106	Bulk sample (board fragment)	-	-	Chrysotile Cement

Notes: NAD = no asbestos detected; AIB = asbestos insulation board

Table 2 Summary of Asbestos Testing Results

Asbestos containing materials (ACMs) have been recorded within the Made Ground in the north-west area of the site.

In line with the Remediation Strategy and Verification Plan for the site, it is considered that remediation would be required where Made Ground remains present to break the source-pathway-receptor linkage to be protective of human health for the proposed residential development. As detailed in the Strategy, Remediation would comprise a reduced dig and/or clean soil cover layers in areas of private gardens and all areas of soft landscaping in the vicinity of the Made Ground materials identified. Where the reduced dig removes the full depth of Made Ground, a cover layer would not be required subject to validation of the exposed underlying natural soils. Cover layers would also not be required in areas of proposed hardstanding, however some preparation of the formation would be required in order to allow construction over the Made Ground and prevent the spread of asbestos, for example a limited thickness of crushed concrete placed over exposed soils. It should be noted that if/where asbestos is proposed to remain in situ beneath proposed building footprints agreement may be required from the NHBC, or other warranty provider, and Local Authority that this is acceptable. Consideration will also need to be given to potential construction works in this area and ongoing maintenance works with respect to services located in these areas.

The planning permission granted for the site by Reading Borough Council under Application Number 200122 dated 16th December 2020 includes condition 18 as follows:

18. The approved remediation scheme under Condition 17 shall be implemented in accordance with the approved timetable of works. A validation report (that demonstrates the effectiveness of the remediation carried out) shall be submitted to and approved by the Local Planning Authority before construction above foundation level.

Reason: To ensure the development is suitable for its end use and the wider environment and does not create undue risks to occupiers of the site or surrounding areas in accordance with Policies EN16 and CC8 of the Reading Borough Local Plan 2019.

As it will not be practical to conclude the installation of a clean soil cover system prior to construction above foundation level, it is considered that the remediation in this area of the site would have to comprise a reduced dig removing the full depth of Made Ground in areas of soft landscaping and private gardens with soil disposed of off-site. Alternatively, an application could be made to the LPA to vary condition 18 to a 'pre-occupation' condition to allow the use of cover systems.

If cover systems are utilised, they should comprise certifiably 'clean' Topsoil and subsoil. Both aspects of the cover system must be chemically and physically suitable for the proposed end use. A minimum soil cover thickness of 1.00m will be required within private gardens with a minimum thickness of 0.60m required in areas of communal

soft landscaping. The upper 150mm of all the cover systems will comprise Topsoil. The cover systems will incorporate a high visibility, deter-to-dig geotextile, e.g. Alert® deter to dig membrane or similar, to provide a warning of the underlying contaminated soils, overlain by 200mm of hard-to-dig material such as crushed concrete overlain by a further membrane. Any soils imported onto the site should be verified free from contamination with chemical testing undertaken to confirm their suitability for use within areas of soft landscaping. Reference should be made to the agreed Remediation Strategy and Verification Plan.

8. Soil Contamination vs. Adjacent land Users

Surrounding land uses were identified as residential. Provided that the recommendations in Section 7 are carried out, it is considered that no significant risks to adjacent land users exist in relation to on-site soils.

However, it is recommended that dust suppression techniques, e.g. damping down exposed soils, are employed during the construction phases on site in order to minimise the potential for airborne migration of specific hazards and to manage potential nuisance issues for adjacent land users.

In addition, given the presence of asbestos containing materials within the Made Ground soil, asbestos specific control measures should be employed when handling or excavated these soils to keep asbestos fibre release as low as reasonably practicable in line with the Control of Asbestos Regulations 2012.

Given the presence of visible Asbestos Insulation Board (AIB) observed in one location, any work with affected soils may comprise licenced work under the Control of Asbestos Regulations 2012. Such work would need to be carried out by a suitably licenced contractor, who should undertake their own risk assessment (including assessing risks to others) in terms of asbestos for carrying out their works.

9. Waste Disposal

Waste categorisation and waste acceptable criteria (WAC) testing were outside the agreed scope of works. The following comments apply to asbestos only and waste categorisation and WAC testing should be undertaken prior to disposal of soils from the site.

Visible asbestos containing materials containing >/=0.1% asbestos were recorded within the Made Ground in two locations and on the site surface in one location, this ACM would be hazardous waste. Laboratory testing of the soil elements of the Made Ground recorded asbestos concentrations between 0.026% to 0.269% which fall above and below the hazardous waste threshold of 0.1%. As such, Made Ground would likely comprise hazardous waste (in terms of asbestos), at least in part. It is considered that attempting to segregate the waste into hazardous and non-hazardous volumes would be impractical. It may however be possible to hand pick the visible asbestos within the soils to reduce the classification in terms of asbestos.

This report and the laboratory test certificates should be forwarded to the disposal facility, as different facilities or operators may have differing acceptance criteria.

Where materials do not meet the required criteria, it may be possible to treat them under an environmental permit so that they may be re-used on site. In addition, where material is discarded as waste, it may still be possible to reuse the waste on site under a standard rules environmental permit or a U1 waste exemption. However, strict limits on the volumes that can be reused apply in these cases.

Under current legislation, where wastes are to be disposed of to landfill they may, depending on their classification, require pre-treatment. Pre-treatment shall comprise a chemical, physical (including sorting),

thermal or biological process. The pre-treatment is required to change the characteristics of the waste, reduce its volume, reduce its hazardous nature, and facilitate its handling and enhance its recovery.

Other materials disposed of from site as part of the development of the site may require disposal separately. All materials containing dangerous substances e.g. tar or bitumen, asbestos, mercury, hydrocarbons, PCBs and asbestos are likely to be classified as Hazardous Waste and therefore susceptible to the relevant legislative controls.

10. Immediate Action

Areas where Made Ground soils are present at the surface should be fenced off with appropriate warning signage. No further excavation of Made Ground soils in the north-west of the site should be undertaken until a suitable contractor has been engaged who should prepare an asbestos specific risk assessment detailing the control measures to be applied when working with the asbestos containing soils. The contractor should also assess whether the work would be considered licensable and/or notifiable under the Control of Asbestos Regulations 2012.

11. Recommendations

The following recommendations are made:

- The immediate action detailed above is enacted;
- A suitable contractor is engaged to deal with excavation and disposal of asbestos containing Made Ground;
- Liaison with the LA for agreement to vary condition 18 (requirement to complete remediation prior to construction above foundation level) should be undertaken if desirable;
- This report and the laboratory test certificates should be forwarded to the waste disposal facility with waste categorisation and WAC testing undertaken if required;
- The agreed remediation works should be undertaken and validated in line with the RSVP, and a Verification Report for the site should be produced (to include the disposal certificates for the asbestos impacted materials).

12. Conditions

The data collected from the investigations have been used to provide an interpretation of the geotechnical and/or environmental conditions pertaining to the site. The recommendations and opinions expressed in this report are based on the data obtained. Geo-Environmental takes no responsibility for conditions that either have not been revealed in the available records, or that occur between or under points of physical investigation. Whilst every effort has been made to interpret the conditions, such information is only indicative and liability cannot be accepted for its accuracy.

It should be noted that in particular the concentrations and levels of mobile liquid and gaseous materials are likely to vary with time. The results obtained may therefore only be representative of the conditions at the time of sampling. The absence of asbestos within soil samples analysed does not guarantee the absence of asbestos within buildings, within or bonded to concrete, as discrete burials, or within the soils mass elsewhere within a site. This report should not be taken as any guarantee that a site is free of hazardous or potentially contaminative materials.

A Discovery Strategy should also remain in force throughout groundworks and construction as part of the agreed remediation strategy for the site and in line with best practice and the duty of care by the developer.

ace consultancy engineering business environment
CL:AIRE APPLICATIONS IN REAL ENVIRONMENTS
AGS Association of Geotechnical & Geoenvironmental Specialists
smas worksafe consultant as recognised by SSIP Safety Schemes in Procurement
CHAS Contractors Health & Safety Assessment Scheme Accredited Contractor www.chas.gov.uk
constructionline
UVDB Verify Verified
Link-up Registered
iema Institute of Environmental Management & Assessment
CQMS Safety Scheme
THE ENVIRONMENTAL INDUSTRIES COMMISSION

Information contained in this report is intended for the use of the Client and Geo-Environmental can take no responsibility for the use of this information by any party for uses other than that described in this report. Geo-Environmental makes no warranty or representation whatsoever express or implied with respect to the use of this information by any third party. Geo-Environmental does not indemnify the Client or any third parties against any dispute or claim arising from any finding or other result of this investigation report or any consequential losses.

Assessment criteria or other parameters developed for the evaluation of contamination on this site are based on a number of assumptions regarding exposure and toxicology. Exposure to contaminants and levels of adverse effects may therefore vary. Whilst reasonable care and expertise has been employed in the development of such criteria, no liability is accepted in this respect. Other criteria or guidance on the development of assessment criteria may be published in the future and no liability is accepted in this respect.

This report remains the property of Geo-Environmental and the Client has no rights to, or reliance upon this document or supporting documents until such time as payment has been received in full for all invoices for works undertaken in connection with this report.

13. Closure

We trust that we have interpreted your instructions correctly. Please do not hesitate to contact us should you have any queries.

Yours sincerely
For and on Behalf of Geo-Environmental

SHAUN ARMITAGE BSc (Hons), FGS
Principal Engineer
shaun.armitage@gesl.net

Enclosed - Figure 1 – Site Location Plan
Figure 2 – Exploratory Hole Location Plan
Appendix A – Exploratory Hole Logs
Appendix B – Photographic Record
Appendix C – Geochemical Laboratory Test Results

FIGURES

Project:	Wensley Road, Reading, RG1 6DR			**Title**	Site Location Plan
Client:	Glenman Corporation Limited			**Geo-Environmental Services Ltd** **Unit 7 Danworth Farm, Cuckfield Road** **Hurstpierpoint, West Sussex BN6 9GL** **+44(0)1273 832972 www.gesl.net**	Geo-Environmental
Ref No:	GE19855	**Revision:**	0		
Drawn:	SA	**Date:**	29/03/2021		
Figure:	1	**Scale:**	Not To Scale		

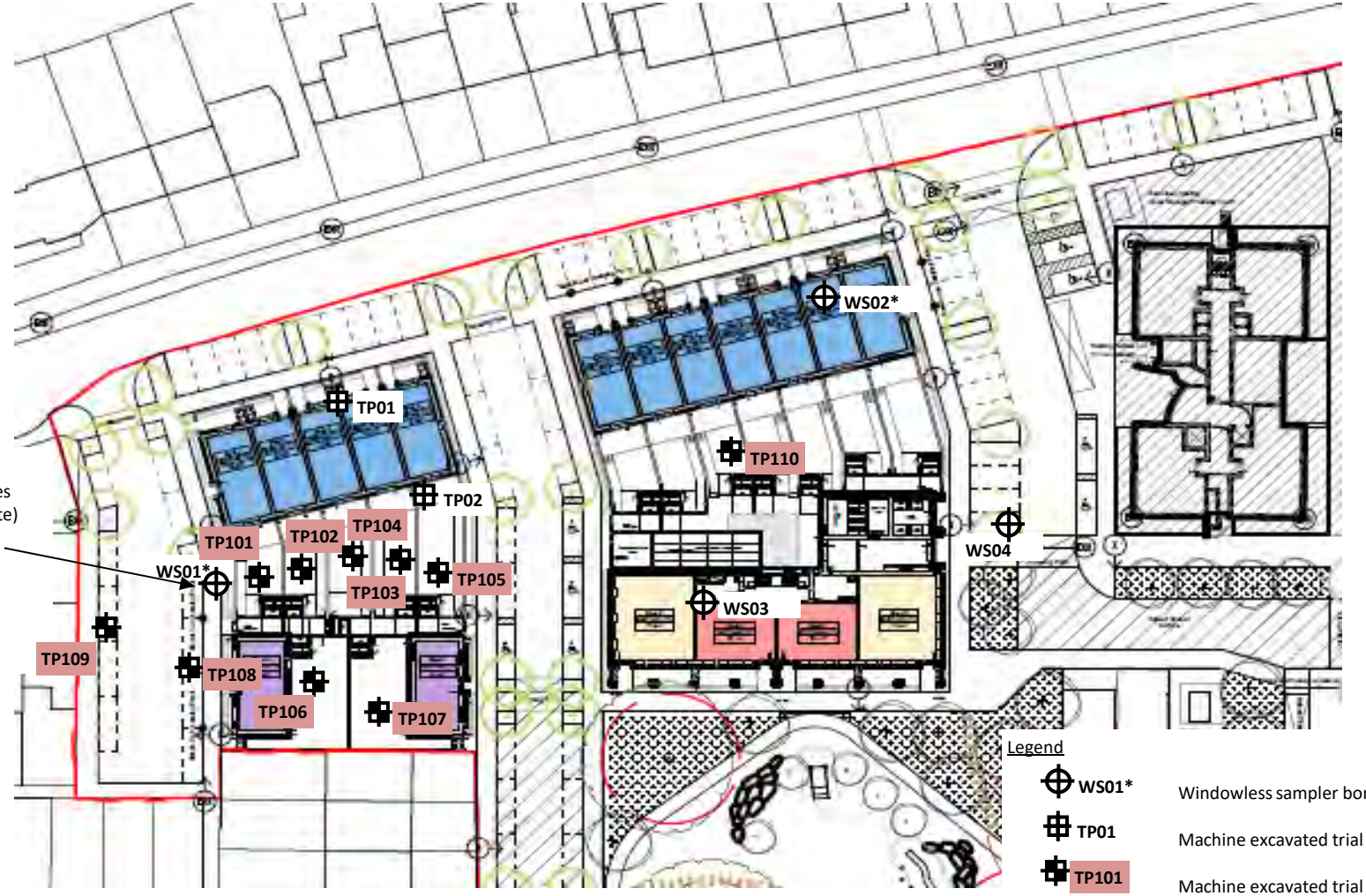

WS01 at 0.50m bgl
Asbestos loose fibres
(chrysotile & amosite)
<0.001% w/w

Project:	Wensley Road, Reading, RG1 6DR			**Title**	Exploratory Hole Location Plan
Client:	Glenman Corporation Limited			**Geo-Environmental Services Ltd** **Unit 7 Danworth Farm, Cuckfield Road** **Hurstpierpoint, West Sussex BN6 9GL** **+44(0)1273 832972 www.gesl.net**	Geo-Environmental
Ref No:	GE19855	**Revision:**	0		
Drawn:	SA	**Date:**	28/09/2021		
Figure:	2	**Scale:**	Not To Scale		

APPENDIX A

Exploratory Hole Logs

Trial Pit Log

Geo-Environmental

Trialpit No **TP101** Sheet 1 of 1			
Project Name: Wensley Road, Reading	Project No. GE19855	Co-ords: 469983.58 - 171976.27 Level: 48.96	Date 28/09/2021
Location: Berkshire, RG1 6DR		Dimensions (m): 3 × 1.2 Depth 1.10	Scale 1:10
Client: Glenman Corporation Limited			Logged SA

Water Strike	Samples and In Situ Testing: Depth	Type	Results	Depth (m)	Level (m)	Legend	Stratum Description
	0.30	ES					Brown slightly silty gravelly sand with frequent gravel and cobble sized brick, concrete and ceramic. Occasional gravel and cobble sized timber and plastic. MADE GROUND
				0.90	48.06		Firm orange brown sandy slightly gravelly CLAY. Gravel is fine and medium subangular flint. LYNCH HILL GRAVEL
				1.10	47.86		End of pit at 1.10 m

Remarks: No groundwater encountered

Stability: Sides stable

AGS

Trial Pit Log

Geo-Environmental

Trialpit No **TP102**

Sheet 1 of 1

Project Name: Wensley Road, Reading	Project No. GE19855	Co-ords: 469989.10 - 171977.38 Level: 48.83	Date 28/09/2021
Location: Berkshire, RG1 6DR		Dimensions (m): 3 × 1.2 Depth 0.60	Scale 1:10
Client: Glenman Corporation Limited			Logged SA

Water Strike	Samples and In Situ Testing: Depth	Type	Results	Depth (m)	Level (m)	Legend	Stratum Description
	0.20	ES					Brown and red brown slightly silty slightly gravelly sand with frequent gravel sized brick and concrete fragments. Occasional cobble sized brick and concrete fragments. MADE GROUND
				0.40	48.43		Orange brown silty fine SAND. LYNCH HILL GRAVEL
				0.60	48.23		End of pit at 0.60 m

1

2

Remarks: No groundwater encountered

Stability: Sides stable

AGS

Trial Pit Log

Geo-Environmental

Trialpit No **TP103** Sheet 1 of 1			
Project Name: Wensley Road, Reading	Project No. GE19855	Co-ords: 469995.44 - 171878.73 Level: 49.27	Date 28/09/2021
Location: Berkshire, RG1 6DR		Dimensions (m): 3 × 1.2 Depth 1.00	Scale 1:10
Client: Glenman Corporation Limited			Logged SA

Water Strike	Samples and In Situ Testing: Depth	Type	Results	Depth (m)	Level (m)	Legend	Stratum Description
	0.30	ES					Brown silty fine sand with rare gravel sized brick fragments. Some 2-20mm roots. Two glass bottles. MADE GROUND
				0.80	48.47		Firm orange brown very sandy slightly gravelly to gravelly CLAY. Gravel is fine and medium subangular flint. LYNCH HILL GRAVEL
				1.00	48.27		End of pit at 1.00 m

Remarks: No groundwater encountered

Stability: Sides stable

AGS

Trial Pit Log

Geo-Environmental

Trialpit No **TP104** Sheet 1 of 1			
Project Name: Wensley Road, Reading	Project No. GE19855	Co-ords: 469999.02 - 171977.36 Level: 49.27	Date 28/09/2021
Location: Berkshire, RG1 6DR		Dimensions (m): 3 × 1.2 Depth 0.80	Scale 1:10
Client: Glenman Corporation Limited			Logged SA

Water Strike	Samples and In Situ Testing: Depth	Type	Results	Depth (m)	Level (m)	Legend	Stratum Description
	0.30 0.30	ES ES					Brown very silty slightly gravelly sand with occasional 1-20mm roots and wood ash. Rare gravel sized ceramic fragments. 6No. gravel sized asbestos cement fragments at 0.3m (bulk sampled). MADE GROUND
				0.50	48.76		Orange brown slightly silty slightly gravelly fine SAND with occasional 20-30mm dead roots. Gravel is fine and medium subangular flint. LYNCH HILL GRAVEL
				0.80	48.46		End of pit at 0.80 m

1

2

Remarks: No groundwater encountered

Stability: Sides stable

AGS

Trial Pit Log

Geo-Environmental

Trialpit No **TP105** Sheet 1 of 1			
Project Name: Wensley Road, Reading	Project No. GE19855	Co-ords: 470004.25 - 171976.44 Level: 49.17	Date 28/09/2021
Location: Berkshire, RG1 6DR		Dimensions (m): 3 × 1.2 Depth 0.75	Scale 1:10
Client: Glenman Corporation Limited			Logged SA

Water Strike	Samples and In Situ Testing: Depth	Type	Results	Depth (m)	Level (m)	Legend	Stratum Description
	0.20	ES					Brown slightly silty slightly gravelly sand with rare gravel sized brick. One gravel sized glass fragment. Occasional 2-20mm roots. MADE GROUND
				0.50	48.66		Orange brown silty slightly gravelly fine SAND with rare 5-10mm roots. Gravel is fine and medium subangular flint. LYNCH HILL GRAVEL
				0.75	48.42		End of pit at 0.75 m

1

2

Remarks: No groundwater encountered

Stability: Sides stable

AGS

Trial Pit Log

Geo-Environmental

Trialpit No **TP106** Sheet 1 of 1			
Project Name: Wensley Road, Reading	Project No. GE19855	Co-ords: 469991.18 - 171967.41 Level: 48.21	Date 28/09/2021
Location: Berkshire, RG1 6DR		Dimensions (m): 3 × 1.2 Depth 0.50	Scale 1:10
Client: Glenman Corporation Limited			Logged SA

Water Strike	Samples and In Situ Testing: Depth	Type	Results	Depth (m)	Level (m)	Legend	Stratum Description
	0.20	ES					Brown becoming orange brown slightly silty fine SAND. Boulder sized concrete, rare gravel sized brick fragments and electrical wire at surface. LYNCH HILL GRAVEL
				0.50	47.71		End of pit at 0.50 m

1

2

Remarks: No groundwater. Terminated due to shingle filled trench in north end.

Stability: Sides stable

AGS

Trial Pit Log

Geo-Environmental

Trialpit No **TP107** Sheet 1 of 1			
Project Name: Wensley Road, Reading	Project No. GE19855	Co-ords: 469994.63 - 171961.05 Level: 48.50	Date 28/09/2021
Location: Berkshire, RG1 6DR		Dimensions (m): 3 × 1.2 Depth 0.80	Scale 1:10
Client: Glenman Corporation Limited			Logged SA

Water Strike	Samples and In Situ Testing: Depth	Type	Results	Depth (m)	Level (m)	Legend	Stratum Description
	0.10	ES					Brown silty slightly gravelly sand with occasional crisp packets, plastic and gravel sized brick fragments. MADE GROUND
				0.60	47.90		Orange brown very silty slightly gravelly fine SAND. Gravel is fine and medium subangular flint. LYNCH HILL GRAVEL
				0.80	47.70		End of pit at 0.80 m

1

2

Remarks: No groundwater encountered

Stability: Sides stable

AGS

Trial Pit Log

Geo-Environmental

Trialpit No **TP108** Sheet 1 of 1			
Project Name: Wensley Road, Reading	Project No. GE19855	Co-ords: 469976.55 - 171967.63 Level: 48.51	Date 28/09/2021
Location: Berkshire, RG1 6DR		Dimensions (m): 3 × 1.2 Depth 0.70	Scale 1:10
Client: Glenman Corporation Limited			Logged SA

Water Strike	Samples and In Situ Testing: Depth	Type	Results	Depth (m)	Level (m)	Legend	Stratum Description
	0.10 0.10	ES ES					Brown slightly silty very gravelly sand with some gravel sized brick. Occasional gravel sized ceramic. Rare gravel sized plastic and whole bricks. One gravel sized asbestos board fragment (bulk sampled). MADE GROUND
				0.30	48.21		Orange brown silty fine SAND. LYNCH HILL GRAVEL
				0.60	47.91		Firm orange brown sandy gravelly CLAY. Gravel is fine and medium subangular flint. LYNCH HILL GRAVEL
				0.70	47.81		End of pit at 0.70 m

1

2

Remarks: No groundwater encountered

Stability: Sides stable

AGS

Geo-Environmental

Trial Pit Log

Trialpit No
TP109
Sheet 1 of 1

Project Name: Wensley Road, Reading	Project No. GE19855	Co-ords: 469969.64 - 171971.66 Level: 48.85	Date 28/09/2021
Location: Berkshire, RG1 6DR		Dimensions (m): 3 × 1.2 Depth 0.60	Scale 1:10
Client: Glenman Corporation Limited			Logged SA

Water Strike	Samples and In Situ Testing: Depth	Type	Results	Depth (m)	Level (m)	Legend	Stratum Description
	0.10	ES					Brown silty sand with some gravel sized brick and concrete fragments. MADE GROUND
				0.20	48.65		Orange brown slightly clayey gravelly fine SAND. Gravel is fine and medium subangular flint. LYNCH HILL GRAVEL
				0.60	48.25		End of pit at 0.60 m

1

2

Remarks: No groundwater encountered

Stability: Sides stable

AGS

Trial Pit Log

Geo-Environmental

Trialpit No **TP110** Sheet 1 of 1			
Project Name: Wensley Road, Reading	Project No. GE19855	Co-ords: 470031.93 - 171987.72 Level: 47.32	Date 28/09/2021
Location: Berkshire, RG1 6DR		Dimensions (m): 3 × 1.2 Depth 0.80	Scale 1:10
Client: Glenman Corporation Limited			Logged SA

Water Strike	Samples and In Situ Testing: Depth	Type	Results	Depth (m)	Level (m)	Legend	Stratum Description
	0.10	ES		0.20	47.12		Brown slightly silty fine sand with occasional gravel sized brick and concrete fragments. MADE GROUND
				0.80	46.52		Yellow brown and orange brown medium SAND with occasional fine and medium subangular flint gravel. LAMBETH GROUP End of pit at 0.80 m

1

2

Remarks: No groundwater encountered

Stability: Sides stable

AGS

APPENDIX B

Photographic Record

Plate 1 – View northeast across the site

Plate 2 – View north across the site

Plate 3 – View northwest across the site

Plate 4 – View southwest across the site

Plate 5 – View north across the west end of the site

Plate 6 – View northeast across the site

Plate 7 – View east along the southern site boundary

Plate 8 – Asbestos cement fragments in TP104 at 0.3m bgl

Plate 9 – Asbestos board fragment in TP108 at 0.1m bgl

Plate 10 – Asbestos cement fragment on surface southeast of TP106

APPENDIX C

Geochemical Laboratory Test Results

Unit A2
Windmill Road
Ponswood Industrial Estate
St Leonards on Sea
East Sussex
TN38 9BY
Telephone: (01424) 718618

cs@elab-uk.co.uk
info@elab-uk.co.uk

UKAS TESTING 2683

THE ENVIRONMENTAL LABORATORY LTD

Analytical Report Number:	21-36263
Issue:	1
Date of Issue:	07/10/2021
Contact:	Shaun Armitage
Customer Details:	GESL Unit 7 Danworth Farm Hurstpierpoint West SussexBN6 9GL
Quotation No:	Q19-01488
Order No:	PO-4499
Customer Reference:	GE19855
Date Received:	30/09/2021
Date Approved:	07/10/2021
Details:	Wensley Road, Reading
Approved by:	

Mike Varley, Technical Manager

Any comments, opinions or interpretations expressed herein are outside the scope of UKAS accreditation (Accreditation Number 2683

This report may only be reproduced in full

Sample Summary

Report No.: 21-36263, issue number 1

Elab No.	Client's Ref.	Date Sampled	Date Scheduled	Description	Deviations
252406	TP101 0.30	28/09/2021	30/09/2021		
252407	TP102 0.20	28/09/2021	30/09/2021		
252408	TP103 0.30	28/09/2021	30/09/2021		
252409	TP104 0.30	28/09/2021	30/09/2021		
252410	TP105 0.20	28/09/2021	30/09/2021		
252411	TP106 0.20	28/09/2021	30/09/2021		
252412	TP107 0.10	28/09/2021	30/09/2021		
252413	TP108 Asb Bulk 0.10	28/09/2021	30/09/2021		
252414	TP108 0.10	28/09/2021	30/09/2021		
252415	TP109 0.10	28/09/2021	30/09/2021		
252416	TP110 0.10	28/09/2021	30/09/2021		
252417	SE of TP106 Asb Bulk 0.10	28/09/2021	30/09/2021		

Unit A2, Windmill Road, Ponswood Industrial Estate, St Leonards on Sea, East Sussex, TN38 9BY
Tel: +44 (0)1424 718618, Email: info@elab-uk.co.uk, Web: www.elab-uk.co.uk

Results Summary

Report No.: 21-36263, issue number 1

Asbestos Results

Analytical result only applies to the sample as submitted by the client. Any comments, opinions or interpretations (marked #) in this report are outside UKAS accreditation (Accreditation No2683). They are subjective comments only which must be verified by the client.

Elab No	Depth (m)	Clients Reference	Description of Sample Matrix #	Asbestos Identification	Gravimetric Analysis Total (%)	Gravimetric Analysis by ACM Type (%)	Free Fibre Analysis (%)	Total Asbestos (%)
252406	0.30	TP101	Brown sandy soil with stones	Amosite (A.I.B) Chrysotile (Bitumen)	0.037	Bitumen(0.037)A.I.B (<0.001)	< 0.001	0.037
252407	0.20	TP102	Brown sandy soil with stones,brick,clinker	Chrysotile Amosite (Lagging)	0.026	Lagging(0.026)	< 0.001	0.026
252408	0.30	TP103	Brown sandy soil with	No asbestos detected	n/t	n/t	n/t	n/t
252409	0.30	TP104	Brown sandy soil with stones,ceramic	Chrysotile (Lagging & Cement)	0.269	Lagging(0.004)Cement(0.265)	< 0.001	0.269
252410	0.20	TP105	Brown sandy soil with stones	No asbestos detected	n/t	n/t	n/t	n/t
252411	0.20	TP106	Brown sandy soil with stones	No asbestos detected	n/t	n/t	n/t	n/t
252412	0.10	TP107	Brown sandy soil with stones	Chrysotile (Cement)	0.061	Cement(0.061)	< 0.001	0.061
252413	0.10	TP108 Asb Bulk	A.I.B	Amosite (A.I.B)	n/t	n/t	n/t	n/t
252414	0.10	TP108	Brown sandy soil with stones,brick,clinker	Amosite (A.I.B) Chrysotile (Cement)	0.145	Cement(0.028)A.I.B (0.116)	< 0.001	0.145
252415	0.10	TP109	Brown sandy soil with stones.brick,clinker	No asbestos detected	n/t	n/t	n/t	n/t
252416	0.10	TP110	Brown sandy soil with stones	No asbestos detected	n/t	n/t	n/t	n/t
252417	0.10	SE of TP106 Asb Bu	Cement	Chrysotile (Cement)	n/t	n/t	n/t	n/t

Method Summary

Report No.: 21-36263, issue number 1

Parameter	Codes	Analysis Undertaken On	Date Tested	Method Number	Technique
Soil					
Asbestos identification	U	Air dried sample	05/10/2021	260	Microscopy

Report Information

Report No.: 21-36263, issue number 1

Key

U	hold UKAS accreditation
M	hold MCERTS and UKAS accreditation
N	do not currently hold UKAS accreditation
^	MCERTS accreditation not applicable for sample matrix
*	UKAS accreditation not applicable for sample matrix
S	Subcontracted to approved laboratory UKAS Accredited for the test
SM	Subcontracted to approved laboratory MCERTS/UKAS Accredited for the test
NS	Subcontracted to approved laboratory. UKAS accreditation is not applicable.
I/S	Insufficient Sample
U/S	Unsuitable sample
n/t	Not tested
<	means "less than"
>	means "greater than"
LOD	LOD refers to limit of detection, except in the case of pH soils and pH waters where it means limit of discrimination.

Soil sample results are expressed on an air dried basis (dried at < 30°C), and are uncorrected for inert material removed.

ELAB are unable to provide an interpretation or opinion on the content of this report.

The results relate only to the sample received.

PCB congener results may include any coeluting PCBs

Uncertainty of measurement for the determinands tested are available upon request

Unless otherwise stated, sample information has been provided by the client. This may affect the validity of the results.

Deviation Codes

a	No date of sampling supplied
b	No time of sampling supplied (Waters Only)
c	Sample not received in appropriate containers
d	Sample not received in cooled condition
e	The container has been incorrectly filled
f	Sample age exceeds stability time (sampling to receipt)
g	Sample age exceeds stability time (sampling to analysis)

Where a sample has a deviation code, the applicable test result may be invalid.

Sample Retention and Disposal

All soil samples will be retained for a period of one month

All water samples will be retained for 7 days following the date of the test report

Charges may apply to extended sample storage

Unit A2
Windmill Road
Ponswood Industrial Estate
St Leonards on Sea
East Sussex
TN38 9BY
Telephone: (01424) 718618

cs@elab-uk.co.uk
info@elab-uk.co.uk

UKAS TESTING 2683

THE ENVIRONMENTAL LABORATORY LTD

Analytical Report Number:	21-36266
Issue:	1
Date of Issue:	05/10/2021
Contact:	Shaun Armitage
Customer Details:	GESL Unit 7 Danworth Farm Hurstpierpoint West SussexBN6 9GL
Quotation No:	Q19-01488
Order No:	PO-4499
Customer Reference:	GE19855
Date Received:	30/09/2021
Date Approved:	05/10/2021
Details:	Wensley Road, Reading
Approved by:	

Mike Varley, Technical Manager

Any comments, opinions or interpretations expressed herein are outside the scope of UKAS accreditation (Accreditation Number 2683

This report may only be reproduced in full

Sample Summary

Report No.: 21-36266, issue number 1

Elab No.	Client's Ref.	Date Sampled	Date Scheduled	Description	Deviations
252471	TP104 Asb Bulk	28/09/2021	30/09/2021		

Unit A2, Windmill Road, Ponswood Industrial Estate, St Leonards on Sea, East Sussex, TN38 9BY
Tel: +44 (0)1424 718618, Email: info@elab-uk.co.uk, Web: www.elab-uk.co.uk

Results Summary

Report No.: 21-36266, issue number 1

Asbestos Results

Analytical result only applies to the sample as submitted by the client. Any comments, opinions or interpretations (marked #) in this report are outside UKAS accreditation (Accreditation No2683). They are subjective comments only which must be verified by the client.

Elab No	Depth (m)	Clients Reference	Description of Sample Matrix #	Asbestos Identification	Gravimetric Analysis Total (%)	Gravimetric Analysis by ACM Type (%)	Free Fibre Analysis (%)	Total Asbestos (%)
252471		TP104 Asb Bulk	Asbestos Cement Fragments	Chrysotile Crocidolite (Asbestos Cement Fragments)	n/t	n/t	n/t	n/t

Method Summary

Report No.: 21-36266, issue number 1

Parameter	Codes	Analysis Undertaken On	Date Tested	Method Number	Technique
Soil					
Asbestos identification	U	Air dried sample	05/10/2021	280	Microscopy

Report Information

Report No.: 21-36266, issue number 1

Key

U	hold UKAS accreditation
M	hold MCERTS and UKAS accreditation
N	do not currently hold UKAS accreditation
^	MCERTS accreditation not applicable for sample matrix
*	UKAS accreditation not applicable for sample matrix
S	Subcontracted to approved laboratory UKAS Accredited for the test
SM	Subcontracted to approved laboratory MCERTS/UKAS Accredited for the test
NS	Subcontracted to approved laboratory. UKAS accreditation is not applicable.
I/S	Insufficient Sample
U/S	Unsuitable sample
n/t	Not tested
<	means "less than"
>	means "greater than"
LOD	LOD refers to limit of detection, except in the case of pH soils and pH waters where it means limit of discrimination.

Soil sample results are expressed on an air dried basis (dried at < 30°C), and are uncorrected for inert material removed.

ELAB are unable to provide an interpretation or opinion on the content of this report.

The results relate only to the sample received.

PCB congener results may include any coeluting PCBs

Uncertainty of measurement for the determinands tested are available upon request

Unless otherwise stated, sample information has been provided by the client. This may affect the validity of the results.

Deviation Codes

a	No date of sampling supplied
b	No time of sampling supplied (Waters Only)
c	Sample not received in appropriate containers
d	Sample not received in cooled condition
e	The container has been incorrectly filled
f	Sample age exceeds stability time (sampling to receipt)
g	Sample age exceeds stability time (sampling to analysis)

Where a sample has a deviation code, the applicable test result may be invalid.

Sample Retention and Disposal

All soil samples will be retained for a period of one month

All water samples will be retained for 7 days following the date of the test report

Charges may apply to extended sample storage

Geo-Environmental

Appendix B

Waste Transfer Notes and Summary (provided by the Client)

KNOCKBAWN

No: 05157

Controlled Waste Transfer Note

Section A - Description of waste

1. Description of waste being transferred (include full description): NON-HAZ MADE GROUND
2. How is waste contained
   Loose: ✓ Sacks: ☐ Skip: ☐ Drum: ☐ Other: ☐
3. Quantity of Waste (number of sacks, weight, m³ etc): 8.15m³
4. EWC Code: 17 01 07 5. SIC Code:
5. We confirm that we have applied the waste management hierarchy as required by Regulation 12 of the Waste (England & Wales) Regulations 2011 ☐

Section B - Producer/Holder of the waste

2. Site address: RGB BAE READING
1. Name: KNOCKBAWN
Duty of care number:
3. Print Name: Hogarman Signed: Date:

Section C - Company/Person Transporting the Waste (Haulier)

1. Name and Address of Company/Person: KNOCKBAWN
2. Registered waste carrier
   Vehicle Reg: EU65 XEV
   C/B Licence No.:
   Expiry date:
3. Date of Collection: 24-07-24
   Time of Collection:
4. Print Name: DANE
   Signed:

Section D - Waiting Time

1. Time on site: Time off site:
2. Waiting time total:
3. Print Name: Signed:

Section E - Details of Disposal

1. Type of Disposal Site (please tick & complete)
   a. Licensed Landfill: ☐ Permit/WML No:
   b. Recycling Facility: ✓ Permit/WML/Exemp No:
   c. Transfer Facility: ☐ Permit/WML No:
   d. Exempt Facility: ☐
2. Address of Disposal/ Transfer Facility: MOUNT

Section F - Person Receiving the Waste

1. I confirm that I have received the waste as described in Section A.
   Print Name: on behalf of:
   Date:
2. Signed: Tip Ticket No.:

White copy: Signature at disposal point and return to KBL. Yellow: Retained by disposal site/transfer facility. Pink copy: Retained by Haulier. Green (book copy): Retain by KBL with returned White copy for 6 years.

KNOCKBAWN

No: 05156

Controlled Waste Transfer Note

Section A - Description of waste

1. Description of waste being transferred (include full description)
   NON-HAZ MADE GROUND
2. How is waste contained
   Loose: ✓ Sacks: ☐ Skip: ☐ Drum: ☐ Other: ☐
3. Quantity of Waste (number of sacks, weight, m³ etc): 85m³
4. EWC Code: 170107 5. SIC Code: 8m
5. We confirm that we have applied the waste management hierarchy as required by Regulation 12 of the Waste (England & Wales) Regulations 2011 ☐

Section B - Producer/Holder of the waste

2. Site address: 1. Name: KNOCKBAWN
   RG6 6AE READING
   Duty of care number:
3. Print Name: Jagorman Signed: Z Date:

Section C - Company/Person Transporting the Waste (Haulier)

1. Name and Address of Company/Person
   KNOCKBAWN
2. Registered waste carrier
   C/B Licence No.:
   Vehicle Reg: EV65 NEV
   Expiry date:
3. Date of Collection: 29-07-21 Time of Collection:
4. Print Name: DAVE Signed:

Section D - Waiting Time

1. Time on site: Time off site:
2. Waiting time total:
3. Print Name: Signed:

Section E - Details of Disposal

1. Type of Disposal Site (please tick & complete)
   a. Licensed Landfill: ☐ Permit/WML No:
   b. Recycling Facility: ✓ Permit/WML/Exemp No:
   c. Transfer Facility: ☐ Permit/WML No:
   d. Exempt Facility: ☐
2. Address of Disposal/ Transfer Facility: MOULDS

Section F - Person Receiving the Waste

1. I confirm that I have received the waste as described in Section A.
   Print Name: on behalf of:
   Date:
2. Signed: Tip Ticket No.:

White copy: Signature at disposal point and return to KBL. Yellow: Retained by disposal site/transfer facility. Pink copy: Retained by Haulier. Green (book copy): Retain by KBL with returned White copy for 6 years.

KNOCKBAWN

No: 05155

Controlled Waste Transfer Note

Section A - Description of waste

1. Description of waste being transferred (include full description)
   NON-HAZ MADEGROUND
2. How is waste contained
   Loose: ☑ Sacks: ☐ Skip: ☐ Drum: ☐ Other: ☐
3. Quantity of Waste (number of sacks, weight, m³ etc): 8.0m³
4. EWC Code: 17 01 07 5. SIC Code:
5. We confirm that we have applied the waste management hierarchy as required by Regulation 12 of the Waste (England & Wales) Regulations 2011 ☐

Section B - Producer/Holder of the waste

2. Site address: 1. Name: KNOCKBAWN
   RGU GAE READING
   Duty of care number:
3. Print Name: Hogarman Signed: [signature] Date:

Section C - Company/Person Transporting the Waste (Haulier)

1. Name and Address of Company/Person
   KNOCKBAWN
2. Registered waste carrier
   C/B Licence No.:
   Vehicle Reg: EVC5 KEV
   Expiry date:
3. Date of Collection: 29-07-21 Time of Collection:
4. Print Name: DAVE Signed: [signature]

Section D - Waiting Time

1. Time on site: Time off site:
2. Waiting time total:
3. Print Name: Signed:

Section E - Details of Disposal

1. Type of Disposal Site (please tick & complete)
   a. Licensed Landfill: ☐ Permit/WML No:
   b. Recycling Facility: ☑ Permit/WML/Exemp No:
   c. Transfer Facility: ☐ Permit/WML No:
   d. Exempt Facility: ☐
2. Address of Disposal/ Transfer Facility: NEVIDS

Section F - Person Receiving the Waste

1. I confirm that I have received the waste as described in Section A.
   Print Name: on behalf of:
   Date:
2. Signed: Tip Ticket No.:

White copy: Signature at disposal point and return to KBL. Yellow: Retained by disposal site/transfer facility. Pink copy: Retained by Haulier. Green (book copy): Retain by KBL with returned White copy for 6 years.

KNOCKBAWN

No: 05154

Controlled Waste Transfer Note

Section A - Description of waste

1. Description of waste being transferred (include full description): NON-HAZ MADEGROUND
2. How is waste contained
   Loose: ✓ Sacks: ☐ Skip: ☐ Drum: ☐ Other: ☐
3. Quantity of Waste (number of sacks, weight, m³ etc): 8 m³
4. EWC Code: 17 01 07 5. SIC Code:
5. We confirm that we have applied the waste management hierarchy as required by Regulation 12 of the Waste (England & Wales) Regulations 2011 ☐

Section B - Producer/Holder of the waste

2. Site address: 1. Name: KNOCKBAWN
   REAL GAS, READING
   Duty of care number:
3. Print Name: [illegible] Signed: Date:

Section C - Company/Person Transporting the Waste (Haulier)

1. Name and Address of Company/Person
   KNOCKBAWN
2. Registered waste carrier
   C/B Licence No.:
   Vehicle Reg: EV65 BEV
   Expiry date:
3. Date of Collection: 29-07-21 Time of Collection:
4. Print Name: DAVE Signed:

Section D - Waiting Time

1. Time on site: Time off site:
2. Waiting time total:
3. Print Name: Signed:

Section E - Details of Disposal

1. Type of Disposal Site (please tick & complete)
   a. Licensed Landfill: ☐ Permit/WML No:
   b. Recycling Facility: ✓ Permit/WML/Exemp No:
   c. Transfer Facility: ☐ Permit/WML No:
   d. Exempt Facility: ☐
2. Address of Disposal/ Transfer Facility: MBU 03

Section F - Person Receiving the Waste

1. I confirm that I have received the waste as described in Section A.
   Print Name: on behalf of:
   Date:
2. Signed: Tip Ticket No.:

White copy: Signature at disposal point and return to KBL. Yellow: Retained by disposal site/transfer facility. Pink copy: Retained by Haulier. Green (book copy): Retain by KBL with returned White copy for 6 years.

KNOCKBAWN

No: 05406

Controlled Waste Transfer Note

Section A - Description of waste

1. Description of waste being transferred (include full description)

   Non-Hazardous Soil

2. How is waste contained

   Loose: ☑ Sacks: ☐ Skip: ☐ Drum: ☐ Other: ☐

3. Quantity of Waste (number of sacks, weight, m³ etc): 8.5m³

4. EWC Code: A0107 5. SIC Code:

5. We confirm that we have applied the waste management hierarchy as required by Regulation 12 of the Waste (England & Wales) Regulations 2011 ☐

Section B - Producer/Holder of the waste

2. Site address: 1. Name: KNOCKBAWN

   WENSLEY RIGGAE RDG

   Duty of care number:

3. Print Name: Hogarman Signed: [signature] Date:

Section C - Company/Person Transporting the Waste (Haulier)

1. Name and Address of Company/Person

   KNOCKBAWN

2. Registered waste carrier

   C/B Licence No.:

   Vehicle Reg: BV69 ZWV

   Expiry date:

3. Date of Collection: 29-07-21 Time of Collection:

4. Print Name: BARRY Signed: [signature]

Section D - Waiting Time

1. Time on site: Time off site:

2. Waiting time total:

3. Print Name: Signed:

Section E - Details of Disposal

1. Type of Disposal Site (please tick & complete)

   a. Licensed Landfill: ☐ Permit/WML No:

   b. Recycling Facility: ☑ Permit/WML/Exemp No:

   c. Transfer Facility: ☐ Permit/WML No:

   d. Exempt Facility: ☐

2. Address of Disposal/ Transfer Facility: MOULDS

Section F - Person Receiving the Waste

1. I confirm that I have received the waste as described in Section A.

   Print Name: on behalf of:

   Date:

   Signed: Tip Ticket No.:

ite copy: Signature at disposal point and return to KBL. Yellow: Retained by disposal site/transfer facility. copy: Retained by Haulier. Green (book copy): Retain by KBL with returned White copy for 6 years.

KNOCKBAWN

No: 05405

Controlled Waste Transfer Note

Section A - Description of waste

1. Description of waste being transferred (include full description): Mon hazardous soil
2. How is waste contained
   Loose: ✓ Sacks: Skip: Drum: Other:
3. Quantity of Waste (number of sacks, weight, m³ etc): 3.5 m³
4. EWC Code: 17 0107 5. SIC Code:
5. We confirm that we have applied the waste management hierarchy as required by Regulation 12 of the Waste (England & Wales) Regulations 2011

Section B - Producer/Holder of the waste

2. Site address: WENSLEY READING RAILWAE
1. Name: KNOCKBAWN
Duty of care number:
3. Print Name: [illegible] Signed: Date:

Section C - Company/Person Transporting the Waste (Haulier)

1. Name and Address of Company/Person: KNOCKBAWN
2. Registered waste carrier
   C/B Licence No.:
   Vehicle Reg: BV69 ZWV
   Expiry date:
3. Date of Collection: 29-02-21
   Time of Collection:
4. Print Name: BORRO
   Signed:

Section D - Waiting Time

1. Time on site: Time off site:
2. Waiting time total:
3. Print Name: Signed:

Section E - Details of Disposal

1. Type of Disposal Site (please tick & complete)
   a. Licensed Landfill: Permit/WML No:
   b. Recycling Facility: ✓ Permit/WML/Exemp No:
   c. Transfer Facility: Permit/WML No:
   d. Exempt Facility:
2. Address of Disposal/ Transfer Facility: J-MOULDS

Section F - Person Receiving the Waste

1. I confirm that I have received the waste as described in Section A.
   Print Name: on behalf of:
   Date:
2. Signed: Tip Ticket No.:

White copy: Signature at disposal point and return to KBL. Yellow: Retained by disposal site/transfer facility. Pink copy: Retained by Haulier. Green (book copy): Retain by KBL with returned White copy for 6 years.

KNOCKBAWN

No: 05404

Controlled Waste Transfer Note

Section A - Description of waste

1. Description of waste being transferred (include full description)
   Non-haz. Underground
2. How is waste contained
   Loose: ✓ Sacks: ☐ Skip: ☐ Drum: ☐ Other: ☐
3. Quantity of Waste (number of sacks, weight, m³ etc): 8.5m³
4. EWC Code: 17 01 07 5. SIC Code:
5. We confirm that we have applied the waste management hierarchy as required by Regulation 12 of the Waste (England & Wales) Regulations 2011 ☐

Section B - Producer/Holder of the waste

2. Site address: 1. Name: KNOCKBAWN
   WENSLEY READING RG1 6AE
   Duty of care number:
3. Print Name: Nogaman Signed: [signature] Date:

Section C - Company/Person Transporting the Waste (Haulier)

1. Name and Address of Company/Person
   KNOCKBAWN
2. Registered waste carrier
   C/B Licence No.:
   Vehicle Reg: BU69 ZWV
   Expiry date:
3. Date of Collection: 29/07/21 Time of Collection:
4. Print Name: BARRY Signed: [signature]

Section D - Waiting Time

1. Time on site: Time off site:
2. Waiting time total:
3. Print Name: Signed:

Section E - Details of Disposal

1. Type of Disposal Site (please tick & complete)
   a. Licensed Landfill: ☐ Permit/WML No:
   b. Recycling Facility: ✓ Permit/WML/Exemp No:
   c. Transfer Facility: ☐ Permit/WML No:
   d. Exempt Facility: ☐
2. Address of Disposal/ Transfer Facility: MOLLIDS

Section F - Person Receiving the Waste

1. I confirm that I have received the waste as described in Section A.
   Print Name: on behalf of:
   Date:
2. Signed: Tip Ticket No.:

White copy: Signature at disposal point and return to KBL. Yellow: Retained by disposal site/transfer facility. Pink copy: Retained by Haulier. Green (book copy): Retain by KBL with returned White copy for 6 years.

KNOCKBAWN

No: 05403

Controlled Waste Transfer Note

Section A - Description of waste

1. Description of waste being transferred (include full description): Made ground non-haz
2. How is waste contained
   Loose: ✓ Sacks: ☐ Skip: ☐ Drum: ☐ Other: ☐
3. Quantity of Waste (number of sacks, weight, m³ etc): 5m³
4. EWC Code: 170504 5. SIC Code:
5. We confirm that we have applied the waste management hierarchy as required by Regulation 12 of the Waste (England & Wales) Regulations 2011 ☐

Section B - Producer/Holder of the waste

2. Site address: READING RBL GATE
1. Name: KNOCKBAWN
Duty of care number:
3. Print Name: [illegible] Signed: Date:

Section C - Company/Person Transporting the Waste (Haulier)

1. Name and Address of Company/Person: KNOCKBAWN
2. Registered waste carrier
   C/B Licence No.:
   Vehicle Reg: BVC [illegible]
   Expiry date:
3. Date of Collection: [illegible] Time of Collection:
4. Print Name: [illegible] Signed:

Section D - Waiting Time

1. Time on site: Time off site:
2. Waiting time total:
3. Print Name: Signed:

Section E - Details of Disposal

1. Type of Disposal Site (please tick & complete)
   a. Licensed Landfill: ☐ Permit/WML No:
   b. Recycling Facility: ✓ Permit/WML/Exemp No:
   c. Transfer Facility: ☐ Permit/WML No:
   d. Exempt Facility: ☐
2. Address of Disposal/ Transfer Facility: MOULDS

Section F - Person Receiving the Waste

1. I confirm that I have received the waste as described in Section A.
   Print Name: on behalf of:
   Date:
2. Signed: Tip Ticket No.:

White copy: Signature at disposal point and return to KBL. Yellow: Retained by disposal site/transfer facility. Pink copy: Retained by Haulier. Green (book copy): Retain by KBL with returned White copy for 6 years.

KNOCKBAWN

No: 05402

Controlled Waste Transfer Note

Section A - Description of waste

1. Description of waste being transferred (include full description)
   Non-haz Madeground
2. How is waste contained
   Loose: ✓ Sacks: ☐ Skip: ☐ Drum: ☐ Other: ☐
3. Quantity of Waste (number of sacks, weight, m³ etc): 85m3
4. EWC Code: A0107 5. SIC Code:
5. We confirm that we have applied the waste management hierarchy as required by Regulation 12 of the Waste (England & Wales) Regulations 2011 ☐

Section B - Producer/Holder of the waste

2. Site address: 1. Name: Knockbawn
   Wembley, RG16AE Reading
   Duty of care number:
3. Print Name: Hooga Signed: [signature] Date:

Section C - Company/Person Transporting the Waste (Haulier)

1. Name and Address of Company/Person
   Knockbawn
2. Registered waste carrier
   C/B Licence No.:
   Vehicle Reg: BU69 ZWL
   Expiry date:
3. Date of Collection: 28-07-21 Time of Collection:
4. Print Name: BARRY Signed: [signature]

Section D - Waiting Time

1. Time on site: Time off site:
2. Waiting time total:
3. Print Name: Signed:

Section E - Details of Disposal

1. Type of Disposal Site (please tick & complete)
   a. Licensed Landfill: ☐ Permit/WML No:
   b. Recycling Facility: ✓ Permit/WML/Exemp No:
   c. Transfer Facility: ✓ Permit/WML No:
   d. Exempt Facility: ☐
2. Address of Disposal/ Transfer Facility: MOUCDS

Section F - Person Receiving the Waste

1. I confirm that I have received the waste as described in Section A.
   Print Name: on behalf of:
   Date:
2. Signed: Tip Ticket No.:

White copy: Signature at disposal point and return to KBL. Yellow: Retained by disposal site/transfer facility. Pink copy: Retained by Haulier. Green (book copy): Retain by KBL with returned White copy for 6 years.

KNOCKBAWN

No: 05401

Controlled Waste Transfer Note

Section A - Description of waste

1. Description of waste being transferred (include full description): Non-haz Made ground
2. How is waste contained
   Loose: ✓ Sacks: ☐ Skip: ☐ Drum: ☐ Other: ☐
3. Quantity of Waste (number of sacks, weight, m³ etc): 8 m³
4. EWC Code: 17 01 07 5. SIC Code:
5. We confirm that we have applied the waste management hierarchy as required by Regulation 12 of the Waste (England & Wales) Regulations 2011 ☐

Section B - Producer/Holder of the waste

2. Site address: RGL GAE READING
1. Name: KNOCKBAWN
Duty of care number:
3. Print Name: Hogoman Signed: Date:

Section C - Company/Person Transporting the Waste (Haulier)

1. Name and Address of Company/Person: KNOCKBAWN
2. Registered waste carrier
   Vehicle Reg: BU69 ZWV
   C/B Licence No.:
   Expiry date:
3. Date of Collection: 28/7/21
   Time of Collection:
4. Print Name: BARRY
   Signed:

Section D - Waiting Time

1. Time on site: Time off site:
2. Waiting time total:
3. Print Name: Signed:

Section E - Details of Disposal

1. Type of Disposal Site (please tick & complete)
   a. Licensed Landfill: ☐ Permit/WML No:
   b. Recycling Facility: ✓ Permit/WML/Exemp No:
   c. Transfer Facility: ☐ Permit/WML No:
   d. Exempt Facility: ☐
2. Address of Disposal/ Transfer Facility: MOUNTS

Section F - Person Receiving the Waste

1. I confirm that I have received the waste as described in Section A.
   Print Name: on behalf of:
   Date:
2. Signed: Tip Ticket No.:

White copy: Signature at disposal point and return to KBL. Yellow: Retained by disposal site/transfer facility. Pink copy: Retained by Haulier. Green (book copy): Retain by KBL with returned White copy for 6 years.

KNOCKBAWN

No: 05153

Controlled Waste Transfer Note

Section A - Description of waste

1. Description of waste being transferred (include full description): MADE GROUND Non-HAZ
2. How is waste contained
   Loose: ✓ Sacks: ☐ Skip: ☐ Drum: ☐ Other: ☐
3. Quantity of Waste (number of sacks, weight, m³ etc): 8.5m³
4. EWC Code: 17 05 04 5. SIC Code:
5. We confirm that we have applied the waste management hierarchy as required by Regulation 12 of the Waste (England & Wales) Regulations 2011 ☐

Section B - Producer/Holder of the waste

2. Site address: 1. Name: KNOCKBAWN
   REDING PRIVATE
   Duty of care number:
3. Print Name: [illegible] Signed: Date:

Section C - Company/Person Transporting the Waste (Haulier)

1. Name and Address of Company/Person
   KNOCKBAWN
2. Registered waste carrier
   C/B Licence No.:
   Vehicle Reg: WXB VLW
   Expiry date:
3. Date of Collection: 28-07-21 Time of Collection:
4. Print Name: DAVE Signed:

Section D - Waiting Time

1. Time on site: Time off site:
2. Waiting time total:
3. Print Name: Signed:

Section E - Details of Disposal

1. Type of Disposal Site (please tick & complete)
   a. Licensed Landfill: ☐ Permit/WML No:
   b. Recycling Facility: ✓ Permit/WML/Exemp No:
   c. Transfer Facility: ☐ Permit/WML No:
   d. Exempt Facility: ☐
2. Address of Disposal/ Transfer Facility: J. MOULDS

Section F - Person Receiving the Waste

1. I confirm that I have received the waste as described in Section A.
   Print Name: on behalf of:
   Date:
2. Signed: Tip Ticket No.:

White copy: Signature at disposal point and return to KBL. Yellow: Retained by disposal site/transfer facility. Pink copy: Retained by Haulier. Green (book copy): Retain by KBL with returned White copy for 6 years.

KNOCKBAWN

No: 05152

Controlled Waste Transfer Note

Section A - Description of waste

1. Description of waste being transferred (include full description)

   MADEGROUND NON-HAZ

2. How is waste contained

   Loose: ✓ Sacks: ☐ Skip: ☐ Drum: ☐ Other: ☐

3. Quantity of Waste (number of sacks, weight, m³ etc): 3.0m³

4. EWC Code: A-0107 5. SIC Code:

5. We confirm that we have applied the waste management hierarchy as required by Regulation 12 of the Waste (England & Wales) Regulations 2011 ☐

Section B - Producer/Holder of the waste

2. Site address: READING PG1 6AE

1. Name: KNOCKBAWN

Duty of care number:

3. Print Name: Neggoman Signed: [signature] Date:

Section C - Company/Person Transporting the Waste (Haulier)

1. Name and Address of Company/Person

   KNOCKBAWN

2. Registered waste carrier

   Vehicle Reg: WKB VLW

   C/B Licence No.:

   Expiry date:

3. Date of Collection: 28-07-21 Time of Collection:

4. Print Name: DAVE Signed: [signature]

Section D - Waiting Time

1. Time on site: Time off site:

2. Waiting time total:

3. Print Name: Signed:

Section E - Details of Disposal

1. Type of Disposal Site (please tick & complete)

   a. Licensed Landfill: ☐ Permit/WML No:

   b. Recycling Facility: ✓ Permit/WML/Exemp No:

   c. Transfer Facility: ☐ Permit/WML No:

   d. Exempt Facility: ☐

2. Address of Disposal/ Transfer Facility: J MOULDS

Section F - Person Receiving the Waste

1. I confirm that I have received the waste as described in Section A.

   Print Name: on behalf of:

   Date:

2. Signed: Tip Ticket No.:

White copy: Signature at disposal point and return to KBL. Yellow: Retained by disposal site/transfer facility. Pink copy: Retained by Haulier. Green (book copy): Retain by KBL with returned White copy for 6 years.

KNOCKBAWN

No: 05151

Controlled Waste Transfer Note

Section A - Description of waste

1. Description of waste being transferred (include full description): MAKEGROUND NON-HAZ
2. How is waste contained
   Loose: ✓ Sacks: ☐ Skip: ☐ Drum: ☐ Other: ☐
3. Quantity of Waste (number of sacks, weight, m³ etc): 8.5m³
4. EWC Code: 17 01 07 5. SIC Code:
5. We confirm that we have applied the waste management hierarchy as required by Regulation 12 of the Waste (England & Wales) Regulations 2011 ☐

Section B - Producer/Holder of the waste

2. Site address: WENSLEY, READING, RG1 4AE
1. Name: KNOCKBAWN
Duty of care number:
3. Print Name: [illegible] Signed: Date:

Section C - Company/Person Transporting the Waste (Haulier)

1. Name and Address of Company/Person: KNOCKBAWN
2. Registered waste carrier
   Vehicle Reg: WX13 NLO
   C/B Licence No.:
   Expiry date:
3. Date of Collection: 25-07-24
   Time of Collection:
4. Print Name: DAVE
   Signed:

Section D - Waiting Time

1. Time on site: Time off site:
2. Waiting time total:
3. Print Name: Signed:

Section E - Details of Disposal

1. Type of Disposal Site (please tick & complete)
   a. Licensed Landfill: ☐ Permit/WML No:
   b. Recycling Facility: ✓ Permit/WML/Exemp No:
   c. Transfer Facility: ☐ Permit/WML No:
   d. Exempt Facility: ☐
2. Address of Disposal/ Transfer Facility: J. ARNOLDS

Section F - Person Receiving the Waste

1. I confirm that I have received the waste as described in Section A.
   Print Name: on behalf of:
   Date:
2. Signed: Tip Ticket No.:

White copy: Signature at disposal point and return to KBL. Yellow: Retained by disposal site/transfer facility. Pink copy: Retained by Haulier. Green (book copy): Retain by KBL with returned White copy for 6 years.

KNOCKBAWN

No: 05147

Controlled Waste Transfer Note

Section A - Description of waste

1. Description of waste being transferred (include full description): Tarmac & Non-haz
2. How is waste contained
   Loose: ✓ Sacks: ☐ Skip: ☐ Drum: ☐ Other: ☐
3. Quantity of Waste (number of sacks, weight, m³ etc): 8.5m³
4. EWC Code: 17 03 02 5. SIC Code:
5. We confirm that we have applied the waste management hierarchy as required by Regulation 12 of the Waste (England & Wales) Regulations 2011 ☐

Section B - Producer/Holder of the waste

2. Site address: 1. Name: Knockbawn
   Kno RGIGAE Reading
   Duty of care number:
3. Print Name: Hogarman Signed: Date:

Section C - Company/Person Transporting the Waste (Haulier)

1. Name and Address of Company/Person
   Knockbawn
2. Registered waste carrier
   C/B Licence No.:
   Vehicle Reg: BV 69 ZWV
   Expiry date:
3. Date of Collection: 27 07 21 Time of Collection:
4. Print Name: BARRY Signed:

Section D - Waiting Time

1. Time on site: Time off site:
2. Waiting time total:
3. Print Name: Signed:

Section E - Details of Disposal

1. Type of Disposal Site (please tick & complete)
   a. Licensed Landfill: ☐ Permit/WML No:
   b. Recycling Facility: ✓ Permit/WML/Exemp No:
   c. Transfer Facility: ☐ Permit/WML No:
   d. Exempt Facility: ☐
2. Address of Disposal/ Transfer Facility: J. MOORS

Section F - Person Receiving the Waste

1. I confirm that I have received the waste as described in Section A.
   Print Name: on behalf of:
   Date:
2. Signed: Tip Ticket No.:

White copy: Signature at disposal point and return to KBL. Yellow: Retained by disposal site/transfer facility. Pink copy: Retained by Haulier. Green (book copy): Retain by KBL with returned White copy for 6 years.

KNOCKBAWN

No: 05144

Controlled Waste Transfer Note

Section A - Description of waste

1. Description of waste being transferred (include full description)

   Tarmac - Marha3

2. How is waste contained

   Loose: ✓ Sacks: ☐ Skip: ☐ Drum: ☐ Other: ☐

3. Quantity of Waste (number of sacks, weight, m³ etc): 8.5m3

4. EWC Code: D0302 5. SIC Code:

5. We confirm that we have applied the waste management hierarchy as required by Regulation 12 of the Waste (England & Wales) Regulations 2011 ☐

Section B - Producer/Holder of the waste

2. Site address: 1. Name: Knockbawn

   Wensley Rd RG1 6AE

   Duty of care number:

3. Print Name: Cogorman Signed: [signature] Date:

Section C - Company/Person Transporting the Waste (Haulier)

1. Name and Address of Company/Person

   KNOCKBAWN

2. Registered waste carrier

   C/B Licence No.:

   Vehicle Reg: BV69 ZWV

   Expiry date:

3. Date of Collection: 27-07-21 Time of Collection:

4. Print Name: BARRY Signed: [signature]

Section D - Waiting Time

1. Time on site: Time off site:

2. Waiting time total:

3. Print Name: Signed:

Section E - Details of Disposal

1. Type of Disposal Site (please tick & complete)

   a. Licensed Landfill: ✓ Permit/WML No:

   b. Recycling Facility: ✓ Permit/WML/Exemp No:

   c. Transfer Facility: ✓ Permit/WML No:

   d. Exempt Facility: ☐

2. Address of Disposal/ Transfer Facility: Moulds

Section F - Person Receiving the Waste

1. I confirm that I have received the waste as described in Section A.

   Print Name: on behalf of:

   Date:

2. Signed: Tip Ticket No.:

White copy: Signature at disposal point and return to KBL. Yellow: Retained by disposal site/transfer facility. Pink copy: Retained by Haulier. Green (book copy): Retain by KBL with returned White copy for 6 years.

KNOCKBAWN

No: 05141

Controlled Waste Transfer Note

Section A - Description of waste

1. Description of waste being transferred (include full description)

   Tarmac – Mon Lab

2. How is waste contained

   Loose: ✓ Sacks: ☐ Skip: ☐ Drum: ☐ Other: ☐

3. Quantity of Waste (number of sacks, weight, m³ etc): 8.5 m³

4. EWC Code: 170302 5. SIC Code:

5. We confirm that we have applied the waste management hierarchy as required by Regulation 12 of the Waste (England & Wales) Regulations 2011 ☐

Section B - Producer/Holder of the waste

2. Site address: 1. Name: Knockbawn

   Wensley Rd, RG1 6AE

   Duty of care number:

3. Print Name: Jogomar Signed: [signature] Date:

Section C - Company/Person Transporting the Waste (Haulier)

1. Name and Address of Company/Person

   Knockbawn

2. Registered waste carrier

   C/B Licence No.:

   Vehicle Reg: BU69 – 2WV

   Expiry date:

3. Date of Collection: 27/7/21 Time of Collection:

4. Print Name: BARRY Signed: [signature]

Section D - Waiting Time

1. Time on site: Time off site:

2. Waiting time total:

3. Print Name: Signed:

Section E - Details of Disposal

1. Type of Disposal Site (please tick & complete)

   a. Licensed Landfill: ☐ Permit/WML No:

   b. Recycling Facility: ✓ Permit/WML/Exemp No:

   c. Transfer Facility: ☐ Permit/WML No:

   d. Exempt Facility: ☐

2. Address of Disposal/ Transfer Facility: MOULDS

Section F - Person Receiving the Waste

1. I confirm that I have received the waste as described in Section A.

   Print Name: on behalf of:

   Date:

2. Signed: Tip Ticket No.:

White copy: Signature at disposal point and return to KBL. Yellow: Retained by disposal site/transfer facility. Pink copy: Retained by Haulier. Green (book copy): Retain by KBL with returned White copy for 6 years.

KNOCKBAWN

No: 05136

Controlled Waste Transfer Note

Section A - Description of waste

1. Description of waste being transferred (include full description)
   NON-HAZ PARMACBREAKOUT
2. How is waste contained
   Loose: ✓ Sacks: ☐ Skip: ☐ Drum: ☐ Other: ☐
3. Quantity of Waste (number of sacks, weight, m³ etc): 8.5m³
4. EWC Code: A0302 5. SIC Code: ☐
5. We confirm that we have applied the waste management hierarchy as required by Regulation 12 of the Waste (England & Wales) Regulations 2011 ☐

Section B - Producer/Holder of the waste

2. Site address: 1. Name: Knockbawn
   Wensley Rd, RG1 6AE
   Duty of care number: ☐
3. Print Name: Jogorman Signed: [signature] Date: ☐

Section C - Company/Person Transporting the Waste (Haulier)

1. Name and Address of Company/Person
   Knockbawn
2. Registered waste carrier
   C/B Licence No.: ☐
   Vehicle Reg: EU65 XEU
   Expiry date: ☐
3. Date of Collection: 27/7/21 Time of Collection: ☐
4. Print Name: DAVE Signed: [signature]

Section D - Waiting Time

1. Time on site: ☐ Time off site: ☐
2. Waiting time total: ☐
3. Print Name: ☐ Signed: ☐

Section E - Details of Disposal

1. Type of Disposal Site (please tick & complete)
   a. Licensed Landfill: ☐ Permit/WML No: ☐
   b. Recycling Facility: ✓ Permit/WML/Exemp No: ☐
   c. Transfer Facility: ✓ Permit/WML No: ☐
   d. Exempt Facility: ☐
2. Address of Disposal/ Transfer Facility: MOURDS

Section F - Person Receiving the Waste

1. I confirm that I have received the waste as described in Section A.
   Print Name: ☐ on behalf of: ☐
   Date: ☐
2. Signed: ☐ Tip Ticket No.: ☐

White copy: Signature at disposal point and return to KBL. Yellow: Retained by disposal site/transfer facility. Pink copy: Retained by Haulier. Green (book copy): Retain by KBL with returned White copy for 6 years.

KNOCKBAWN

No: 05130

Controlled Waste Transfer Note

Section A - Description of waste

1. Description of waste being transferred (include full description): NON HAZ - TARMAC BREAKOUT
2. How is waste contained
   Loose: ✓ Sacks: Skip: Drum: Other:
3. Quantity of Waste (number of sacks, weight, m³ etc): 8.5m3
4. EWC Code: A-0302 5. SIC Code:
5. We confirm that we have applied the waste management hierarchy as required by Regulation 12 of the Waste (England & Wales) Regulations 2011

Section B - Producer/Holder of the waste

2. Site address: Wensley Rd, RG1 6AE
   1. Name: Knockbawn
   Duty of care number:
3. Print Name: Dogoorman Signed: Date:

Section C - Company/Person Transporting the Waste (Haulier)

1. Name and Address of Company/Person: Knockbawn
2. Registered waste carrier
   Vehicle Reg: EV65 XKV
   C/B Licence No.:
   Expiry date:
3. Date of Collection: 27/12/24 Time of Collection:
4. Print Name: DAVE Signed:

Section D - Waiting Time

1. Time on site: Time off site:
2. Waiting time total:
3. Print Name: Signed:

Section E - Details of Disposal

1. Type of Disposal Site (please tick & complete)
   a. Licensed Landfill: Permit/WML No:
   b. Recycling Facility: Permit/WML/Exemp No:
   c. Transfer Facility: ✓ Permit/WML No:
   d. Exempt Facility:
2. Address of Disposal/ Transfer Facility: MOUDS

Section F - Person Receiving the Waste

1. I confirm that I have received the waste as described in Section A.
   Print Name: on behalf of:
   Date:
2. Signed: Tip Ticket No.:

White copy: Signature at disposal point and return to KBL. Yellow: Retained by disposal site/transfer facility. Pink copy: Retained by Haulier. Green (book copy): Retain by KBL with returned White copy for 6 years.

KNOCKBAWN

No: 05129

Controlled Waste Transfer Note

Section A - Description of waste

1. Description of waste being transferred (include full description): Tarmac - Non-haz
2. How is waste contained
   Loose: ✓ Sacks: Skip: Drum: Other:
3. Quantity of Waste (number of sacks, weight, m³ etc): 8.5m³
4. EWC Code: 17 03 02 5. SIC Code:
5. We confirm that we have applied the waste management hierarchy as required by Regulation 12 of the Waste (England & Wales) Regulations 2011

Section B - Producer/Holder of the waste

2. Site address: WENSLEY RD, REGATE
1. Name: Knockbawn
   Duty of care number:
3. Print Name: [illegible] Signed: Date:

Section C - Company/Person Transporting the Waste (Haulier)

1. Name and Address of Company/Person: Knockbawn
2. Registered waste carrier
   C/B Licence No.:
   Vehicle Reg: BVG9 - 2WV
   Expiry date:
3. Date of Collection: BARRY
   Time of Collection:
4. Print Name: [illegible] Signed:

Section D - Waiting Time

1. Time on site: Time off site:
2. Waiting time total:
3. Print Name: Signed:

Section E - Details of Disposal

1. Type of Disposal Site (please tick & complete)
   a. Licensed Landfill: Permit/WML No:
   b. Recycling Facility: ✓ Permit/WML/Exemp No:
   c. Transfer Facility: Permit/WML No:
   d. Exempt Facility:
2. Address of Disposal/ Transfer Facility: MOUNT

Section F - Person Receiving the Waste

1. I confirm that I have received the waste as described in Section A.
   Print Name: on behalf of:
   Date:
2. Signed: Tip Ticket No.:

White copy: Signature at disposal point and return to KBL. Yellow: Retained by disposal site/transfer facility. Pink copy: Retained by Haulier. Green (book copy): Retain by KBL with returned White copy for 6 years.

KNOCKBAWN

No: 05122

Controlled Waste Transfer Note

Section A - Description of waste

1. Description of waste being transferred (include full description)
   Tarmac Mn-Lab B2/B1
2. How is waste contained
   Loose: ✓ Sacks: ☐ Skip: ☐ Drum: ☐ Other: ☐
3. Quantity of Waste (number of sacks, weight, m³ etc): 8.5 m³
4. EWC Code: 1A0302 5. SIC Code:
5. We confirm that we have applied the waste management hierarchy as required by Regulation 12 of the Waste (England & Wales) Regulations 2011 ☐

Section B - Producer/Holder of the waste

2. Site address: 1. Name: Knockbawn
   Wensley Rd RG16AE
   Duty of care number:
3. Print Name: Logomar Signed: [signature] Date:

Section C - Company/Person Transporting the Waste (Haulier)

1. Name and Address of Company/Person
   Knockbawn
2. Registered waste carrier
   C/B Licence No.:
   Vehicle Reg: EU65 XE4
   Expiry date:
3. Date of Collection: 26/7/21 Time of Collection:
4. Print Name: DAVE Signed: [signature]

Section D - Waiting Time

1. Time on site: Time off site:
2. Waiting time total:
3. Print Name: Signed:

Section E - Details of Disposal

1. Type of Disposal Site (please tick & complete)
   a. Licensed Landfill: ☐ Permit/WML No:
   b. Recycling Facility: ☐ Permit/WML/Exemp No:
   c. Transfer Facility: ✓ Permit/WML No:
   d. Exempt Facility: ☐
2. Address of Disposal/ Transfer Facility: MOCKDS

Section F - Person Receiving the Waste

1. I confirm that I have received the waste as described in Section A.
   Print Name: on behalf of:
   Date:
2. Signed: Tip Ticket No.:

White copy: Signature at disposal point and return to KBL. Yellow: Retained by disposal site/transfer facility. Pink copy: Retained by Haulier. Green (book copy): Retain by KBL with returned White copy for 6 years.

KNOCKBAWN

No: 05121

Controlled Waste Transfer Note

Section A - Description of waste

1. Description of waste being transferred (include full description)

   Tarmac - Non Haz

2. How is waste contained

   Loose: ☑ Sacks: ☐ Skip: ☐ Drum: ☐ Other: ☐

3. Quantity of Waste (number of sacks, weight, m³ etc): 8 5m3

4. EWC Code: 170302 5. SIC Code:

5. We confirm that we have applied the waste management hierarchy as required by Regulation 12 of the Waste (England & Wales) Regulations 2011 ☐

Section B - Producer/Holder of the waste

2. Site address: 1. Name: Knockbawn

   Wensley Rd, Reading RG1 6AE

   Duty of care number:

3. Print Name: Jogorman Signed: [signature] Date:

Section C - Company/Person Transporting the Waste (Haulier)

1. Name and Address of Company/Person

   Knockbawn

2. Registered waste carrier

   C/B Licence No.:

   Vehicle Reg: BU69 - ZNV

   Expiry date:

3. Date of Collection: 26/7/21 Time of Collection:

4. Print Name: BARRY Signed: [signature]

Section D - Waiting Time

1. Time on site: Time off site:

2. Waiting time total:

3. Print Name: Signed:

Section E - Details of Disposal

1. Type of Disposal Site (please tick & complete)

   a. Licensed Landfill: ☐ Permit/WML No:

   b. Recycling Facility: ☑ Permit/WML/Exemp No:

   c. Transfer Facility: ☑ Permit/WML No:

   d. Exempt Facility: ☐

2. Address of Disposal/ Transfer Facility: J. Mouldis

Section F - Person Receiving the Waste

1. I confirm that I have received the waste as described in Section A.

   Print Name: on behalf of:

   Date:

2. Signed: Tip Ticket No.:

White copy: Signature at disposal point and return to KBL. Yellow: Retained by disposal site/transfer facility. Pink copy: Retained by Haulier. Green (book copy): Retain by KBL with returned White copy for 6 years.

KNOCKBAWN

No: 05120

Controlled Waste Transfer Note

Section A - Description of waste

1. Description of waste being transferred (include full description)
   Tamar - Non ha's
2. How is waste contained
   Loose: ☑ Sacks: ☐ Skip: ☐ Drum: ☐ Other: ☐
3. Quantity of Waste (number of sacks, weight, m³ etc): 8.5m³
4. EWC Code: A-0302 5. SIC Code:
5. We confirm that we have applied the waste management hierarchy as required by Regulation 12 of the Waste (England & Wales) Regulations 2011 ☐

Section B - Producer/Holder of the waste

2. Site address: 1. Name: Knockbawn
   Wensley Rd, Reading RG1 6AE
   Duty of care number:
3. Print Name: Hogarman Signed: [signature] Date:

Section C - Company/Person Transporting the Waste (Haulier)

1. Name and Address of Company/Person
   Knockbawn
2. Registered waste carrier
   C/B Licence No.:
   Vehicle Reg: EV 65 X BV
   Expiry date:
3. Date of Collection: 26/7/21 Time of Collection:
4. Print Name: DAVE Signed: [signature]

Section D - Waiting Time

1. Time on site: Time off site:
2. Waiting time total:
3. Print Name: Signed:

Section E - Details of Disposal

1. Type of Disposal Site (please tick & complete)
   a. Licensed Landfill: ☐ Permit/WML No:
   b. Recycling Facility: ☑ Permit/WML/Exemp No:
   c. Transfer Facility: ☐ Permit/WML No:
   d. Exempt Facility: ☐
2. Address of Disposal/ Transfer Facility: [illegible]

Section F - Person Receiving the Waste

1. I confirm that I have received the waste as described in Section A.
   Print Name: on behalf of:
   Date:
2. Signed: Tip Ticket No.:

White copy: Signature at disposal point and return to KBL. Yellow: Retained by disposal site/transfer facility. Pink copy: Retained by Haulier. Green (book copy): Retain by KBL with returned White copy for 6 years.

KNOCKBAWN

No: 05114

Controlled Waste Transfer Note

Section A - Description of waste

1. Description of waste being transferred (include full description)
   Tarmac – Non-haB
2. How is waste contained
   Loose: ✓ Sacks: ☐ Skip: ☐ Drum: ☐ Other: ☐
3. Quantity of Waste (number of sacks, weight, m³ etc): 8.5m³
4. EWC Code: 17 0302 5. SIC Code:
5. We confirm that we have applied the waste management hierarchy as required by Regulation 12 of the Waste (England & Wales) Regulations 2011 ☐

Section B - Producer/Holder of the waste

2. Site address: 1. Name: Knockbawn
   Wensley Rd, Reading RG1 6AE
   Duty of care number:
3. Print Name: Jegorman Signed: [signature] Date:

Section C - Company/Person Transporting the Waste (Haulier)

1. Name and Address of Company/Person
   Knockbawn
2. Registered waste carrier
   C/B Licence No.:
   Vehicle Reg: BV69 ZNV
   Expiry date:
3. Date of Collection: 26/07/21 Time of Collection:
4. Print Name: BARRY Signed: [signature]

Section D - Waiting Time

1. Time on site: Time off site:
2. Waiting time total:
3. Print Name: Signed:

Section E - Details of Disposal

1. Type of Disposal Site (please tick & complete)
   a. Licensed Landfill: ☐ Permit/WML No:
   b. Recycling Facility: ☐ Permit/WML/Exemp No:
   c. Transfer Facility: ✓ Permit/WML No:
   d. Exempt Facility: ☐
2. Address of Disposal/ Transfer Facility: MOULDS

Section F - Person Receiving the Waste

1. I confirm that I have received the waste as described in Section A.
   Print Name: on behalf of:
   Date:
2. Signed: Tip Ticket No.:

White copy: Signature at disposal point and return to KBL. Yellow: Retained by disposal site/transfer facility. Pink copy: Retained by Haulier. Green (book copy): Retain by KBL with returned White copy for 6 years.

KNOCKBAWN

No: 05113

Controlled Waste Transfer Note

Section A - Description of waste

1. Description of waste being transferred (include full description): Tarmac Breakout Non-Haz
2. How is waste contained
   Loose: ✓ Sacks: ☐ Skip: ☐ Drum: ☐ Other: ☐
3. Quantity of Waste (number of sacks, weight, m³ etc): 8.5m³
4. EWC Code: 17 03 02 5. SIC Code:
5. We confirm that we have applied the waste management hierarchy as required by Regulation 12 of the Waste (England & Wales) Regulations 2011 ☐

Section B - Producer/Holder of the waste

2. Site address: Wensley Rd, Reading RG1 6AE
1. Name: Knockbawn
Duty of care number:
3. Print Name: Hogarman Signed: Date:

Section C - Company/Person Transporting the Waste (Haulier)

1. Name and Address of Company/Person: Knockbawn
2. Registered waste carrier
   Vehicle Reg: BV69 ZGV
   C/B Licence No.:
   Expiry date:
3. Date of Collection: 26/03/21
   Time of Collection:
4. Print Name: BARRY
   Signed:

Section D - Waiting Time

1. Time on site: Time off site:
2. Waiting time total:
3. Print Name: Signed:

Section E - Details of Disposal

1. Type of Disposal Site (please tick & complete)
   a. Licensed Landfill: ☐ Permit/WML No:
   b. Recycling Facility: ☐ Permit/WML/Exemp No:
   c. Transfer Facility: ✓ Permit/WML No:
   d. Exempt Facility: ☐
2. Address of Disposal/ Transfer Facility: MOULDS

Section F - Person Receiving the Waste

1. I confirm that I have received the waste as described in Section A.
   Print Name: on behalf of:
   Date:
2. Signed: Tip Ticket No.:

White copy: Signature at disposal point and return to KBL. Yellow: Retained by disposal site/transfer facility. Pink copy: Retained by Haulier. Green (book copy): Retain by KBL with returned White copy for 6 years.

KNOCKBAWN

No: 05112

Controlled Waste Transfer Note

Section A - Description of waste

1. Description of waste being transferred (include full description)

   Tarmac Breakout - Non-hold

2. How is waste contained

   Loose: ☑ Sacks: ☐ Skip: ☐ Drum: ☐ Other: ☐

3. Quantity of Waste (number of sacks, weight, m³ etc): 8.5 m³

4. EWC Code: 1A0302 5. SIC Code:

5. We confirm that we have applied the waste management hierarchy as required by Regulation 12 of the Waste (England & Wales) Regulations 2011 ☐

Section B - Producer/Holder of the waste

2. Site address: 1. Name: KBN

   Wensley Rd, Reading RG1 6AE

   Duty of care number:

3. Print Name: Jogorman Signed: [signature] Date:

Section C - Company/Person Transporting the Waste (Haulier)

1. Name and Address of Company/Person

   Knockbawn

2. Registered waste carrier

   C/B Licence No.:

   Vehicle Reg: EV65 XBV

   Expiry date:

3. Date of Collection: 26/07/21 Time of Collection:

4. Print Name: DAVE Signed: [signature]

Section D - Waiting Time

1. Time on site: Time off site:

2. Waiting time total:

3. Print Name: Signed:

Section E - Details of Disposal

1. Type of Disposal Site (please tick & complete)

   a. Licensed Landfill: ☐ Permit/WML No:

   b. Recycling Facility: ☑ Permit/WML/Exemp No:

   c. Transfer Facility: ☑ Permit/WML No:

   d. Exempt Facility: ☐

2. Address of Disposal/ Transfer Facility: Mowlds

Section F - Person Receiving the Waste

1. I confirm that I have received the waste as described in Section A.

   Print Name: on behalf of:

   Date:

2. Signed: Tip Ticket No.:

White copy: Signature at disposal point and return to KBL. Yellow: Retained by disposal site/transfer facility. Pink copy: Retained by Haulier. Green (book copy): Retain by KBL with returned White copy for 6 years.

KNOCKBAWN

No: 05111

Controlled Waste Transfer Note

Section A - Description of waste

1. Description of waste being transferred (include full description): Non hazardous - Tarmac
2. How is waste contained
   Loose: ✓ Sacks: ☐ Skip: ☐ Drum: ☐ Other: ☐
3. Quantity of Waste (number of sacks, weight, m³ etc): 8 m³
4. EWC Code: 17 03 02 5. SIC Code:
5. We confirm that we have applied the waste management hierarchy as required by Regulation 12 of the Waste (England & Wales) Regulations 2011 ☐

Section B - Producer/Holder of the waste

2. Site address: Wensley Road, Reading RG1 6AE
1. Name: Knockbawn
   Duty of care number:
3. Print Name: Dogorman Signed: Date:

Section C - Company/Person Transporting the Waste (Haulier)

1. Name and Address of Company/Person: Knockbawn
2. Registered waste carrier
   Vehicle Reg: EU65 XBV
   C/B Licence No.:
   Expiry date:
3. Date of Collection: 26/2/21
   Time of Collection:
4. Print Name: DAVE
   Signed:

Section D - Waiting Time

1. Time on site: Time off site:
2. Waiting time total:
3. Print Name: Signed:

Section E - Details of Disposal

1. Type of Disposal Site (please tick & complete)
   a. Licensed Landfill: ☐ Permit/WML No:
   b. Recycling Facility: ☐ Permit/WML/Exemp No:
   c. Transfer Facility: ✓ Permit/WML No:
   d. Exempt Facility: ☐
2. Address of Disposal/ Transfer Facility: Mowlds

Section F - Person Receiving the Waste

1. I confirm that I have received the waste as described in Section A.
   Print Name: on behalf of:
   Date:
2. Signed: Tip Ticket No.:

White copy: Signature at disposal point and return to KBL. Yellow: Retained by disposal site/transfer facility. Pink copy: Retained by Haulier. Green (book copy): Retain by KBL with returned White copy for 6 years.

KNOCKBAWN

No: 05417

Controlled Waste Transfer Note

Section A - Description of waste

1. Description of waste being transferred (include full description): NON-HAZ
2. How is waste contained
   Loose: ✓ Sacks: ☐ Skip: ☐ Drum: ☐ Other: ☐
3. Quantity of Waste (number of sacks, weight, m³ etc): 8.5m³
4. EWC Code: 17 01 07 5. SIC Code: ☐
5. We confirm that we have applied the waste management hierarchy as required by Regulation 12 of the Waste (England & Wales) Regulations 2011 ☐

Section B - Producer/Holder of the waste

2. Site address: READING R GRIGE
   1. Name: KNOCKBAWN
   Duty of care number: ☐
3. Print Name: Jogoomen Signed: [signature] Date: ☐

Section C - Company/Person Transporting the Waste (Haulier)

1. Name and Address of Company/Person: KNOCKBAWN
2. Registered waste carrier
   Vehicle Reg: EUGG LEV
   C/B Licence No.: ☐
   Expiry date: ☐
3. Date of Collection: 12-08-24 Time of Collection: ☐
4. Print Name: DAVE Signed: [signature]

Section D - Waiting Time

1. Time on site: ☐ Time off site: ☐
2. Waiting time total: ☐
3. Print Name: ☐ Signed: ☐

Section E - Details of Disposal

1. Type of Disposal Site (please tick & complete)
   a. Licensed Landfill: ☐ Permit/WML No: ☐
   b. Recycling Facility: ✓ Permit/WML/Exemp No: ☐
   c. Transfer Facility: ✓ Permit/WML No: ☐
   d. Exempt Facility: ☐
2. Address of Disposal/ Transfer Facility: MOULDS

Section F - Person Receiving the Waste

1. I confirm that I have received the waste as described in Section A.
   Print Name: ☐ on behalf of: ☐
   Date: ☐
2. Signed: ☐ Tip Ticket No.: ☐

White copy: Signature at disposal point and return to KBL. Yellow: Retained by disposal site/transfer facility. Pink copy: Retained by Haulier. Green (book copy): Retain by KBL with returned White copy for 6 years.

KNOCKBAWN

No: 05416

Controlled Waste Transfer Note

Section A - Description of waste

1. Description of waste being transferred (include full description): NON-HAZ
2. How is waste contained
   Loose: ✓ Sacks: ☐ Skip: ☐ Drum: ☐ Other: ☐
3. Quantity of Waste (number of sacks, weight, m³ etc): 8.5m³
4. EWC Code: 17 01 07 5. SIC Code:
5. We confirm that we have applied the waste management hierarchy as required by Regulation 12 of the Waste (England & Wales) Regulations 2011 ☐

Section B - Producer/Holder of the waste

2. Site address: READING RG1 6AE
1. Name: KNOCKBAWN
Duty of care number:
3. Print Name: [illegible] Signed: Date:

Section C - Company/Person Transporting the Waste (Haulier)

1. Name and Address of Company/Person: KNOCKBAWN
2. Registered waste carrier
   Vehicle Reg: EU65 XEV
   C/B Licence No.:
   Expiry date:
3. Date of Collection: 12-08-24
   Time of Collection:
4. Print Name: DAVE
   Signed:

Section D - Waiting Time

Time on site: Time off site:

Waiting time total:

3. Print Name: Signed:

Section E - Details of Disposal

1. Type of Disposal Site (please tick & complete)
   a. Licensed Landfill: ☐ Permit/WML No:
   b. Recycling Facility: ✓ Permit/WML/Exemp No:
   c. Transfer Facility: ☐ Permit/WML No:
   d. Exempt Facility: ☐
2. Address of Disposal/ Transfer Facility: MOULDS

Section F - Person Receiving the Waste

1. I confirm that I have received the waste as described in Section A.
   Print Name: on behalf of:
   Date:
2. Signed: Tip Ticket No.:

White copy: Signature at disposal point and return to KBL. Yellow: Retained by disposal site/transfer facility. Pink copy: Retained by Haulier. Green (book copy): Retain by KBL with returned White copy for 6 years.

KNOCKBAWN

No: 05415

Controlled Waste Transfer Note

Section A - Description of waste

1. Description of waste being transferred (include full description): NON-HAZ BROKEN CONCRETE/ASBESTOS
2. How is waste contained
   Loose: ✓ Sacks: ☐ Skip: ☐ Drum: ☐ Other: ☐
3. Quantity of Waste (number of sacks, weight, m³ etc): 8.5m³
4. EWC Code: 17 01 07 5. SIC Code:
5. We confirm that we have applied the waste management hierarchy as required by Regulation 12 of the Waste (England & Wales) Regulations 2011 ☐

Section B - Producer/Holder of the waste

2. Site address: READING RG1 6AE
   1. Name: KNOCKBAWN
   Duty of care number:
3. Print Name: Chapman Signed: Date:

Section C - Company/Person Transporting the Waste (Haulier)

1. Name and Address of Company/Person: KNOCKBAWN
2. Registered waste carrier
   Vehicle Reg: EU65 XEV
   C/B Licence No.:
   Expiry date:
3. Date of Collection: DAVE
   Time of Collection:
4. Print Name: 12-08-24
   Signed:

Section D - Waiting Time

1. Time on site: Time off site:
2. Waiting time total:
3. Print Name: Signed:

Section E - Details of Disposal

1. Type of Disposal Site (please tick & complete)
   a. Licensed Landfill: ☐ Permit/WML No:
   b. Recycling Facility: ✓ Permit/WML/Exemp No:
   c. Transfer Facility: ☐ Permit/WML No:
   d. Exempt Facility: ☐
2. Address of Disposal/ Transfer Facility: MOULDS

Section F - Person Receiving the Waste

1. I confirm that I have received the waste as described in Section A.
   Print Name: on behalf of:
   Date:
2. Signed: Tip Ticket No.:

White copy: Signature at disposal point and return to KBL. Yellow: Retained by disposal site/transfer facility. Pink copy: Retained by Haulier. Green (book copy): Retain by KBL with returned White copy for 6 years.

KNOCKBAWN

No: 05414

Controlled Waste Transfer Note

Section A - Description of waste

1. Description of waste being transferred (include full description): MADE GROUND NON-HAZ
2. How is waste contained
   Loose: ✓ Sacks: ☐ Skip: ☐ Drum: ☐ Other: ☐
3. Quantity of Waste (number of sacks, weight, m³ etc): 8.5m³
4. EWC Code: 17.01.07 5. SIC Code:
5. We confirm that we have applied the waste management hierarchy as required by Regulation 12 of the Waste (England & Wales) Regulations 2011 ☐

Section B - Producer/Holder of the waste

2. Site address: READING REGATE
   1. Name: KNOCKBAWN
   Duty of care number:
3. Print Name: [illegible] Signed: Date:

Section C - Company/Person Transporting the Waste (Haulier)

1. Name and Address of Company/Person: KNOCKBAWN
2. Registered waste carrier
   Vehicle Reg: EU65 NEV
   C/B Licence No.:
   Expiry date:
3. Date of Collection: 12-08-24
   Time of Collection:
   Print Name: DAVE
   Signed:

Section D - Waiting Time

1. Time on site: Time off site:
2. Waiting time total:
3. Print Name: Signed:

Section E - Details of Disposal

1. Type of Disposal Site (please tick & complete)
   a. Licensed Landfill: ☐ Permit/WML No:
   b. Recycling Facility: ✓ Permit/WML/Exemp No:
   c. Transfer Facility: ☐ Permit/WML No:
   d. Exempt Facility: ☐
2. Address of Disposal/ Transfer Facility: MOUDS

Section F - Person Receiving the Waste

1. I confirm that I have received the waste as described in Section A.
   Print Name: on behalf of:
   Date:
2. Signed: Tip Ticket No.:

White copy: Signature at disposal point and return to KBL. Yellow: Retained by disposal site/transfer facility. Pink copy: Retained by Haulier. Green (book copy): Retain by KBL with returned White copy for 6 years.

KNOCKBAWN

No: 05413

Controlled Waste Transfer Note

Section A - Description of waste

1. Description of waste being transferred (include full description): MADEGROUND NON-HAZ
2. How is waste contained
   Loose: ✓ Sacks: ☐ Skip: ☐ Drum: ☐ Other: ☐
3. Quantity of Waste (number of sacks, weight, m³ etc): 8.5m3
4. EWC Code: 170504 5. SIC Code:
5. We confirm that we have applied the waste management hierarchy as required by Regulation 12 of the Waste (England & Wales) Regulations 2011 ☐

Section B - Producer/Holder of the waste

2. Site address: READING REGIGATE
   1. Name: KNOCKBAWN
   Duty of care number:
3. Print Name: Hogoman Signed: ✓ Date:

Section C - Company/Person Transporting the Waste (Haulier)

1. Name and Address of Company/Person: KNOCKBAWN
2. Registered waste carrier
   Vehicle Reg: EV65 XEV
   C/B Licence No.:
   Expiry date:
3. Date of Collection: 12-08-21 Time of Collection:
4. Print Name: DAVE Signed:

Section D - Waiting Time

1. Time on site: Time off site:
2. Waiting time total:
3. Print Name: Signed:

Section E - Details of Disposal

1. Type of Disposal Site (please tick & complete)
   a. Licensed Landfill: ☐ Permit/WML No:
   b. Recycling Facility: ✓ Permit/WML/Exemp No:
   c. Transfer Facility: ☐ Permit/WML No:
   d. Exempt Facility: ☐
2. Address of Disposal/ Transfer Facility: MOULDS

Section F - Person Receiving the Waste

1. I confirm that I have received the waste as described in Section A.
   Print Name: on behalf of:
   Date:
2. Signed: Tip Ticket No.:

White copy: Signature at disposal point and return to KBL. Yellow: Retained by disposal site/transfer facility. Pink copy: Retained by Haulier. Green (book copy): Retain by KBL with returned White copy for 6 years.

KNOCKBAWN

No: 05412

Controlled Waste Transfer Note

Section A - Description of waste

1. Description of waste being transferred (include full description): MADEGROUND NON-HAZ
2. How is waste contained
   Loose: ✓ Sacks: ☐ Skip: ☐ Drum: ☐ Other: ☐
3. Quantity of Waste (number of sacks, weight, m³ etc): 8.5m3
4. EWC Code: 170107 5. SIC Code:
5. We confirm that we have applied the waste management hierarchy as required by Regulation 12 of the Waste (England & Wales) Regulations 2011 ☐

Section B - Producer/Holder of the waste

2. Site address: READING RGL GATE
1. Name: KNOCKBAWN
Duty of care number:
3. Print Name: dogpoman Signed: Date:

Section C - Company/Person Transporting the Waste (Haulier)

1. Name and Address of Company/Person: KNOCKBAWN
2. Registered waste carrier
   Vehicle Reg: EV65 XEV
   C/B Licence No.:
   Expiry date:
3. Date of Collection: 12-08-21 Time of Collection:
4. Print Name: BARRY Signed:

Section D - Waiting Time

1. Time on site: Time off site:
2. Waiting time total:
3. Print Name: Signed:

Section E - Details of Disposal

1. Type of Disposal Site (please tick & complete)
   a. Licensed Landfill: ☐ Permit/WML No:
   b. Recycling Facility: ✓ Permit/WML/Exemp No:
   Transfer Facility: ☐ Permit/WML No:
   Exempt Facility: ☐
   ddress of Disposal/ ransfer Facility: MOULDS

ion F - Person Receiving the Waste

confirm that I have received the waste as described in Section A.

rint Name: on behalf of:
Date:
igned: Tip Ticket No.:

opy: Signature at disposal point and return to KBL. Yellow: Retained by disposal site/transfer facility. py: Retained by Haulier. Green (book copy): Retain by KBL with returned White copy for 6 years.

KNOCKBAWN

No: 05411

Controlled Waste Transfer Note

Section A - Description of waste

1. Description of waste being transferred (include full description): MADEGROUND NON-HAZ
2. How is waste contained
   Loose: ✓ Sacks: ☐ Skip: ☐ Drum: ☐ Other: ☐
3. Quantity of Waste (number of sacks, weight, m³ etc): 8.0m3
4. EWC Code: 17 01 07 5. SIC Code:
5. We confirm that we have applied the waste management hierarchy as required by Regulation 12 of the Waste (England & Wales) Regulations 2011 ☐

Section B - Producer/Holder of the waste

2. Site address: READING RG1 6AE
1. Name: KNOCKBAWN
Duty of care number:
3. Print Name: Hogoman Signed: Date:

Section C - Company/Person Transporting the Waste (Haulier)

1. Name and Address of Company/Person: KNOCKBAWN
2. Registered waste carrier
   Vehicle Reg: EU65 XEV
   C/B Licence No.:
   Expiry date:
3. Date of Collection: 12-08-21 Time of Collection:
4. Print Name: BARRY Signed:

Section D - Waiting Time

1. Time on site: Time off site:
2. Waiting time total:
3. Print Name: Signed:

Section E - Details of Disposal

1. Type of Disposal Site (please tick & complete)
   a. Licensed Landfill: ☐ Permit/WML No:
   b. Recycling Facility: ✓ Permit/WML/Exemp No:
   c. Transfer Facility: ☐ Permit/WML No:
   d. Exempt Facility: ☐
2. Address of Disposal/ Transfer Facility: CROULDS

Section F - Person Receiving the Waste

1. I confirm that I have received the waste as described in Section A.
   Print Name: on behalf of:
   Date:
2. Signed: Tip Ticket No.:

White copy: Signature at disposal point and return to KBL. Yellow: Retained by disposal site/transfer facility. Pink copy: Retained by Haulier. Green (book copy): Retain by KBL with returned White copy for 6 years.

KNOCKBAWN

No: 05167

Controlled Waste Transfer Note

Section A - Description of waste

1. Description of waste being transferred (include full description): MAKEGROUND NON-HAZ
2. How is waste contained
   Loose: ✓ Sacks: ☐ Skip: ☐ Drum: ☐ Other: ☐
3. Quantity of Waste (number of sacks, weight, m³ etc): 8 m³
4. EWC Code: 17 01 07 5. SIC Code:
5. We confirm that we have applied the waste management hierarchy as required by Regulation 12 of the Waste (England & Wales) Regulations 2011 ☐

Section B - Producer/Holder of the waste

2. Site address: READING ROAD
1. Name: KNOCKBAWN
Duty of care number:
3. Print Name: Nigam Signed: Date:

Section C - Company/Person Transporting the Waste (Haulier)

1. Name and Address of Company/Person: KNOCKBAWN
2. Registered waste carrier
   Vehicle Reg: BG65 NEU
   C/B Licence No.:
   Expiry date:
3. Date of Collection: 1/08/21 Time of Collection:
4. Print Name: PARRY Signed:

Section D - Waiting Time

1. Time on site: Time off site:
2. Waiting time total:
3. Print Name: Signed:

Section E - Details of Disposal

1. Type of Disposal Site (please tick & complete)
   a. Licensed Landfill: ☐ Permit/WML No:
   b. Recycling Facility: ☐ Permit/WML/Exemp No:
   c. Transfer Facility: ✓ Permit/WML No:
   d. Exempt Facility: ☐
2. Address of Disposal/ Transfer Facility: MOULDS

Section F - Person Receiving the Waste

1. I confirm that I have received the waste as described in Section A.
   Print Name: on behalf of:
   Date:
2. Signed: Tip Ticket No.:

White copy: Signature at disposal point and return to KBL. Yellow: Retained by disposal site/transfer facility. Pink copy: Retained by Haulier. Green (book copy): Retain by KBL with returned White copy for 6 years.

KNOCKBAWN

No: 05166

Controlled Waste Transfer Note

Section A - Description of waste

1. Description of waste being transferred (include full description): MADE GROUND AND TAR
2. How is waste contained
   Loose: ✓ Sacks: Skip: Drum: Other:
3. Quantity of Waste (number of sacks, weight, m³ etc): 8.5m³
4. EWC Code: 17 01 07 5. SIC Code:
5. We confirm that we have applied the waste management hierarchy as required by Regulation 12 of the Waste (England & Wales) Regulations 2011

Section B - Producer/Holder of the waste

2. Site address: READING GLENMAN RG1 6AE
   1. Name: KNOCKBAWN
   Duty of care number:
3. Print Name: [illegible] Signed: Date:

Section C - Company/Person Transporting the Waste (Haulier)

1. Name and Address of Company/Person: KNOCKBAWN
2. Registered waste carrier
   Vehicle Reg: EU65 XBV
   C/B Licence No.:
   Expiry date:
3. Date of Collection: [illegible] Time of Collection:
4. Print Name: [illegible] Signed:

Section D - Waiting Time

1. Time on site: Time off site:
2. Waiting time total:
3. Print Name: Signed:

Section E - Details of Disposal

1. Type of Disposal Site (please tick & complete)
   a. Licensed Landfill: Permit/WML No:
   b. Recycling Facility: Permit/WML/Exemp No:
   c. Transfer Facility: ✓ Permit/WML No:
   Exempt Facility:
   Address of Disposal/ Transfer Facility: MOULDS

Section F - Person Receiving the Waste

1. I confirm that I have received the waste as described in Section A.
   Print Name: on behalf of:
   Date:
2. Signed: Tip Ticket No.:

White copy: Signature at disposal point and return to KBL. Yellow: Retained by disposal site/transfer facility. Pink copy: Retained by Haulier. Green (book copy): Retain by KBL with returned White copy for 6 years.

KNOCKBAWN

No: 05165

Controlled Waste Transfer Note

Section A - Description of waste

1. Description of waste being transferred (include full description): Non haz
2. How is waste contained: Loose: ✓ Sacks: ☐ Skip: ☐ Drum: ☐ Other: ☐
3. Quantity of Waste (number of sacks, weight, m³ etc): 8-5m³
4. EWC Code: 17 01 07 5. SIC Code:
5. We confirm that we have applied the waste management hierarchy as required by Regulation 12 of the Waste (England & Wales) Regulations 2011 ☐

Section B - Producer/Holder of the waste

2. Site address: READING RG1 6AE
1. Name: KNOCKBAWN
Duty of care number:
3. Print Name: [illegible] Signed: Date:

Section C - Company/Person Transporting the Waste (Haulier)

1. Name and Address of Company/Person: KNOCKBAWN
2. Registered waste carrier
C/B Licence No.:
Vehicle Reg: DU65 XEU
Expiry date:
3. Date of Collection: 11-08-21
Time of Collection:
4. Print Name: DAVE
Signed:

Section D - Waiting Time

1. Time on site: Time off site:
2. Waiting time total:
3. Print Name: Signed:

Section E - Details of Disposal

1. Type of Disposal Site (please tick & complete)
   a. Licensed Landfill: ☐ Permit/WML No:
   b. Recycling Facility: ✓ Permit/WML/Exemp No:
   c. Transfer Facility: ☐ Permit/WML No:
   d. Exempt Facility: ☐
2. Address of Disposal/ Transfer Facility: MOULDS

Section F - Person Receiving the Waste

1. I confirm that I have received the waste as described in Section A.
   Print Name: on behalf of:
   Date:
2. Signed: Tip Ticket No.:

White copy: Signature at disposal point and return to KBL. Yellow: Retained by disposal site/transfer facility. Pink copy: Retained by Haulier. Green (book copy): Retain by KBL with returned White copy for 6 years.

KNOCKBAWN

No: 05164

Controlled Waste Transfer Note

Section A - Description of waste

1. Description of waste being transferred (include full description)
   Non-hazardous madeground
2. How is waste contained
   Loose: ☑ Sacks: ☐ Skip: ☐ Drum: ☐ Other: ☐
3. Quantity of Waste (number of sacks, weight, m³ etc): 9 m³
4. EWC Code: 170107 5. SIC Code:
5. We confirm that we have applied the waste management hierarchy as required by Regulation 12 of the Waste (England & Wales) Regulations 2011 ☐

Section B - Producer/Holder of the waste

2. Site address: 1. Name: KNOCKBAWN
   READING RGL CRE
   Duty of care number:
3. Print Name: Jogorman Signed: [signature] Date:

Section C - Company/Person Transporting the Waste (Haulier)

1. Name and Address of Company/Person
   KNOCKBAWN
2. Registered waste carrier
   C/B Licence No.:
   Vehicle Reg: EV65 XEV
   Expiry date:
3. Date of Collection: 11-08-21 Time of Collection:
4. Print Name: DAVE Signed: [signature]

Section D - Waiting Time

1. Time on site: Time off site:
2. Waiting time total:
3. Print Name: Signed:

Section E - Details of Disposal

1. Type of Disposal Site (please tick & complete)
   a. Licensed Landfill: ☐ Permit/WML No:
   b. Recycling Facility: ☑ Permit/WML/Exemp No:
   c. Transfer Facility: ☐ Permit/WML No:
   d. Exempt Facility: ☐
2. Address of Disposal/ Transfer Facility: MOULDS

Section F - Person Receiving the Waste

1. I confirm that I have received the waste as described in Section A.
   Print Name: on behalf of:
   Date:
2. Signed: Tip Ticket No.:

White copy: Signature at disposal point and return to KBL. Yellow: Retained by disposal site/transfer facility. Pink copy: Retained by Haulier. Green (book copy): Retain by KBL with returned White copy for 6 years.

KNOCKBAWN

No: 05163

Controlled Waste Transfer Note

Section A - Description of waste

1. Description of waste being transferred (include full description): Non-hazardous
2. How is waste contained
   Loose: ☑ Sacks: ☐ Skip: ☐ Drum: ☐ Other: ☐
3. Quantity of Waste (number of sacks, weight, m³ etc): 8.5m3
4. EWC Code: 170107 5. SIC Code:
5. We confirm that we have applied the waste management hierarchy as required by Regulation 12 of the Waste (England & Wales) Regulations 2011 ☐

Section B - Producer/Holder of the waste

2. Site address: READING RD LSAE
1. Name: KNOCKBAWN
Duty of care number:
3. Print Name: [illegible] Signed: [signature] Date:

Section C - Company/Person Transporting the Waste (Haulier)

1. Name and Address of Company/Person: KNOCKBAWN
2. Registered waste carrier
   Vehicle Reg: EV65 NEV
   C/B Licence No.:
   Expiry date:
3. Date of Collection: 11-08-21 Time of Collection:
4. Print Name: DAVE Signed: [signature]

Section D - Waiting Time

1. Time on site: Time off site:
2. Waiting time total:
3. Print Name: Signed:

Section E - Details of Disposal

1. Type of Disposal Site (please tick & complete)
   a. Licensed Landfill: ☐ Permit/WML No:
   b. Recycling Facility: ☑ Permit/WML/Exemp No:
   c. Transfer Facility: ☐ Permit/WML No:
   d. Exempt Facility: ☐
2. Address of Disposal/ Transfer Facility: MOULDS

Section F - Person Receiving the Waste

1. I confirm that I have received the waste as described in Section A.
   Print Name: on behalf of:
   Date:
2. Signed: Tip Ticket No.:

White copy: Signature at disposal point and return to KBL. Yellow: Retained by disposal site/transfer facility. Pink copy: Retained by Haulier. Green (book copy): Retain by KBL with returned White copy for 6 years.

KNOCKBAWN

No: 05162

Controlled Waste Transfer Note

Section A - Description of waste

1. Description of waste being transferred (include full description): Non hazardous
2. How is waste contained
   Loose: ✓ Sacks: ☐ Skip: ☐ Drum: ☐ Other: ☐
3. Quantity of Waste (number of sacks, weight, m³ etc): 8.5m³
4. EWC Code: 17 01 07 5. SIC Code:
5. We confirm that we have applied the waste management hierarchy as required by Regulation 12 of the Waste (England & Wales) Regulations 2011 ☐

Section B - Producer/Holder of the waste

2. Site address: READING REGATE
1. Name: KNOCKBAWN
Duty of care number:
3. Print Name: Hogarman Signed: Date:

Section C - Company/Person Transporting the Waste (Haulier)

1. Name and Address of Company/Person: KNOCKBAWN
2. Registered waste carrier
   Vehicle Reg: EV65 XEU
   C/B Licence No.:
   Expiry date:
3. Date of Collection: 4-08-21
   Time of Collection:
4. Print Name: DAVE
   Signed:

Section D - Waiting Time

1. Time on site:
   Time off site:
2. Waiting time total:
3. Print Name:
   Signed:

Section E - Details of Disposal

1. Type of Disposal Site (please tick & complete)
   a. Licensed Landfill: ☐ Permit/WML No:
   b. Recycling Facility: ✓ Permit/WML/Exemp No:
   c. Transfer Facility: ☐ Permit/WML No:
   d. Exempt Facility: ☐
2. Address of Disposal/ Transfer Facility: MOVILLE

Section F - Person Receiving the Waste

1. I confirm that I have received the waste as described in Section A.
   Print Name:
   on behalf of:
   Date:
2. Signed:
   Tip Ticket No.:

White copy: Signature at disposal point and return to KBL. Yellow: Retained by disposal site/transfer facility. Pink copy: Retained by Haulier. Green (book copy): Retain by KBL with returned White copy for 6 years.

KNOCKBAWN

No: 05161

Controlled Waste Transfer Note

Section A - Description of waste

1. Description of waste being transferred (include full description)

   Mon-Lab

2. How is waste contained

   Loose: ☐ Sacks: ☐ Skip: ☐ Drum: ☐ Other: ☐

3. Quantity of Waste (number of sacks, weight, m³ etc): [illegible]

4. EWC Code: 17 01 07 5. SIC Code:

5. We confirm that we have applied the waste management hierarchy as required by Regulation 12 of the Waste (England & Wales) Regulations 2011 ☐

Section B - Producer/Holder of the waste

2. Site address: READING RG1 6AE

1. Name: KNOCKBAWN

Duty of care number:

3. Print Name: [illegible] Signed: [illegible] Date:

Section C - Company/Person Transporting the Waste (Haulier)

1. Name and Address of Company/Person

   KNOCKBAWN

2. Registered waste carrier

   Vehicle Reg: EV 65 KEV

   C/B Licence No.:

   Expiry date:

3. Date of Collection: 11-08-21 Time of Collection:

4. Print Name: DANE Signed: [illegible]

Section D - Waiting Time

1. Time on site: Time off site:

2. Waiting time total:

3. Print Name: Signed:

Section E - Details of Disposal

1. Type of Disposal Site (please tick & complete)

   a. Licensed Landfill: ☐ Permit/WML No:

   b. Recycling Facility: ☑ Permit/WML/Exemp No:

   c. Transfer Facility: ☐ Permit/WML No:

   d. Exempt Facility: ☐

2. Address of Disposal/ Transfer Facility: MOUCRE

Section F - Person Receiving the Waste

1. I confirm that I have received the waste as described in Section A.

   Print Name: on behalf of:

   Date:

2. Signed: Tip Ticket No.:

White copy: Signature at disposal point and return to KBL. Yellow: Retained by disposal site/transfer facility. Pink copy: Retained by Haulier. Green (book copy): Retain by KBL with returned White copy for 6 years.

KNOCKBAWN

No: 05160

Controlled Waste Transfer Note

Section A - Description of waste

1. Description of waste being transferred (include full description): Non haz
2. How is waste contained
   Loose: ✓ Sacks: ☐ Skip: ☐ Drum: ☐ Other: ☐
3. Quantity of Waste (number of sacks, weight, m³ etc): 8.5mt
4. EWC Code: 17 01 07 5. SIC Code:
5. We confirm that we have applied the waste management hierarchy as required by Regulation 12 of the Waste (England & Wales) Regulations 2011 ☐

Section B - Producer/Holder of the waste

2. Site address: Reading RG1 6AE
1. Name: Knockbawn
Duty of care number:
3. Print Name: Hoggsman Signed: Date:

Section C - Company/Person Transporting the Waste (Haulier)

1. Name and Address of Company/Person: Knockbawn
2. Registered waste carrier
   Vehicle Reg: BU69 ZMW
   C/B Licence No.:
   Expiry date:
3. Date of Collection: 20-08-21 Time of Collection:
4. Print Name: BARRY Signed:

Section D - Waiting Time

1. Time on site: Time off site:
2. Waiting time total:
3. Print Name: Signed:

Section E - Details of Disposal

1. Type of Disposal Site (please tick & complete)
   a. Licensed Landfill: ☐ Permit/WML No:
   b. Recycling Facility: ☐ Permit/WML/Exemp No:
   c. Transfer Facility: ✓ Permit/WML No:
   d. Exempt Facility: ☐
2. Address of Disposal/ Transfer Facility: MOULDS

Section F - Person Receiving the Waste

1. I confirm that I have received the waste as described in Section A.
   Print Name: on behalf of:
   Date:
2. Signed: Tip Ticket No.:

White copy: Signature at disposal point and return to KBL. Yellow: Retained by disposal site/transfer facility. Pink copy: Retained by Haulier. Green (book copy): Retain by KBL with returned White copy for 6 years.

KNOCKBAWN

No: 05159

Controlled Waste Transfer Note

Section A - Description of waste

1. Description of waste being transferred (include full description)

   Mon-Labardous

2. How is waste contained

   Loose: ✓ Sacks: ☐ Skip: ☐ Drum: ☐ Other: ☐

3. Quantity of Waste (number of sacks, weight, m³ etc): 2m³

4. EWC Code: 17 01 07 5. SIC Code:

5. We confirm that we have applied the waste management hierarchy as required by Regulation 12 of the Waste (England & Wales) Regulations 2011 ☐

Section B - Producer/Holder of the waste

2. Site address: READING RGL6AE

1. Name: KNOCKBAWN

Duty of care number:

3. Print Name: Logoman Signed: Date:

Section C - Company/Person Transporting the Waste (Haulier)

1. Name and Address of Company/Person

   KNOCKBAWN

2. Registered waste carrier

   C/B Licence No.:

   Vehicle Reg: BU69 ZWV

   Expiry date:

3. Date of Collection: 10-08-21 Time of Collection:

4. Print Name: BARRY Signed:

Section D - Waiting Time

1. Time on site: Time off site:

2. Waiting time total:

3. Print Name: Signed:

Section E - Details of Disposal

1. Type of Disposal Site (please tick & complete)

   a. Licensed Landfill: ☐ Permit/WML No:

   b. Recycling Facility: ✓ Permit/WML/Exemp No:

   c. Transfer Facility: ☐ Permit/WML No:

   d. Exempt Facility: ☐

2. Address of Disposal/ Transfer Facility: MOULDS

Section F - Person Receiving the Waste

1. I confirm that I have received the waste as described in Section A.

   Print Name: on behalf of:

   Date:

2. Signed: Tip Ticket No.:

White copy: Signature at disposal point and return to KBL. Yellow: Retained by disposal site/transfer facility. Pink copy: Retained by Haulier. Green (book copy): Retain by KBL with returned White copy for 6 years.

KNOCKBAWN

No: 05158

Controlled Waste Transfer Note

Section A - Description of waste

1. Description of waste being transferred (include full description): Non-hazardous Inadequate
2. How is waste contained
   Loose: ☑ Sacks: ☐ Skip: ☐ Drum: ☐ Other: ☐
3. Quantity of Waste (number of sacks, weight, m³ etc): 9 m³
4. EWC Code: 17 0107 5. SIC Code:
5. We confirm that we have applied the waste management hierarchy as required by Regulation 12 of the Waste (England & Wales) Regulations 2011 ☐

Section B - Producer/Holder of the waste

2. Site address: READING RGU GAE
   1. Name: KNOCKBAWN
   Duty of care number:
3. Print Name: Logorman Signed: [signature] Date:

Section C - Company/Person Transporting the Waste (Haulier)

1. Name and Address of Company/Person: KNOCKBAWN
2. Registered waste carrier
   Vehicle Reg: BU69 ZNU
   C/B Licence No.:
   Expiry date:
3. Date of Collection: 10-08-21 Time of Collection:
4. Print Name: BARRY Signed: [signature]

Section D - Waiting Time

1. Time on site: Time off site:
2. Waiting time total:
3. Print Name: Signed:

Section E - Details of Disposal

1. Type of Disposal Site (please tick & complete)
   a. Licensed Landfill: ☐ Permit/WML No:
   b. Recycling Facility: ☑ Permit/WML/Exemp No:
   c. Transfer Facility: ☐ Permit/WML No:
   d. Exempt Facility: ☐
2. Address of Disposal/ Transfer Facility: MOUDS

Section F - Person Receiving the Waste

1. I confirm that I have received the waste as described in Section A.
   Print Name: on behalf of:
   Date:
2. Signed: Tip Ticket No.:

White copy: Signature at disposal point and return to KBL. Yellow: Retained by disposal site/transfer facility. Pink copy: Retained by Haulier. Green (book copy): Retain by KBL with returned White copy for 6 years.

KNOCKBAWN

No: 05410

Controlled Waste Transfer Note

Section A - Description of waste

1. Description of waste being transferred (include full description): NON-HAZ MADEGROUND
2. How is waste contained
   Loose: ✓ Sacks: ☐ Skip: ☐ Drum: ☐ Other: ☐
3. Quantity of Waste (number of sacks, weight, m³ etc): 8.5m³
4. EWC Code: 17 01 07 5. SIC Code: ☐
5. We confirm that we have applied the waste management hierarchy as required by Regulation 12 of the Waste (England & Wales) Regulations 2011 ☐

Section B - Producer/Holder of the waste

2. Site address: WENSLEY RGL GAE
   1. Name: KNOCKBAWN
   Duty of care number: ☐
3. Print Name: Jagoomon Signed: [signature] Date: ☐

Section C - Company/Person Transporting the Waste (Haulier)

1. Name and Address of Company/Person: KNOCKBAWN
2. Registered waste carrier
   Vehicle Reg: EU65XEV
   C/B Licence No.: ☐
   Expiry date: ☐
3. Date of Collection: 10-08-21 Time of Collection: ☐
4. Print Name: DAVE Signed: [signature]

Section D - Waiting Time

1. Time on site: ☐ Time off site: ☐
2. Waiting time total: ☐
3. Print Name: ☐ Signed: ☐

Section E - Details of Disposal

1. Type of Disposal Site (please tick & complete)
   a. Licensed Landfill: ☐ Permit/WML No: ☐
   b. Recycling Facility: ✓ Permit/WML/Exemp No: ☐
   c. Transfer Facility: ☐ Permit/WML No: ☐
   d. Exempt Facility: ☐
2. Address of Disposal/ Transfer Facility: MOULDS

Section F - Person Receiving the Waste

1. I confirm that I have received the waste as described in Section A.
   Print Name: ☐ on behalf of: ☐
   Date: ☐
2. Signed: ☐ Tip Ticket No.: ☐

White copy: Signature at disposal point and return to KBL. Yellow: Retained by disposal site/transfer facility. Pink copy: Retained by Haulier. Green (book copy): Retain by KBL with returned White copy for 6 years.

KNOCKBAWN

No: 05409

Controlled Waste Transfer Note

Section A - Description of waste

1. Description of waste being transferred (include full description): NON-HAZ MADE GROUND
2. How is waste contained
   Loose: ✓ Sacks: ☐ Skip: ☐ Drum: ☐ Other: ☐
3. Quantity of Waste (number of sacks, weight, m³ etc): 8 m³
4. EWC Code: 17 01 07 5. SIC Code:
5. We confirm that we have applied the waste management hierarchy as required by Regulation 12 of the Waste (England & Wales) Regulations 2011 ☐

Section B - Producer/Holder of the waste

2. Site address: WENSLEY ROAD
1. Name: KNOCKBAWN
Duty of care number:
3. Print Name: [illegible] Signed: Date:

Section C - Company/Person Transporting the Waste (Haulier)

1. Name and Address of Company/Person: KNOCKBAWN
2. Registered waste carrier
   C/B Licence No.:
   Vehicle Reg: EV65 XEV
   Expiry date:
3. Date of Collection: 10-08-21 Time of Collection:
4. Print Name: DAVE Signed:

Section D - Waiting Time

1. Time on site: Time off site:
2. Waiting time total:
3. Print Name: Signed:

Section E - Details of Disposal

1. Type of Disposal Site (please tick & complete)
   a. Licensed Landfill: ☐ Permit/WML No:
   b. Recycling Facility: ✓ Permit/WML/Exemp No:
   c. Transfer Facility: ☐ Permit/WML No:
   d. Exempt Facility: ☐
2. Address of Disposal/ Transfer Facility: MOULDS

Section F - Person Receiving the Waste

1. I confirm that I have received the waste as described in Section A.
   Print Name: on behalf of:
   Date:
2. Signed: Tip Ticket No.:

White copy: Signature at disposal point and return to KBL. Yellow: Retained by disposal site/transfer facility. Pink copy: Retained by Haulier. Green (book copy): Retain by KBL with returned White copy for 6 years.

KNOCKBAWN

No: 05408

Controlled Waste Transfer Note

Section A - Description of waste

1. Description of waste being transferred (include full description): NON-HAZ MADE GROUND
2. How is waste contained
   Loose: ✓ Sacks: ☐ Skip: ☐ Drum: ☐ Other: ☐
3. Quantity of Waste (number of sacks, weight, m³ etc): 8-5m3
4. EWC Code: 17 01 07 5. SIC Code:
5. We confirm that we have applied the waste management hierarchy as required by Regulation 12 of the Waste (England & Wales) Regulations 2011 ☐

Section B - Producer/Holder of the waste

2. Site address: WENSLEY READING BERKS
1. Name: KNOCKBAWN
Duty of care number:
3. Print Name: [illegible] Signed: Date:

Section C - Company/Person Transporting the Waste (Haulier)

1. Name and Address of Company/Person: KNOCKBAWN
2. Registered waste carrier
   Vehicle Reg: EU65 OEV
   C/B Licence No.:
   Expiry date:
3. Date of Collection: 20-08-24
   Time of Collection:
4. Print Name: DAVE
   Signed:

Section D - Waiting Time

1. Time on site: Time off site:
2. Waiting time total:
3. Print Name: Signed:

Section E - Details of Disposal

1. Type of Disposal Site (please tick & complete)
   a. Licensed Landfill: ☐ Permit/WML No:
   b. Recycling Facility: ✓ Permit/WML/Exemp No:
   c. Transfer Facility: ☐ Permit/WML No:
   d. Exempt Facility: ☐
2. Address of Disposal/ Transfer Facility: MOULDS

Section F - Person Receiving the Waste

1. I confirm that I have received the waste as described in Section A.
   Print Name: on behalf of:
   Date:
2. Signed: Tip Ticket No.:

White copy: Signature at disposal point and return to KBL. Yellow: Retained by disposal site/transfer facility. Pink copy: Retained by Haulier. Green (book copy): Retain by KBL with returned White copy for 6 years.

KNOCKBAWN

No: 05407

Controlled Waste Transfer Note

Section A - Description of waste

1. Description of waste being transferred (include full description): NON-HAZ MADE GROUND
2. How is waste contained
   Loose: ✓ Sacks: Skip: Drum: Other:
3. Quantity of Waste (number of sacks, weight, m³ etc): 8 x 5m³
4. EWC Code: 17 01 07 5. SIC Code:
5. We confirm that we have applied the waste management hierarchy as required by Regulation 12 of the Waste (England & Wales) Regulations 2011

Section B - Producer/Holder of the waste

2. Site address: WENSLEY, READING RG1 6AE
1. Name: KNOCKBAWN
Duty of care number:
3. Print Name: Hogarman Signed: Date:

Section C - Company/Person Transporting the Waste (Haulier)

1. Name and Address of Company/Person: KNOCKBAWN
2. Registered waste carrier
   Vehicle Reg: EV65 XEV
   C/B Licence No.:
   Expiry date:
3. Date of Collection: 10-08-21
   Time of Collection:
4. Print Name: DAVE
   Signed:

Section D - Waiting Time

1. Time on site: Time off site:
2. Waiting time total:
3. Print Name: Signed:

Section E - Details of Disposal

1. Type of Disposal Site (please tick & complete)
   a. Licensed Landfill: Permit/WML No:
   b. Recycling Facility: ✓ Permit/WML/Exemp No:
   c. Transfer Facility: Permit/WML No:
   d. Exempt Facility:
2. Address of Disposal/ Transfer Facility: MOULDS

Section F - Person Receiving the Waste

1. I confirm that I have received the waste as described in Section A.
   Print Name: on behalf of:
   Date:
2. Signed: Tip Ticket No.:

White copy: Signature at disposal point and return to KBL. Yellow: Retained by disposal site/transfer facility. Pink copy: Retained by Haulier. Green (book copy): Retain by KBL with returned White copy for 6 years.

KNOCKBAWN

No: 05178

Controlled Waste Transfer Note

Section A - Description of waste

1. Description of waste being transferred (include full description): Non-haz
2. How is waste contained
   Loose: ✓ Sacks: Skip: Drum: Other:
3. Quantity of Waste (number of sacks, weight, m³ etc): 8 m³
4. EWC Code: 17 01 07 5. SIC Code:
5. We confirm that we have applied the waste management hierarchy as required by Regulation 12 of the Waste (England & Wales) Regulations 2011

Section B - Producer/Holder of the waste

2. Site address: REARING EGISAE
   1. Name: KNOCKBAWN
   Duty of care number:
3. Print Name: dogorman Signed: Date:

Section C - Company/Person Transporting the Waste (Haulier)

1. Name and Address of Company/Person: KNOCKBAWN
2. Registered waste carrier
   Vehicle Reg: EV65 XEV
   C/B Licence No.:
   Expiry date:
3. Date of Collection: 20-08-21 Time of Collection:
4. Print Name: DAVE Signed:

Section D - Waiting Time

1. Time on site: Time off site:
2. Waiting time total:
3. Print Name: Signed:

Section E - Details of Disposal

1. Type of Disposal Site (please tick & complete)
   a. Licensed Landfill: Permit/WML No:
   b. Recycling Facility: ✓ Permit/WML/Exemp No:
   c. Transfer Facility: Permit/WML No:
   d. Exempt Facility:
2. Address of Disposal/ Transfer Facility: MOVIDS

Section F - Person Receiving the Waste

1. I confirm that I have received the waste as described in Section A.
   Print Name: on behalf of:
   Date:
2. Signed: Tip Ticket No.:

White copy: Signature at disposal point and return to KBL. Yellow: Retained by disposal site/transfer facility. Pink copy: Retained by Haulier. Green (book copy): Retain by KBL with returned White copy for 6 years.

KNOCKBAWN

No: 05177

Controlled Waste Transfer Note

Section A - Description of waste

1. Description of waste being transferred (include full description): NON - HAZ
2. How is waste contained
   Loose: ✓ Sacks: ☐ Skip: ☐ Drum: ☐ Other: ☐
3. Quantity of Waste (number of sacks, weight, m³ etc): 8 bags
4. EWC Code: 17 01 07 5. SIC Code:
5. We confirm that we have applied the waste management hierarchy as required by Regulation 12 of the Waste (England & Wales) Regulations 2011 ☐

Section B - Producer/Holder of the waste

2. Site address: READING RAILWAY
1. Name: KNOCKBAWN
Duty of care number:
3. Print Name: [illegible] Signed: Date:

Section C - Company/Person Transporting the Waste (Haulier)

1. Name and Address of Company/Person
2. Registered waste carrier
   Vehicle Reg: EV65 KEV
   C/B Licence No.:
   Expiry date:
3. Date of Collection: 20-08-21
   Time of Collection:
4. Print Name: DANE
   Signed:

Section D - Waiting Time

1. Time on site: Time off site:
2. Waiting time total:
3. Print Name: Signed:

Section E - Details of Disposal

1. Type of Disposal Site (please tick & complete)
   a. Licensed Landfill: ☐ Permit/WML No:
   b. Recycling Facility: ✓ Permit/WML/Exemp No:
   c. Transfer Facility: ☐ Permit/WML No:
   d. Exempt Facility: ☐
2. Address of Disposal/ Transfer Facility: MAVODS

Section F - Person Receiving the Waste

1. I confirm that I have received the waste as described in Section A.
   Print Name: on behalf of:
   Date:
2. Signed: Tip Ticket No.:

White copy: Signature at disposal point and return to KBL. Yellow: Retained by disposal site/transfer facility. Pink copy: Retained by Haulier. Green (book copy): Retain by KBL with returned White copy for 6 years.

KNOCKBAWN

No: 05176

Controlled Waste Transfer Note

Section A - Description of waste

1. Description of waste being transferred (include full description)
   NON-HAZ MADEGROUND
2. How is waste contained
   Loose: ✓ Sacks: ☐ Skip: ☐ Drum: ☐ Other: ☐
3. Quantity of Waste (number of sacks, weight, m³ etc): 8.5MB
4. EWC Code: 17 05 04 5. SIC Code:
5. We confirm that we have applied the waste management hierarchy as required by Regulation 12 of the Waste (England & Wales) Regulations 2011 ☐

Section B - Producer/Holder of the waste

2. Site address: 1. Name: KNOCKBAWN
   READING RG1 6AE
   Duty of care number:
3. Print Name: [illegible] Signed: [signature] Date:

Section C - Company/Person Transporting the Waste (Haulier)

1. Name and Address of Company/Person
   KNOCKBAWN
2. Registered waste carrier
   C/B Licence No.:
   Vehicle Reg: EV65 XEV
   Expiry date:
3. Date of Collection: 20-08-21 Time of Collection:
4. Print Name: DAVE Signed: [signature]

Section D - Waiting Time

1. Time on site: Time off site:
2. Waiting time total:
3. Print Name: Signed:

Section E - Details of Disposal

1. Type of Disposal Site (please tick & complete)
   a. Licensed Landfill: ☐ Permit/WML No:
   b. Recycling Facility: ✓ Permit/WML/Exemp No:
   c. Transfer Facility: ☐ Permit/WML No:
   d. Exempt Facility: ☐
2. Address of Disposal/ Transfer Facility: MOULDS

Section F - Person Receiving the Waste

1. I confirm that I have received the waste as described in Section A.
   Print Name: on behalf of:
   Date:
2. Signed: Tip Ticket No.:

White copy: Signature at disposal point and return to KBL. Yellow: Retained by disposal site/transfer facility. Pink copy: Retained by Haulier. Green (book copy): Retain by KBL with returned White copy for 6 years.

KNOCKBAWN

No: 05174

Controlled Waste Transfer Note

Section A - Description of waste

1. Description of waste being transferred (include full description)
   MON-HAL
2. How is waste contained
   Loose: ✓ Sacks: ☐ Skip: ☐ Drum: ☐ Other: ☐
3. Quantity of Waste (number of sacks, weight, m³ etc): 8.5m³
4. EWC Code: 17 2102 5. SIC Code: 8
5. We confirm that we have applied the waste management hierarchy as required by Regulation 12 of the Waste (England & Wales) Regulations 2011 ☐

Section B - Producer/Holder of the waste

2. Site address: 1. Name: KNOCKBAWN
   READING RENGAE
   Duty of care number:
3. Print Name: Jagoman Signed: Date:

Section C - Company/Person Transporting the Waste (Haulier)

1. Name and Address of Company/Person
   KNOCKBAWN
2. Registered waste carrier
   C/B Licence No.:
   Vehicle Reg: FUG5 XEV
   Expiry date:
3. Date of Collection: 19-08-21 Time of Collection:
4. Print Name: DAVE Signed:

Section D - Waiting Time

1. Time on site: Time off site:
2. Waiting time total:
3. Print Name: Signed:

Section E - Details of Disposal

1. Type of Disposal Site (please tick & complete)
   a. Licensed Landfill: ☐ Permit/WML No:
   b. Recycling Facility: ✓ Permit/WML/Exemp No:
   c. Transfer Facility: ☐ Permit/WML No:
   d. Exempt Facility: ☐
2. Address of Disposal/ Transfer Facility: MOULDS

Section F - Person Receiving the Waste

1. I confirm that I have received the waste as described in Section A.
   Print Name: on behalf of:
   Date:
2. Signed: Tip Ticket No.:

White copy: Signature at disposal point and return to KBL. Yellow: Retained by disposal site/transfer facility. Pink copy: Retained by Haulier. Green (book copy): Retain by KBL with returned White copy for 6 years.