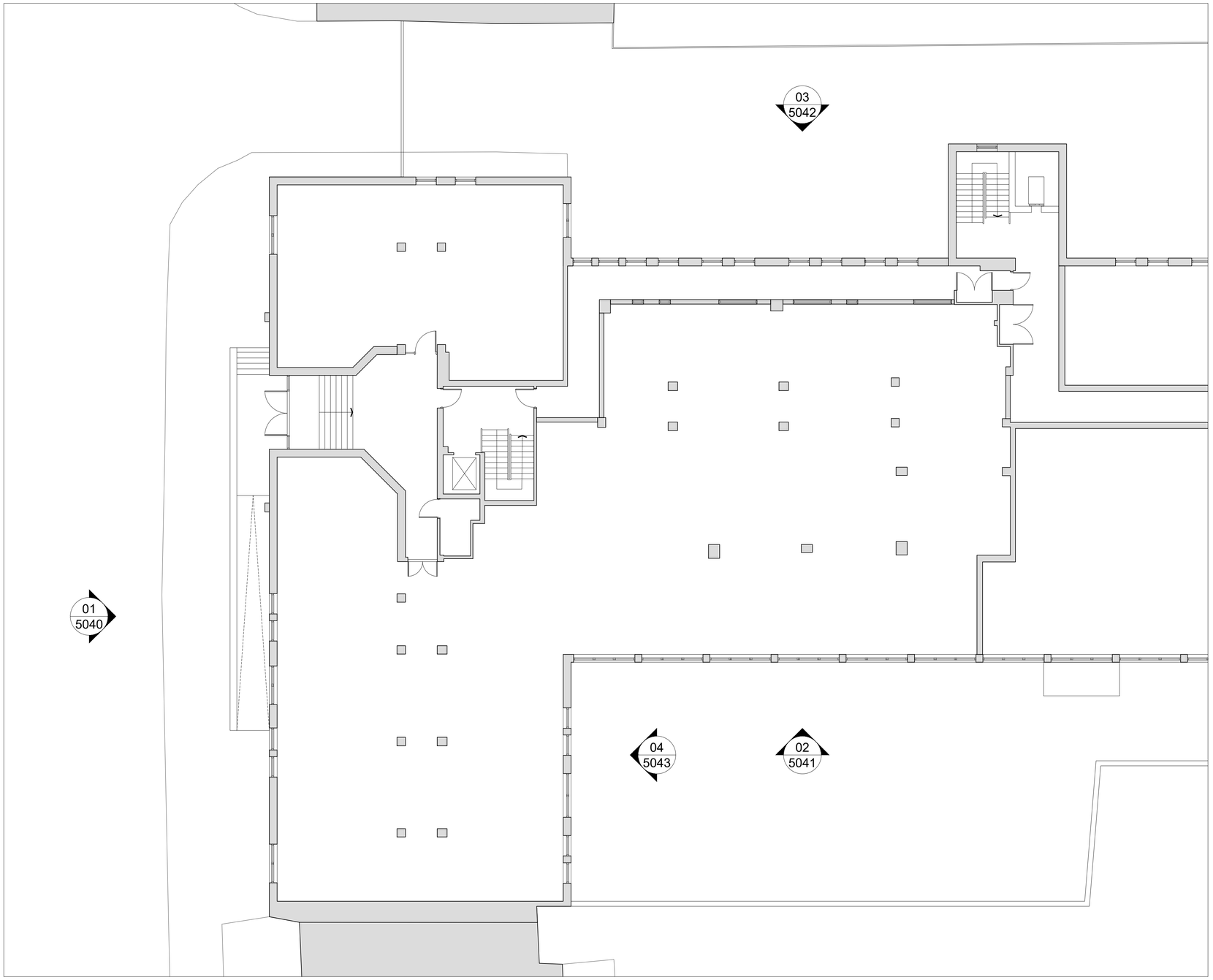

Existing Ground Floor Plan

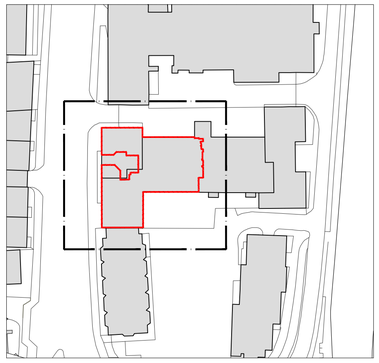

Key Plan

Rev	Date	Description
A	08/11/24	Issued for PLANNING

Ashton Architecture

STAGE 3

Project	Job no
47 Queens Road, Reading	0884
Client	
Metrix Developments	
Date	Scale
November 2024	1:200 @ A3

Drawn	Checked	Approved	Rev
SM	JA		-

Title

Existing Ground Floor Plan

Drawing Number

0884_5020

0 2000 4000 6000 8000 10000

1:200 @ A3

This drawing is copyright of Ashton Architecture. Do not scale from this drawing. All dimensions should be checked on site by the contractor and discrepancies to be the Contractor's responsibility. Report all drawing errors, omissions and discrepancies to the architect.

DISCLAIMER: This document may be issued in an editable digital CAD format to enable others to use it as a background for information purposes. The editable digital CAD format enables others to make changes to the drawing. Ashton Architecture accepts no responsibility for any changes made by others to the architectural content of the background information itself.

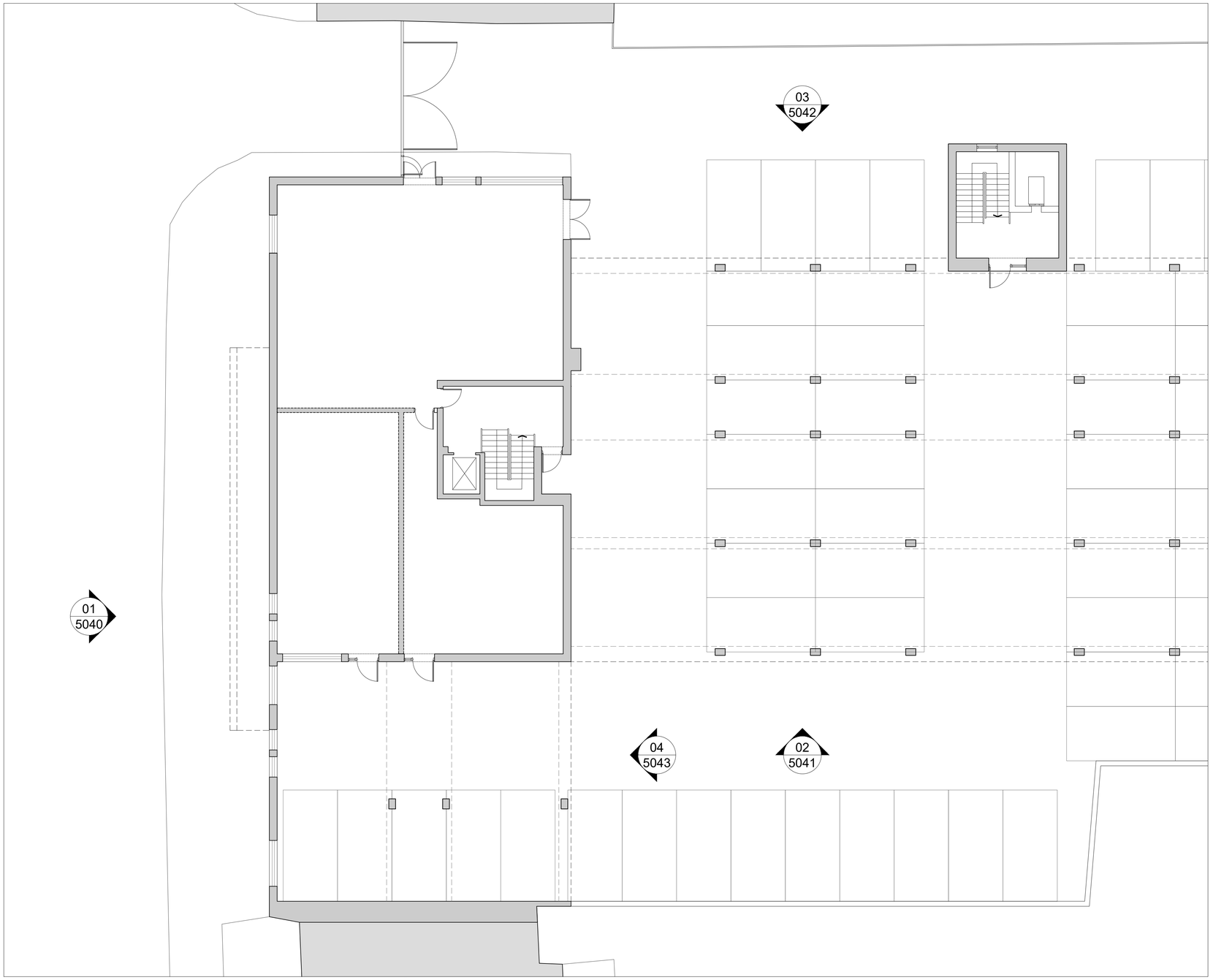

Existing Lower Ground Floor Plan

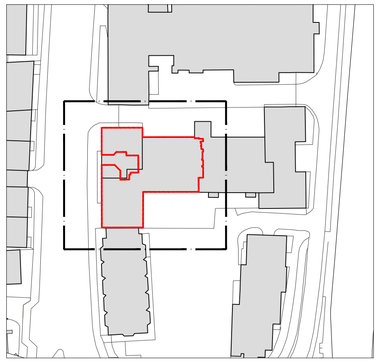

Key Plan

Rev	Date	Description
A	08/11/24	Issued for PLANNING

AshtonArchitecture

STAGE 3

Project	Job no
47 Queens Road, Reading	0884
Client	
Metrix Developments	
Date	Scale
November 2024	1:200 @ A3

Drawn	Checked	Approved	Rev
SM	JA		-

Title

Existing Lower Ground Floor Plan

Drawing Number

0884_5021

0 2000 4000 6000 8000 10000

1:200 @ A3

This drawing is copyright of Ashton Architecture. Do not scale from this drawing. All dimensions in MM unless noted.
All dimensions and levels to be checked on site by the contractor and such dimensions to be the Contractor's responsibility. Report all drawing errors, omissions and discrepancies to the architect.
DISCLAIMER
This document may be issued in an editable digital CAD format to enable others to use it as background information to make alterations and/or additions. In that instance the file will be accompanied by a PDF version as a record of the original file. It is for those parties making such alterations and/or additions to ensure that they make use of current background information. Ashton Architecture accepts no liability for either: any such alterations and/or additions to the background information by others; or any other changes made by others to the architectural content of the background information itself.

Elevation 01 - South [Front] Elevation

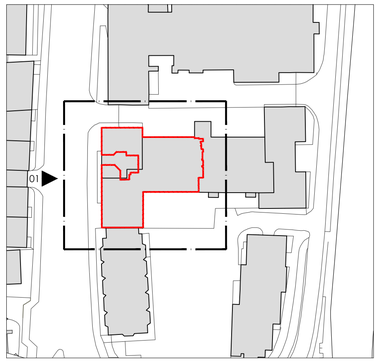

Key Plan

Rev	Date	Description
A	08/11/24	Issued for PLANNING

AshtonArchitecture

STAGE 3

Project	Job no
47 Queens Road, Reading	0884
Client	
Metrix Developments	
Date	Scale
November 2024	1:200 @ A3

Drawn	Checked	Approved	Rev
SM	JA		-

Title

Existing Elevation 01

Drawing Number

0884_5240

0 2000 4000 6000 8000 10000

1:200 @ A3

This drawing is copyright of Ashton Architecture. Do not scale from this drawing. All dimensions in MM unless noted.
All dimensions and levels to be checked on site by the contractor and such dimensions to be the Contractor's responsibility. Report all drawing errors, omissions and discrepancies to the architect.
DISCLAIMER
This document may be issued in an editable digital CAD format to enable others to use it as background information to make alterations and/or additions. In that instance the file will be accompanied by a PDF version as a record of the original file. It is for those parties making such alterations and/or additions to ensure that they make use of current background information. Ashton Architecture accepts no liability for either: any such alterations and/or additions to the background information by others; or any other changes made by others to the architectural content of the background information itself.

Elevation 02 - East [Side] Elevation

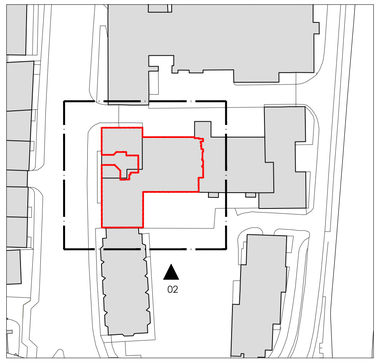

Key Plan

Rev	Date	Description
A	08/11/24	Issued for PLANNING

AshtonArchitecture

STAGE 3

Project	Job no
47 Queens Road, Reading	0884
Client	
Metrix Developments	
Date	Scale
November 2024	1:200 @ A3

Drawn	Checked	Approved	Rev
SM	JA		-

Title

Existing Elevation 02

Drawing Number

0884_5041

0 2000 4000 6000 8000 10000

1:200 @ A3

This drawing is copyright of Ashton Architecture. Do not scale from this drawing. All dimensions in MM unless noted.
All dimensions and levels to be checked on site by the contractor and such dimensions to be the Contractor's responsibility. Report all drawing errors, omissions and discrepancies to the architect.
DISCLAIMER
This document may be issued in an editable digital CAD format to enable others to use it as background information to make alterations and/or additions. In that instance the file will be accompanied by a PDF version as a record of the original file. It is for those parties making such alterations and/or additions to ensure that they make use of current background information. Ashton Architecture accepts no liability for either: any such alterations and/or additions to the background information by others; or any other changes made by others to the architectural content of the background information itself.

Elevation 03 - West [Side] Elevation

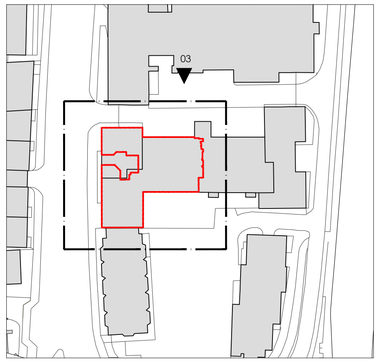

Key Plan

Rev	Date	Description
A	08/11/24	Issued for PLANNING

AshtonArchitecture

STAGE 3

Project	Job no
47 Queens Road, Reading	0884
Client	
Metrix Developments	
Date	Scale
November 2024	1:200 @ A3

Drawn	Checked	Approved	Rev
SM	JA		-

Title

Existing Elevation 03

Drawing Number

0884_5042

0 2000 4000 6000 8000 10000

1:200 @ A3

This drawing is copyright of Ashton Architecture. Do not scale from this drawing. All dimensions in MM unless noted.
All dimensions and levels to be checked on site by the contractor and such dimensions to be the Contractor's responsibility. Report all drawing errors, omissions and discrepancies to the architect.
DISCLAIMER
This document may be issued in an editable digital CAD format to enable others to use it as background information to make alterations and/or additions. In that instance the file will be accompanied by a PDF version as a record of the original file. It is for those parties making such alterations and/or additions to ensure that they make use of current background information. Ashton Architecture accepts no liability for either: any such alterations and/or additions to the background information by others; or any other changes made by others to the architectural content of the background information itself.

Elevation 04 - North [Rear] Elevation

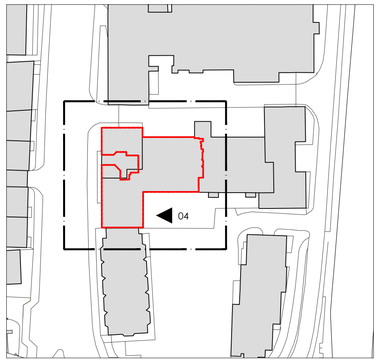

Key Plan

Rev	Date	Description
A	08/11/24	Issued for PLANNING

AshtonArchitecture

STAGE 3

Project	Job no
47 Queens Road, Reading	0884

Client
Metrix Developments

Date	Scale
November 2024	1:200 @ A3

Drawn	Checked	Approved	Rev
SM	JA		-

Title
Existing Elevation 04

Drawing Number
0884_5043

0 2000 4000 6000 8000 10000
1:200 @ A3

This drawing is copyright of Ashton Architecture. Do not scale from this drawing. All dimensions in MM unless noted.
All dimensions and levels to be checked on site by the contractor and such dimensions to be the Contractor's responsibility. Report all drawing errors, omissions and discrepancies to the architect.
DISCLAIMER
This document may be issued in an editable digital CAD format to enable others to use it as background information to make alterations and/or additions. In that instance the file will be accompanied by a PDF version as a record of the original file. It is for those parties making such alterations and/or additions to ensure that they make use of current background information. Ashton Architecture accepts no liability for either: any such alterations and/or additions to the background information by others; or any other changes made by others to the architectural content of the background information itself.