Location and block plans

Location Plan 1in1250

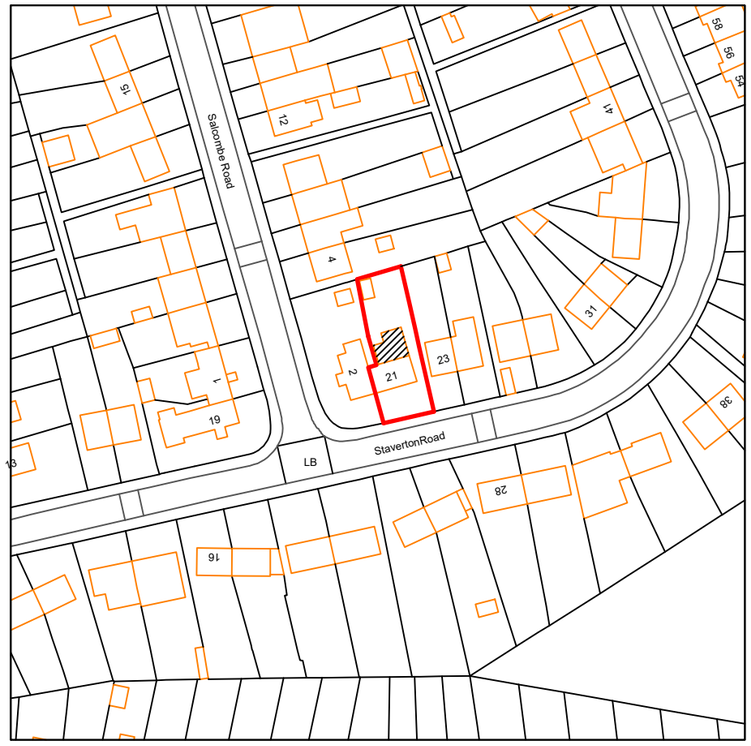

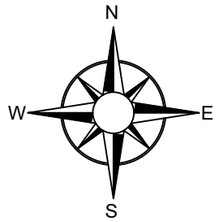

Proposed rear extension

Bold red lines denotes site boundary

Block Plan 1in 500

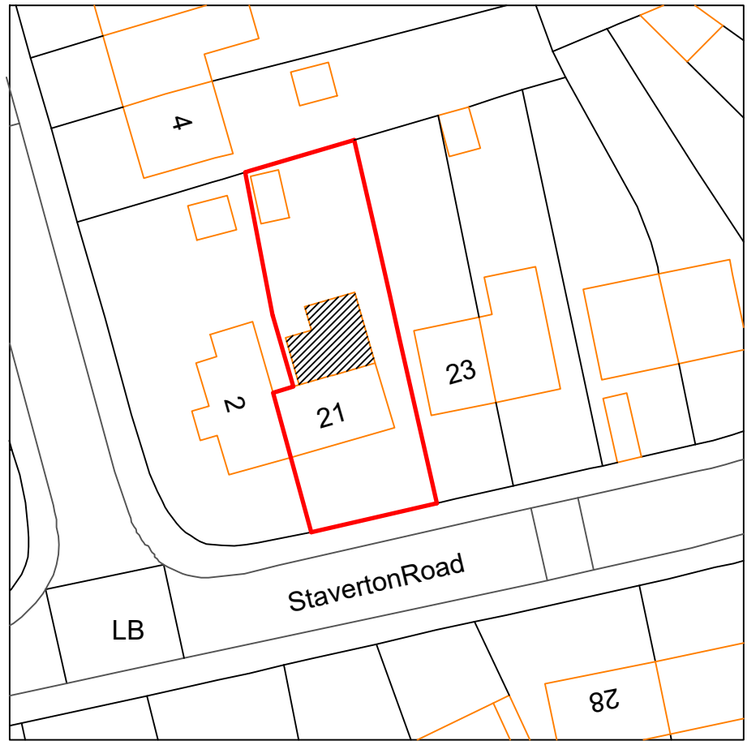

Property Address:
21 Staverton Road, Reading. RG2 7LL.

Title: Single storey rear extension		Rev:
Drawn By: Simon Gurd		
Date: 15/ 10 / 24	1 in 500 / 1250 A3	
Dwg.No.: STR-FS-03	Issue: Prior Approval	

S.Gurd Property Solutions Ltd
17 Napier Road, Maidenhead
Berks. SL6 5AR.
Mob: 0781 8440876
simongurd@sgurdpropertysolutions.co.uk

All information on this drawing should be read in conjunction with drawings: the Schedule of works ref: and all subsequent revisions to them. The information is to be checked prior to the demolition or removal of building components, excavation and the purchase of materials. Any anomalies or proposed changes should be bought to the attention of the designer immediately and prior to undertaking the work. This drawing is the intellectual property of S Gurd Property Solutions Ltd and may not be used for any purposes without written consent from the proprietor.

Scale in metres based on 1in500 @ A3.
Each unit equals 0.5 mtrs

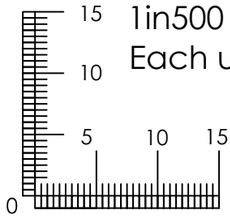

Scale in metres based on 1in1250 @ A3.
Each unit equals 1.25 mtrs

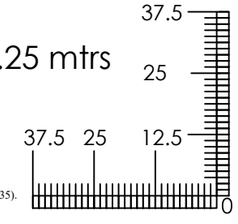

Produced on 31 July 2024 from the Ordnance Survey National Geographic Database and incorporating surveyed revision available at this date.
This map shows the area bounded by 472540 171006,472682 171006,472682 171148,472540 171148,472540 171006
Crown copyright and database rights 2024 OS 100054135. Supplied by copla ltd trading as UKPlanningMaps.com a licensed Ordnance Survey partner (OS 100054135).
Data licence expires 31 July 2025. Unique plan reference: v2f//1131624/1522563