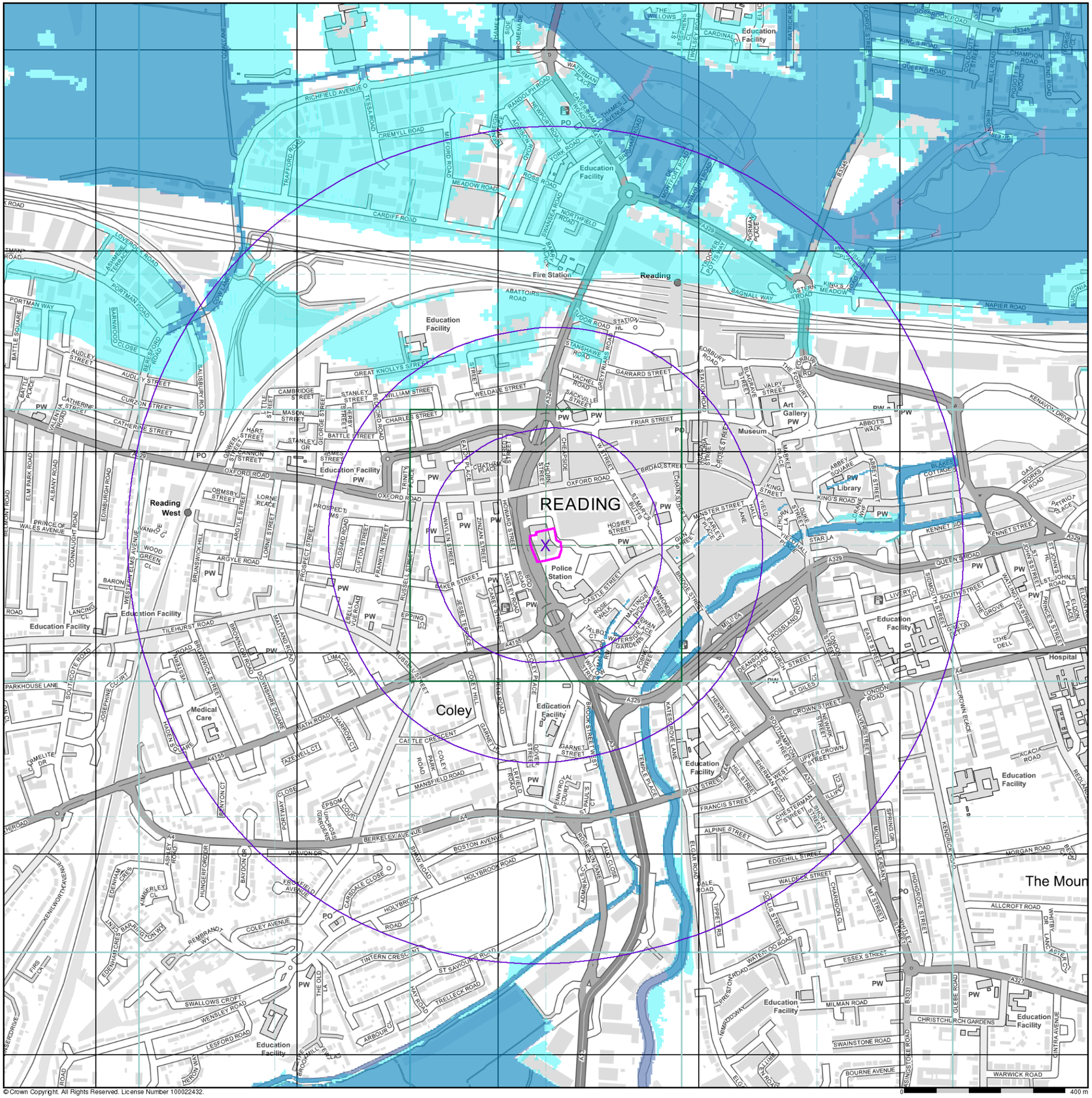

GEA

General

- Specified Site
- Specified Buffer(s)
- Bearing Reference Point

Agency and Hydrological (Flood)

- Extreme Flooding from Rivers or Sea without Defences (Zone 2)
- Flooding from Rivers or Sea without Defences (Zone 3)
- Area Benefiting from Flood Defence
- Flood Water Storage Areas
- Flood Defence

Flood Map - Slice A

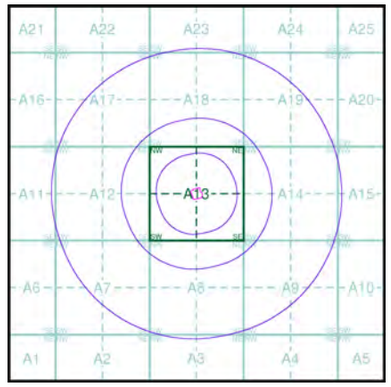

N

Order Details

Order Number:	325443622_1_1
Customer Ref:	J23282
National Grid Reference:	471120, 173270
Slice:	A
Site Area (Ha):	0.48
Search Buffer (m):	1000

Site Details

The Hexagon, Queens Walk, READING, RG1 7QF

Landmark INFORMATION GROUP

Tel: 0844 844 9952
Fax: 0844 844 9951
Web: www.envirocheck.co.uk

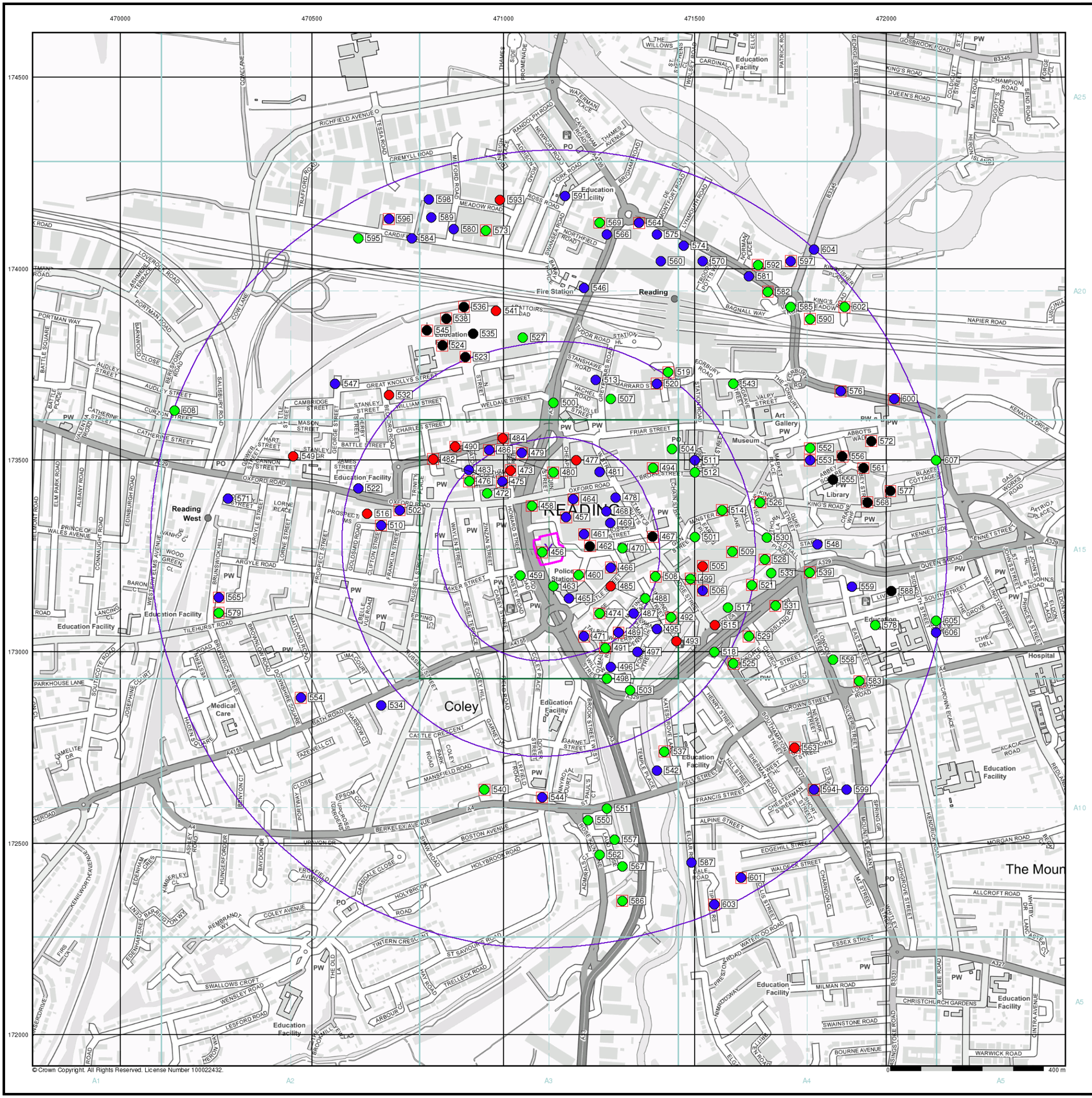

GEA

General

- Specified Site
- Specified Buffer(s)
- Bearing Reference Point
- Map ID
- Several of Type at Location

Agency and Hydrological (Boreholes)

- BGS Borehole Depth 0 - 10m
- BGS Borehole Depth 10 - 30m
- BGS Borehole Depth 30m +
- Confidential
- Other

For Borehole information please refer to the Borehole .csv file which accompanied this slice.

A copy of the BGS Borehole Ordering Form is available to download from the Support section of www.envirocheck.co.uk.

Borehole Map - Slice A

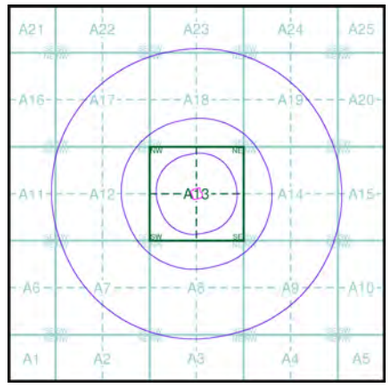

N

Order Details

Order Number:	325443622_1_1
Customer Ref:	J23282
National Grid Reference:	471120, 173270
Slice:	A
Site Area (Ha):	0.48
Search Buffer (m):	1000

Site Details

The Hexagon, Queens Walk, READING, RG1 7QF

Landmark INFORMATION GROUP

Tel: 0844 844 9952
Fax: 0844 844 9951
Web: www.envirocheck.co.uk

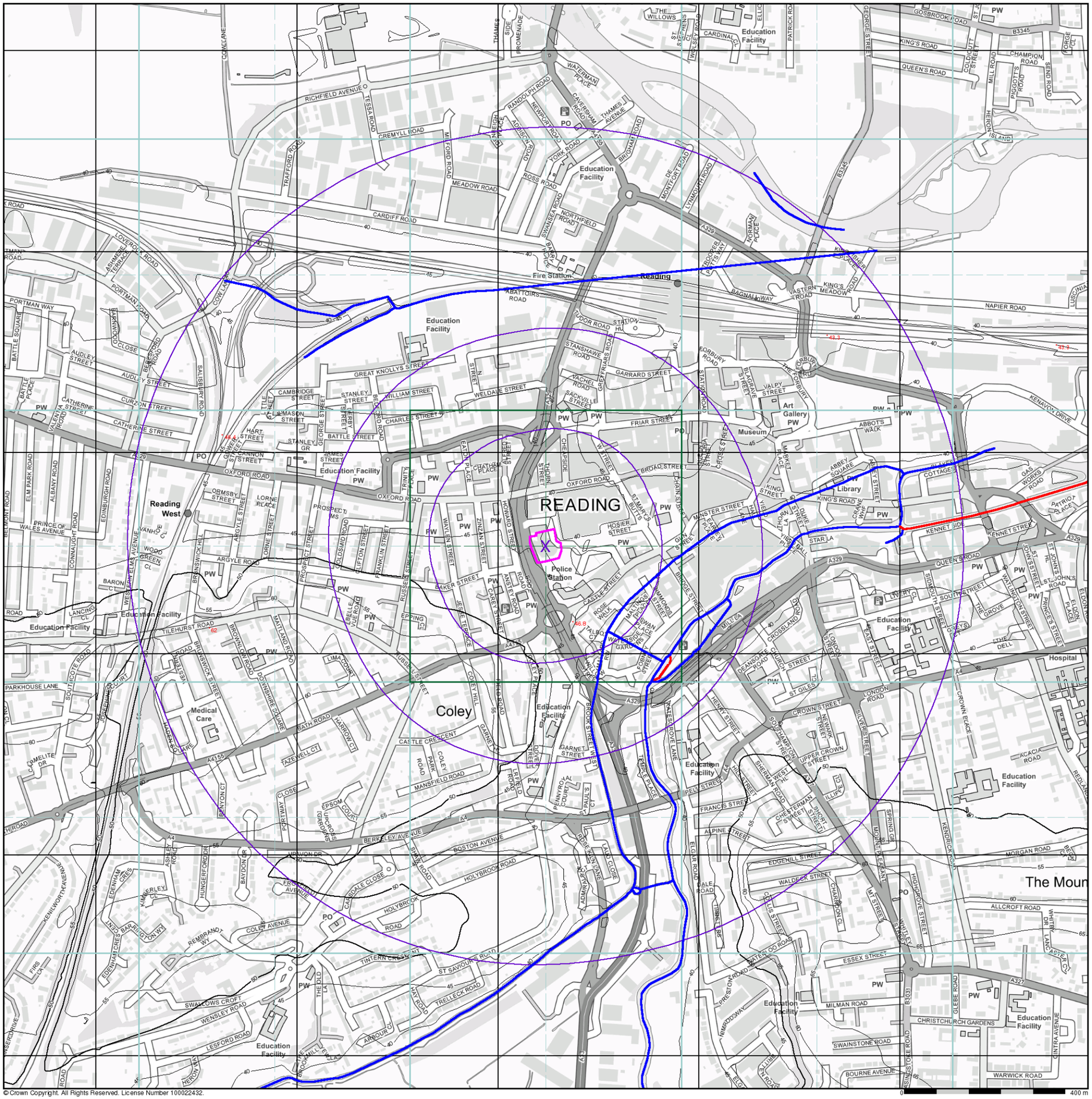

© Crown Copyright. All Rights Reserved. License Number 100022432.

GEA

General

- Specified Site
- Specified Buffer(s)
- Bearing Reference Point

OS Water Network Data

- Canal
- Reservoir
- Foreshore
- Marsh
- Tidal River
- Inland River
- Drain
- Other
- Lake
- Transfer
- Lock Or Flight Of Locks
- Sea

Contours (height in meters)

- Standard Contour (105, 100, 95)
- Master Contour
- Spot Height (167.3)
- MLW Mean Low Water
- MHW Mean High Water

OS Water Network Map - Slice A

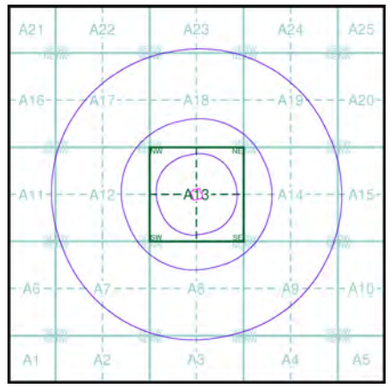

N

Order Details

Order Number:	325443622_1_1
Customer Ref:	J23282
National Grid Reference:	471120, 173270
Slice:	A
Site Area (Ha):	0.48
Search Buffer (m):	1000

Site Details

The Hexagon, Queens Walk, READING, RG1 7QF

Landmark INFORMATION GROUP

Tel: 0844 844 9952
Fax: 0844 844 9951
Web: www.envirocheck.co.uk

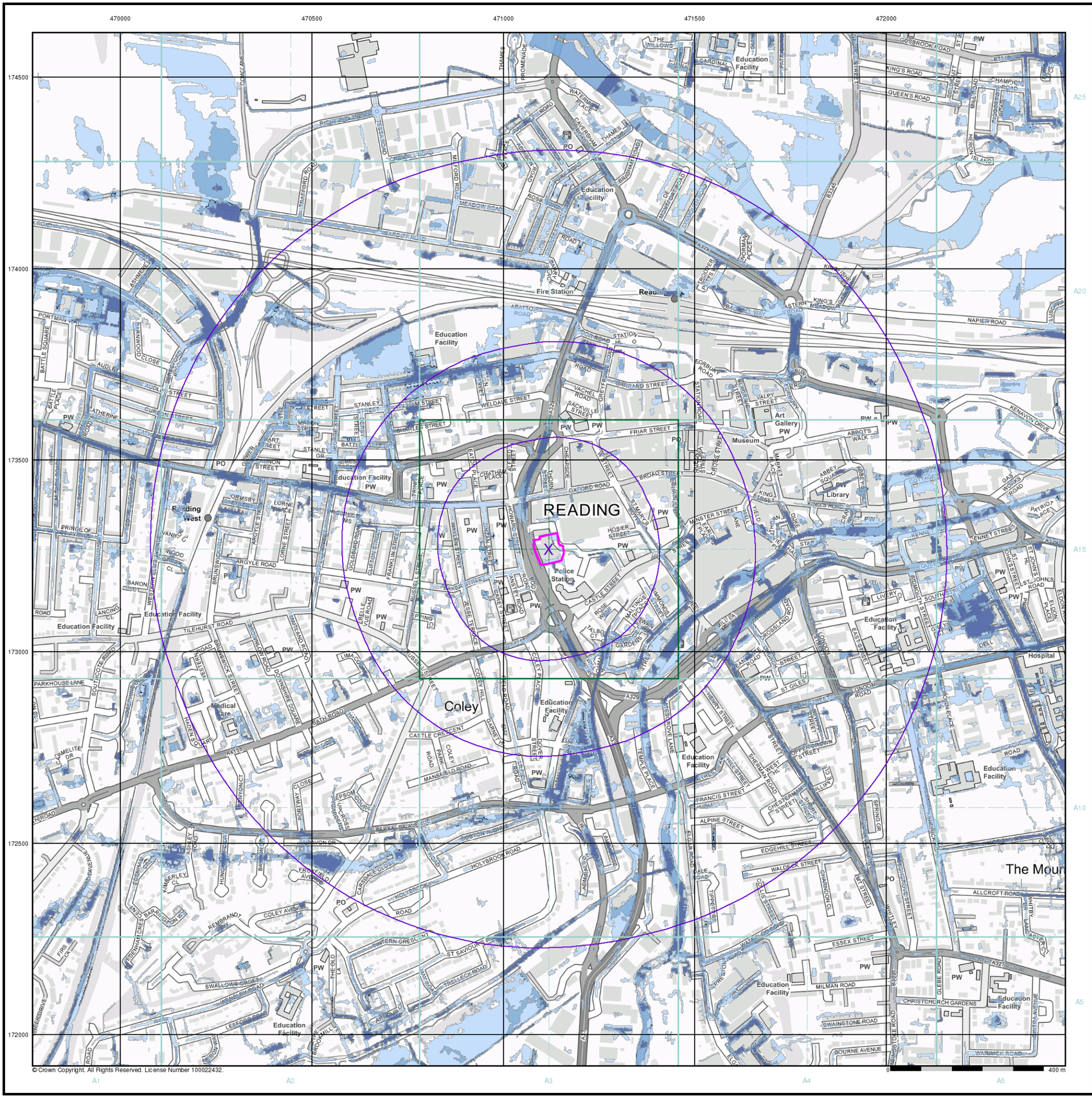

© Crown Copyright. All Rights Reserved. License Number 100022432.

A1 A2 A3 A4 A5

GEA

General

- Specified Site
- Specified Buffer(s)
- Bearing Reference Point

Risk of Flooding from Surface Water

- High - 30 Year Return
- Medium - 100 Year Return
- Low - 1000 Year Return

Suitability

See the suitability map below

- National to county
- County to town
- Town to street
- Street to parcels of land
- Property

EA/NRW Suitability Map - Slice A

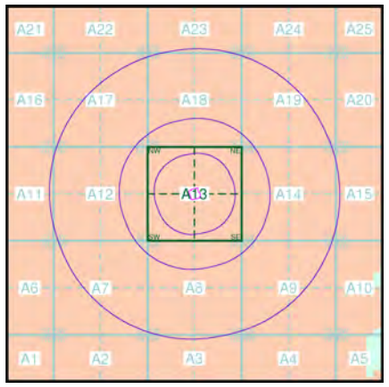

N

Order Details

Order Number:	325443622_1_1
Customer Ref:	J23282
National Grid Reference:	471120, 173270
Slice:	A
Site Area (Ha):	0.48
Search Buffer (m):	1000

Site Details

The Hexagon, Queens Walk, READING, RG1 7QF

Landmark INFORMATION GROUP

Tel: 0844 844 9952
Fax: 0844 844 9951
Web: www.envirocheck.co.uk

Historical Mapping Legends

Ordnance Survey County Series and Ordnance Survey Plan 1:2,500

Quarry
Gravel Pit
Sand Pit
Clay Pit
Shingle
Refuse Heap
Sloping Masonry
Flat Rock
Marsh
Reeds
Osiers
Rough Pasture
Furze
Wood
Mixed Wood
Brushwood
Orchard
Fir
Ford
Stepping Stones
Ferry
Waterfall
Lock
Trig. Station
507 Altitude at Trig. Station
B.M.325·9 Bench Mark
342 Surface Level
Arrow denotes flow of water
Antiquities (site of)
Cutting
Embankment
Railway crossing Road
Level Crossing
Road crossing Railway
Railway crossing River or Canal
Road over single stream
Road over River or Canal

County Boundary (Geographical)
County & Civil Parish Boundary
Administrative County & Civil Parish Boundary
Co. Boro. Bdy. County Borough Boundary (England)
Co. Burgh Bdy. County Burgh Boundary (Scotland)

B P B S	Boundary Post or Stone	P.C.B	Police Call Box
B.R.	Bridle Road	P	Pump
E.P	Electricity Pylon	S.P	Signal Post
F.B.	Foot Bridge	St.	Sluice
F.P.	Foot Path	Sp.	Spring
G.P	Guide Post or Board	T.C.B	Telephone Call Box
M.S	Mile Stone	Tr.	Trough
M.P M.R	Mooring Post or Ring	W	Well

Ordnance Survey Plan, Additional SIMs and Supply of Unpublished Survey Information 1:2,500 and 1:1,250

Inactive Quarry, Chalk Pit or Clay Pit
Active Quarry, Chalk Pit or Clay Pit
Rock
Boulders
Cliff
Slopes
Top
Roofed Building
Glazed Roof Building
Sloping Masonry
Archway
Non-Coniferous Tree (surveyed)
Coniferous Tree (surveyed)
Non-Coniferous Trees (not surveyed)
Coniferous Trees (not surveyed)
Orchard Tree
Scrub
Bracken
Coppice, Osier
Reeds
Marsh, Saltings
Rough Grassland
Heath
Culvert
Direction of water flow
Bench Mark
Antiquity (site of)
Cave Entrance
Triangulation Station
Electricity Pylon
E T L Electricity Transmission Line

County Boundary (Geographical)
County & Civil Parish Boundary
Civil Parish Boundary
Admin. County or County Bor. Boundary
L B Bdy London Borough Boundary
Symbol marking point where boundary mereing changes

BH	Beer House	P	Pillar, Pole or Post
BP, BS	Boundary Post or Stone	PO	Post Office
Cn, C	Capstan, Crane	PC	Public Convenience
Chy	Chimney	PH	Public House
D Fn	Drinking Fountain	Pp	Pump
El P	Electricity Pillar or Post	SB, S Br	Signal Box or Bridge
FAP	Fire Alarm Pillar	SP, SL	Signal Post or Light
FB	Foot Bridge	Spr	Spring
GP	Guide Post	Tk	Tank or Track
H	Hydrant or Hydraulic	TCB	Telephone Call Box
LC	Level Crossing	TCP	Telephone Call Post
MH	Manhole	Tr	Trough
MP	Mile Post or Mooring Post	Wr Pt, Wr T	Water Point, Water Tap
MS	Mile Stone	W	Well
NTL	Normal Tidal Limit	Wd Pp	Wind Pump

Large-Scale National Grid Data 1:2,500 and 1:1,250

Cliff
Slopes
Top
Rock
Rock (scattered)
Boulders
Boulders (scattered)
Positioned Boulder
Scree
Non-Coniferous Tree (surveyed)
Coniferous Tree (surveyed)
Non-Coniferous Trees (not surveyed)
Coniferous Trees (not surveyed)
Orchard Tree
Scrub
Bracken
Coppice, Osier
Reeds
Marsh, Saltings
Rough Grassland
Heath
Culvert
Direction of water flow
Triangulation Station
Antiquity (site of)
E T L Electricity Transmission Line
Electricity Pylon
BM 231.60m Bench Mark
Buildings with Building Seed
Roofed Building
Glazed Roof Building

Civil parish/community boundary
District boundary
County boundary
Boundary post/stone
Boundary mereing symbol (note: these always appear in opposed pairs or groups of three)

Bks	Barracks	P	Pillar, Pole or Post
Bty	Battery	PO	Post Office
Cemy	Cemetery	PC	Public Convenience
Chy	Chimney	Pp	Pump
Cis	Cistern	Ppg Sta	Pumping Station
Dismtd Rly	Dismantled Railway	PW	Place of Worship
El Gen Sta	Electricity Generating Station	Sewage Ppg Sta	Sewage Pumping Station
El P	Electricity Pole, Pillar	SB, S Br	Signal Box or Bridge
El Sub Sta	Electricity Sub Station	SP, SL	Signal Post or Light
FB	Filter Bed	Spr	Spring
Fn / D Fn	Fountain / Drinking Ftn.	Tk	Tank or Track
Gas Gov	Gas Valve Compound	Tr	Trough
GVC	Gas Governer	Wd Pp	Wind Pump
GP	Guide Post	Wr Pt, Wr T	Water Point, Water Tap
MH	Manhole	Wks	Works (building or area)
MP, MS	Mile Post or Mile Stone	W	Well

GEA

Historical Mapping & Photography included:

Mapping Type	Scale	Date	Pg
Berkshire	1:2,500	1879	2
Berkshire	1:2,500	1899	3
Berkshire	1:2,500	1912	4
Berkshire	1:2,500	1931	5
Ordnance Survey Plan	1:1,250	1957 - 1960	6
Ordnance Survey Plan	1:2,500	1958 - 1961	7
Ordnance Survey Plan	1:1,250	1962 - 1971	8
Ordnance Survey Plan	1:1,250	1969 - 1976	9
Ordnance Survey Plan	1:2,500	1971	10
Additional SIMs	1:1,250	1972 - 1988	11
Supply of Unpublished Survey Information	1:1,250	1973 - 1974	12
Ordnance Survey Plan	1:1,250	1980 - 1986	13
Additional SIMs	1:1,250	1986 - 1993	14
Additional SIMs	1:1,250	1988	15
Large-Scale National Grid Data	1:1,250	1993	16
Additional SIMs	1:1,250	1993	17
Large-Scale National Grid Data	1:1,250	1994 - 1995	18
Large-Scale National Grid Data	1:1,250	1996	19
Historical Aerial Photography	1:2,500	1999	20

Historical Map - Segment A13

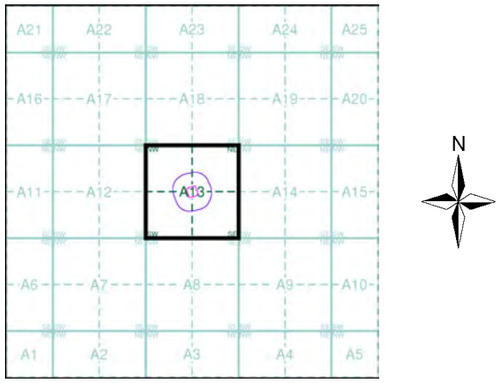

Order Details

Order Number: 325443622_1_1
Customer Ref: J23282
National Grid Reference: 471120, 173270
Slice: A
Site Area (Ha): 0.48
Search Buffer (m): 100

Site Details

The Hexagon, Queens Walk, READING, RG1 7QF

Landmark INFORMATION GROUP
Tel: 0844 844 9952
Fax: 0844 844 9951
Web: www.envirocheck.co.uk

Historical Mapping Legends

Ordnance Survey County Series 1:10,560

Gravel Pit
Sand Pit
Other Pits
Quarry
Shingle
Orchard
Osiers
Reeds
Marsh
Mixed Wood
Deciduous
Brushwood
Fir
Furze
Rough Pasture
Arrow denotes flow of water
Trigonometrical Station
Site of Antiquities
Bench Mark
Pump, Guide Post, Signal Post
Well, Spring, Boundary Post
·285 Surface Level
Sketched Contour
Instrumental Contour
Main Roads (Fenced / Un-Fenced)
Minor Roads (Fenced / Un-Fenced)
Sunken Road
Raised Road
Road over Railway
Railway over River
Railway over Road
Level Crossing
Road over River or Canal
Road over Stream
Road over Stream
County Boundary (Geographical)
County & Civil Parish Boundary
Administrative County & Civil Parish Boundary
Co. Boro. Bdy. County Borough Boundary (England)
Co. Burgh Bdy. County Burgh Boundary (Scotland)
R.D. Bdy. Rural District Boundary
Civil Parish Boundary

Ordnance Survey Plan 1:10,000

Chalk Pit, Clay Pit or Quarry
Gravel Pit
Sand Pit
Disused Pit or Quarry
Refuse or Slag Heap
Lake, Loch or Pond
Dunes
Boulders
Coniferous Trees
Non-Coniferous Trees
Orchard
Scrub
Coppice
Bracken
Heath
Rough Grassland
Marsh
Reeds
Saltings
Building
Direction of Flow of Water: Shingle, Sand
Glasshouse
Pylon
Sloping Masonry
Pole
Electricity Transmission Line
Cutting
Embankment
Standard Gauge Multiple Track
Road Under, Road Over, Level Crossing, Foot Bridge
Standard Gauge Single Track
Siding, Tramway or Mineral Line
Narrow Gauge
Geographical County
Administrative County, County Borough or County of City
Municipal Borough, Urban or Rural District, Burgh or District Council
Borough, Burgh or County Constituency
Shown only when not coincident with other boundaries
Civil Parish
Shown alternately when coincidence of boundaries occurs

BP, BS	Boundary Post or Stone	Pol Sta	Police Station
Ch	Church	PO	Post Office
CH	Club House	PC	Public Convenience
F E Sta	Fire Engine Station	PH	Public House
FB	Foot Bridge	SB	Signal Box
Fn	Fountain	Spr	Spring
GP	Guide Post	TCB	Telephone Call Box
MP	Mile Post	TCP	Telephone Call Post
MS	Mile Stone	W	Well

1:10,000 Raster Mapping

Gravel Pit
Refuse tip or slag heap
Rock
Rock (scattered)
Boulders
Boulders (scattered)
Shingle
Mud
Sand
Sand Pit
Slopes
Top of cliff
General detail
Underground detail
Overhead detail
Narrow gauge railway
Multi-track railway
Single track railway
County boundary (England only)
Civil, parish or community boundary
District, Unitary, Metropolitan, London Borough boundary
Constituency boundary
Area of wooded vegetation
Non-coniferous trees
Non-coniferous trees (scattered)
Coniferous trees
Coniferous trees (scattered)
Positioned tree
Orchard
Coppice or Osiers
Rough Grassland
Heath
Scrub
Marsh, Salt Marsh or Reeds
Water feature
Flow arrows
MHW(S) Mean high water (springs)
MLW(S) Mean low water (springs)
Telephone line (where shown)
Electricity transmission line (with poles)
BM 123.45 m Bench mark (where shown)
Triangulation station
Point feature (e.g. Guide Post or Mile Stone)
Pylon, flare stack or lighting tower
Site of (antiquity)
Glasshouse
General Building
Important Building

GEA

Historical Mapping & Photography included:

Mapping Type	Scale	Date	Pg
Oxfordshire	1:10,560	1882	3
Berkshire	1:10,560	1883	4
Oxfordshire	1:10,560	1900	5
Berkshire	1:10,560	1900	6
Oxfordshire	1:10,560	1901	7
Berkshire	1:10,560	1901	8
Berkshire	1:10,560	1913 - 1914	9
Berkshire	1:10,560	1932 - 1933	10
Berkshire	1:10,560	1938	11
Berkshire	1:10,560	1938	12
Historical Aerial Photography	1:10,560	1948 - 1949	13
Ordnance Survey Plan	1:10,000	1961 - 1962	14
Ordnance Survey Plan	1:10,000	1968	15
Ordnance Survey Plan	1:10,000	1973 - 1976	16
Ordnance Survey Plan	1:10,000	1979	17
Ordnance Survey Plan	1:10,000	1983	18
Ordnance Survey Plan	1:10,000	1990 - 1992	19
Reading	1:10,000	1990	20
Ordnance Survey Plan	1:10,000	1995	21
10K Raster Mapping	1:10,000	1999	22
10K Raster Mapping	1:10,000	2006	23
VectorMap Local	1:10,000	2023	24

Historical Map - Slice A

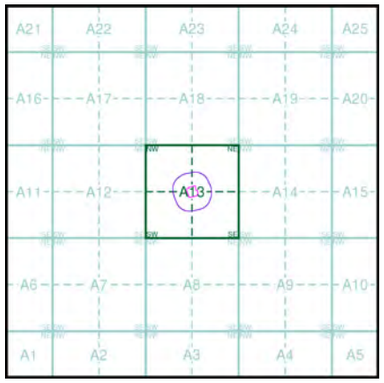

N

Order Details

Order Number: 325443622_1_1
Customer Ref: J23282
National Grid Reference: 471120, 173270
Slice: A
Site Area (Ha): 0.48
Search Buffer (m): 1000

Site Details

The Hexagon, Queens Walk, READING, RG1 7QF

Landmark INFORMATION GROUP
Tel: 0844 844 9952
Fax: 0844 844 9951
Web: www.envirocheck.co.uk

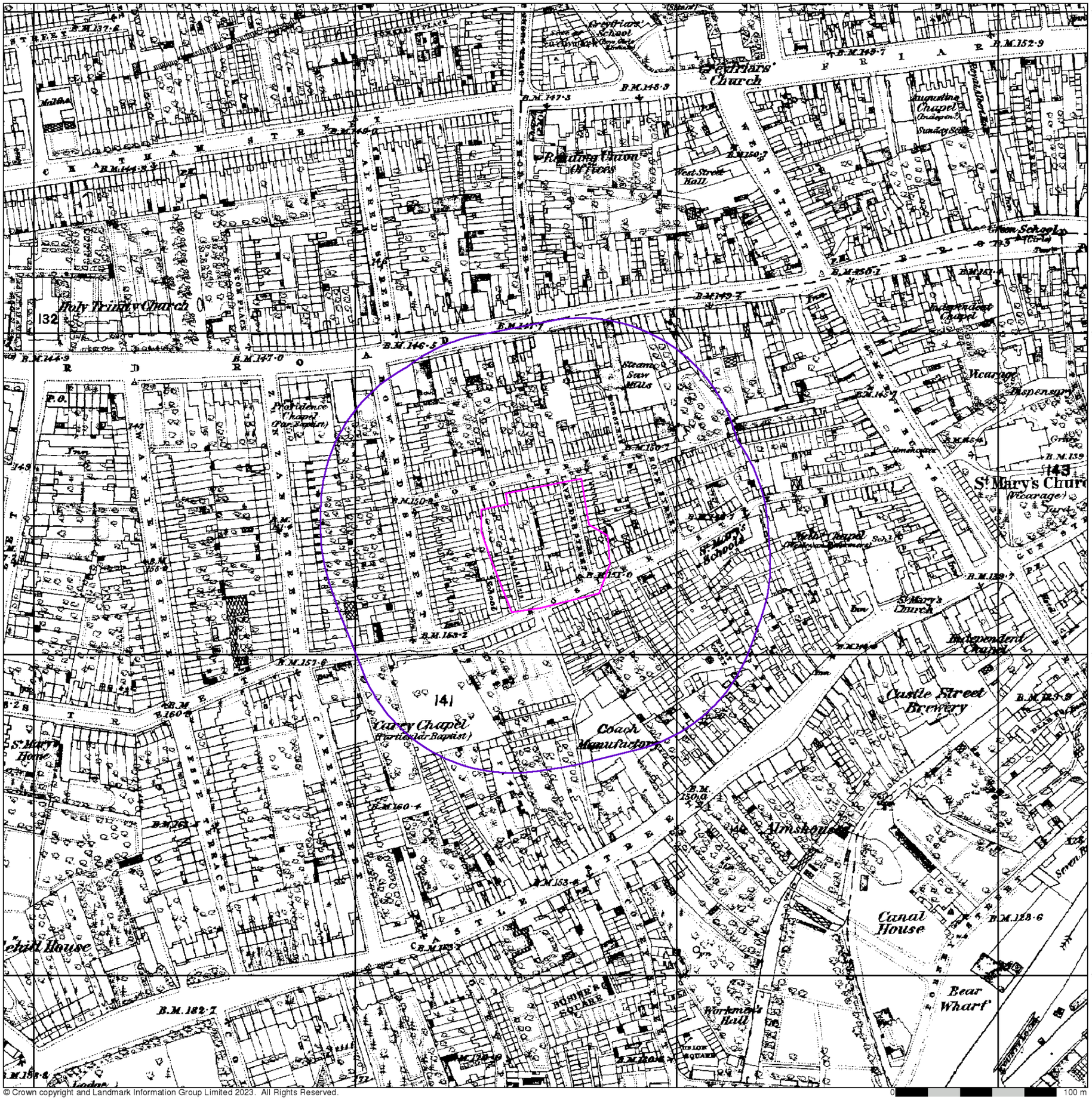

GEA

Berkshire

Published 1879

Source map scale - 1:2,500

The historical maps shown were reproduced from maps predominantly held at the scale adopted for England, Wales and Scotland in the 1840`s. In 1854 the 1:2,500 scale was adopted for mapping urban areas and by 1896 it covered the whole of what were considered to be the cultivated parts of Great Britain. The published date given below is often some years later than the surveyed date. Before 1938, all OS maps were based on the Cassini Projection, with independent surveys of a single county or group of counties, giving rise to significant inaccuracies in outlying areas.

Map Name(s) and Date(s)

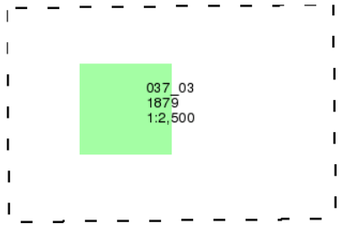

Historical Map - Segment A13

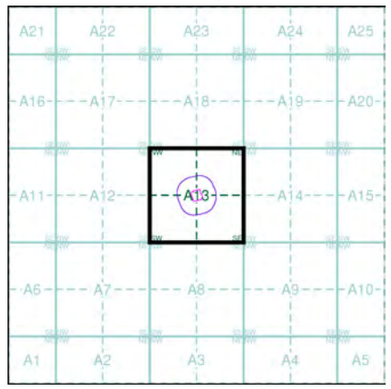

N

Order Details

Order Number:	325443622_1_1
Customer Ref:	J23282
National Grid Reference:	471120, 173270
Slice:	A
Site Area (Ha):	0.48
Search Buffer (m):	100

Site Details

The Hexagon, Queens Walk, READING, RG1 7QF

Landmark INFORMATION GROUP

Tel: 0844 844 9952
Fax: 0844 844 9951
Web: www.envirocheck.co.uk

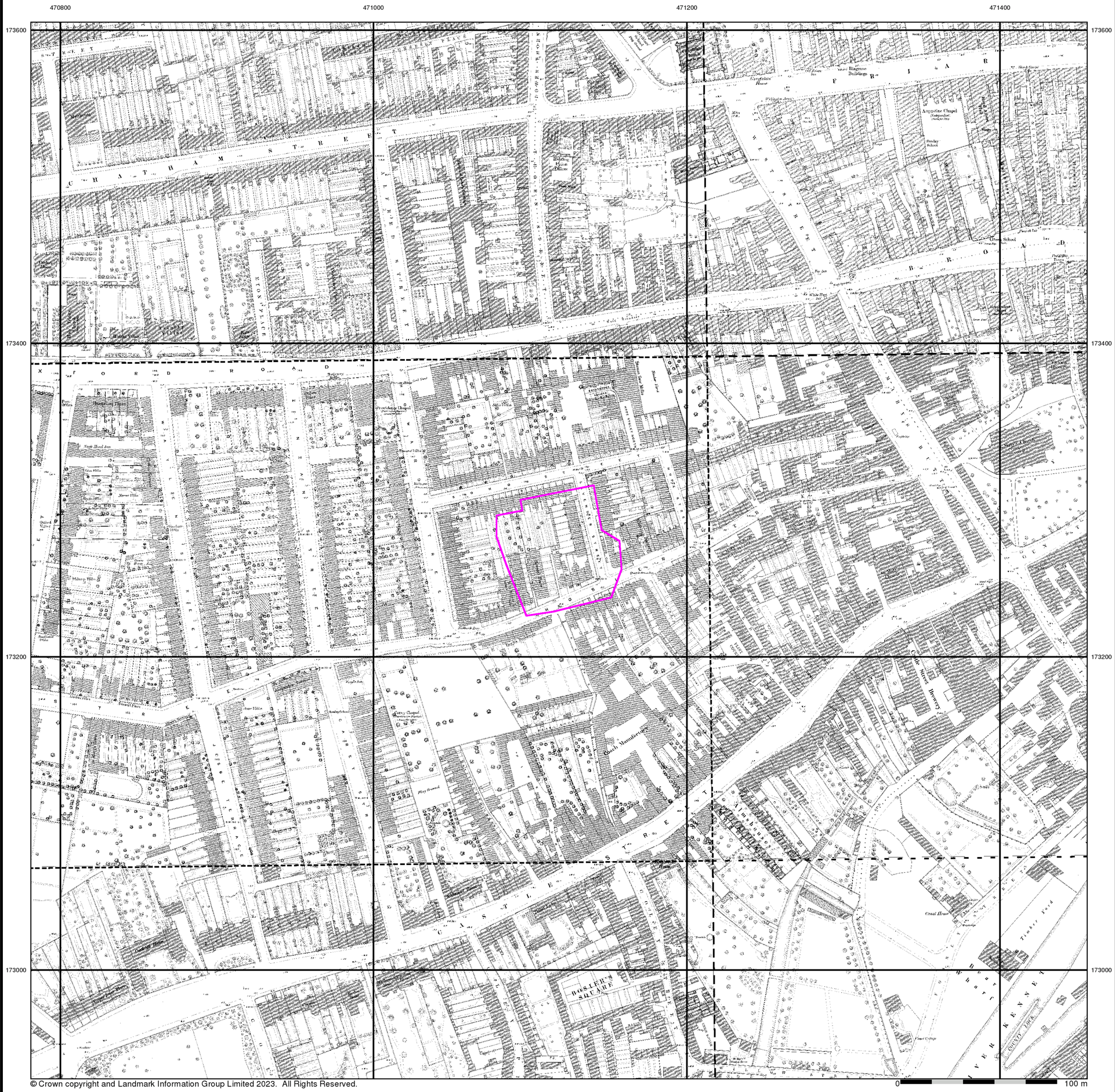
470800
471000
471200
471400
173600
173400
173200
173000
CHATHAM STREET
MOUNT PLACE
CASTLE STREET
BOSLEY'S SQUARE
Angustine Chapel
Sunday School
Methodist Chapel
Baptist Chapel
Almshouses
Canal House
Timber Yard
Gas Works
Coach Manufactory
Play Ground
Cattle Market
Cattle Street Brewery
Grammar School
Free School
Workhouse
Parish Church
Roman Catholic Chapel
Hampshire Place
Victoria Hotel
Mary Church
Gaol
Prison
Bridge
Canal Lock
Canal College
Tolls
Toll Bar
Turnpike
Pump
Post Office
Pillar Box
Fire Plug
Lamp
Gas Lamp
Sign Post
Weighing Machine
Cistern
Tank
Well
Sewer Gas Works
Sewer Ventilator
Sewer Flushing Tank
Sewer Flushing Chamber
Sewer Flushing Pipe
Sewer Flushing Valve
Sewer Flushing Sluice
Sewer Flushing Cistern

GEA

Berkshire

Published 1899

Source map scale - 1:2,500

The historical maps shown were reproduced from maps predominantly held at the scale adopted for England, Wales and Scotland in the 1840`s. In 1854 the 1:2,500 scale was adopted for mapping urban areas and by 1896 it covered the whole of what were considered to be the cultivated parts of Great Britain. The published date given below is often some years later than the surveyed date. Before 1938, all OS maps were based on the Cassini Projection, with independent surveys of a single county or group of counties, giving rise to significant inaccuracies in outlying areas.

Map Name(s) and Date(s)

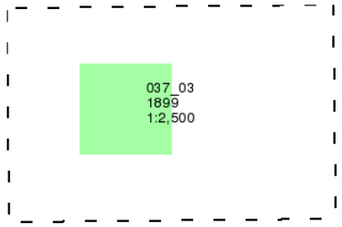

Historical Map - Segment A13

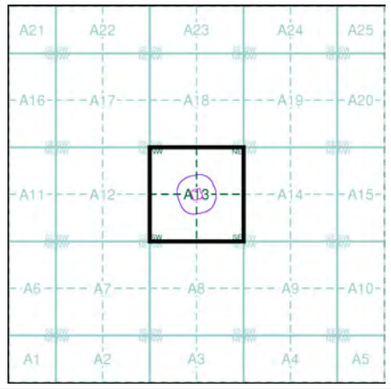

Order Details

Order Number:	325443622_1_1
Customer Ref:	J23282
National Grid Reference:	471120, 173270
Slice:	A
Site Area (Ha):	0.48
Search Buffer (m):	100

Site Details

The Hexagon, Queens Walk, READING, RG1 7QF

Landmark INFORMATION GROUP
Tel: 0844 844 9952
Fax: 0844 844 9951
Web: www.envirocheck.co.uk

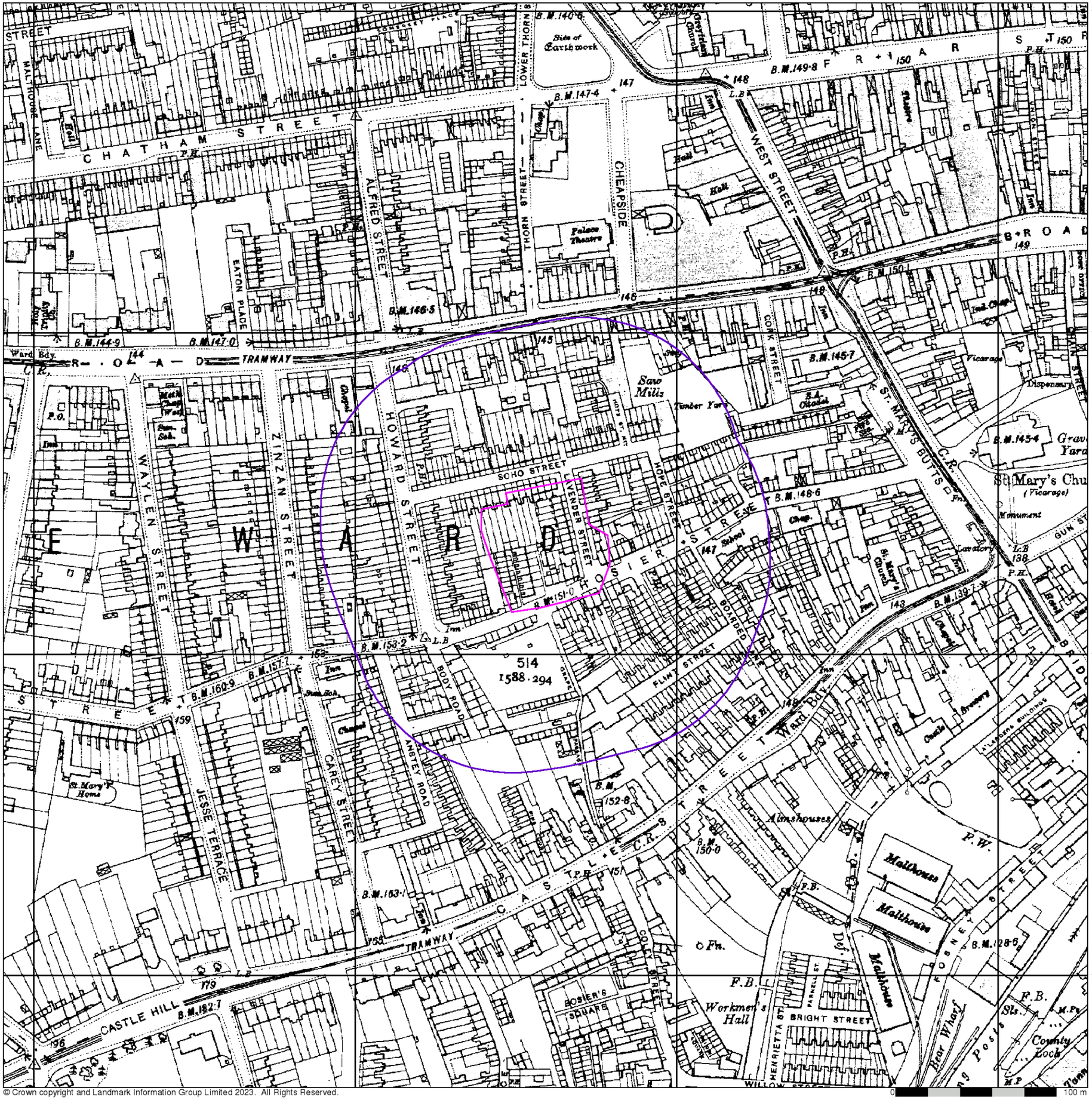

© Crown copyright and Landmark Information Group Limited 2023. All Rights Reserved.

0 100 m

GEA

Berkshire

Published 1912

Source map scale - 1:2,500

The historical maps shown were reproduced from maps predominantly held at the scale adopted for England, Wales and Scotland in the 1840`s. In 1854 the 1:2,500 scale was adopted for mapping urban areas and by 1896 it covered the whole of what were considered to be the cultivated parts of Great Britain. The published date given below is often some years later than the surveyed date. Before 1938, all OS maps were based on the Cassini Projection, with independent surveys of a single county or group of counties, giving rise to significant inaccuracies in outlying areas.

Map Name(s) and Date(s)

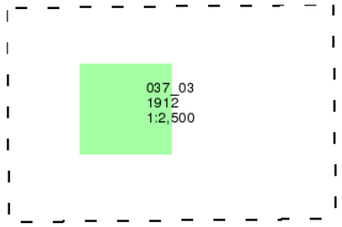

Historical Map - Segment A13

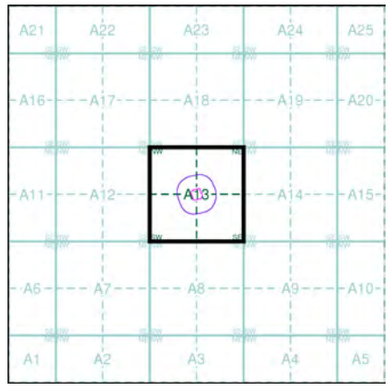

N

Order Details

Order Number:	325443622_1_1
Customer Ref:	J23282
National Grid Reference:	471120, 173270
Slice:	A
Site Area (Ha):	0.48
Search Buffer (m):	100

Site Details

The Hexagon, Queens Walk, READING, RG1 7QF

Landmark INFORMATION GROUP

Tel: 0844 844 9952
Fax: 0844 844 9951
Web: www.envirocheck.co.uk