X:\JOBS\6516_STATION_HILL_READING_PHASE_2_3\7CAD\DRAWINGS\6516_PHASE 2 STAGE 4A\SHRN-LDA-S2-ZZ-DR-L-500-200.DWG

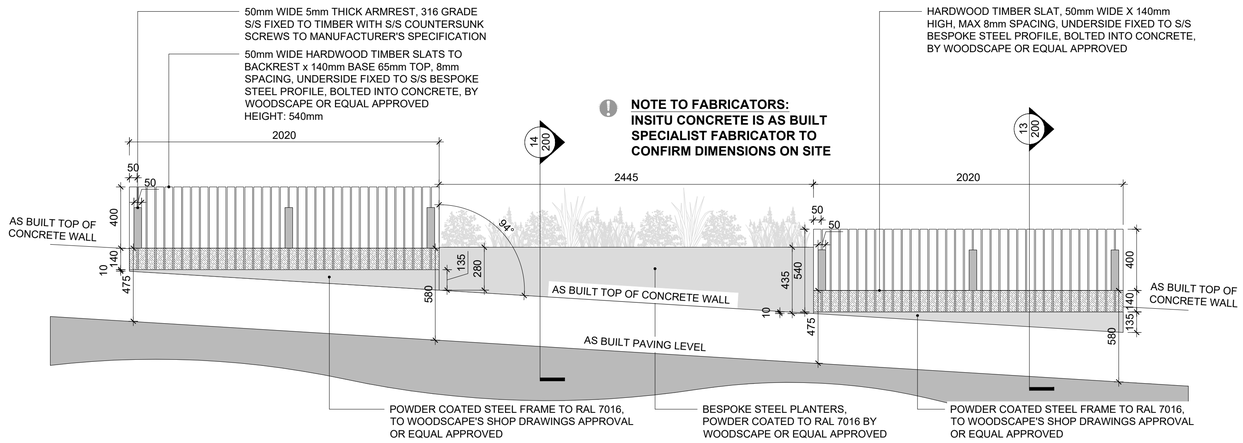

11 200 SLOPPING BENCH WEST OF STEPS - REDESIGN

SECTION SCALE 1:20

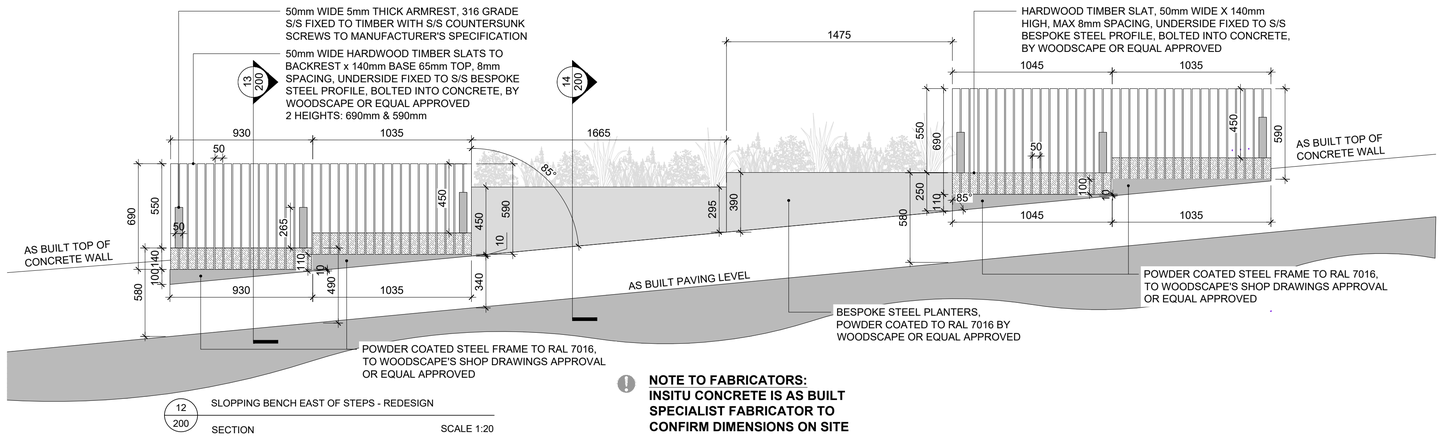

12 200 SLOPPING BENCH EAST OF STEPS - REDESIGN

SECTION SCALE 1:20

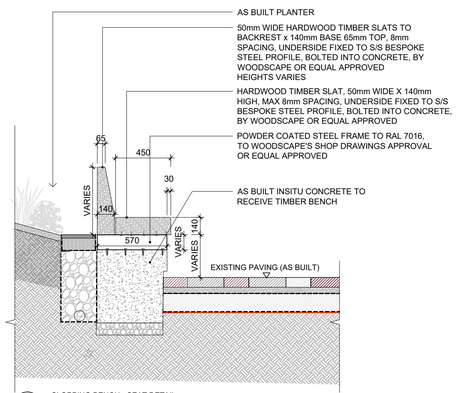

13 200 SLOPPING BENCH - SEAT DETAIL

SECTION SCALE 1:25

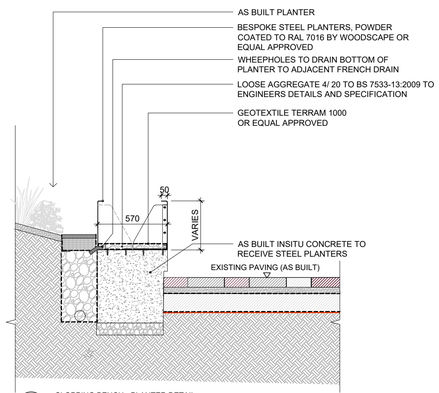

14 200 SLOPPING BENCH - PLANTER DETAIL

SECTION SCALE 1:25

Scale as shown

North

This drawing may contain: Ordnance Survey material by permission of Ordnance Survey on behalf of the Controller of Her Majesty's Stationery Office © Crown Copyright 2011. All rights reserved. Reference number 0100031673.
OS Open data © Crown copyright and database right 2011 | Aerial Photography © Bing Maps

REV.	DESCRIPTION	APP.	DATE
P01	ISSUED FOR PLANNING	CI	25/09/2024

LDĀDESIGN

PROJECT TITLE
STATION HILL READING PHASE 2

DRAWING TITLE
PHASE 2 - TYPICAL EDGE TYPES
SHEET 1 OF 5

ISSUED BY	London	T: 020 7467 1470	
DATE	SEPT 2024	DRAWN	ER
SCALE@A1	As shown	CHECKED	BB
STATUS	Planning	APPROVED	CI

DWG. NO SHRN-LDA-S2-ZZ-DR-L-500-204

No dimensions are to be scaled from this drawing.
All dimensions are to be checked on site.
Area measurements for indicative purposes only.

© LDA Design Consulting LLP. Quality Assured to BS EN ISO 9001 : 2000

Sources Ordnance Survey