Existing Front Elevation
Scale 1:100

Existing Side Elevation

Existing Rear Elevation
Scale 1:100

Existing Side Elevation

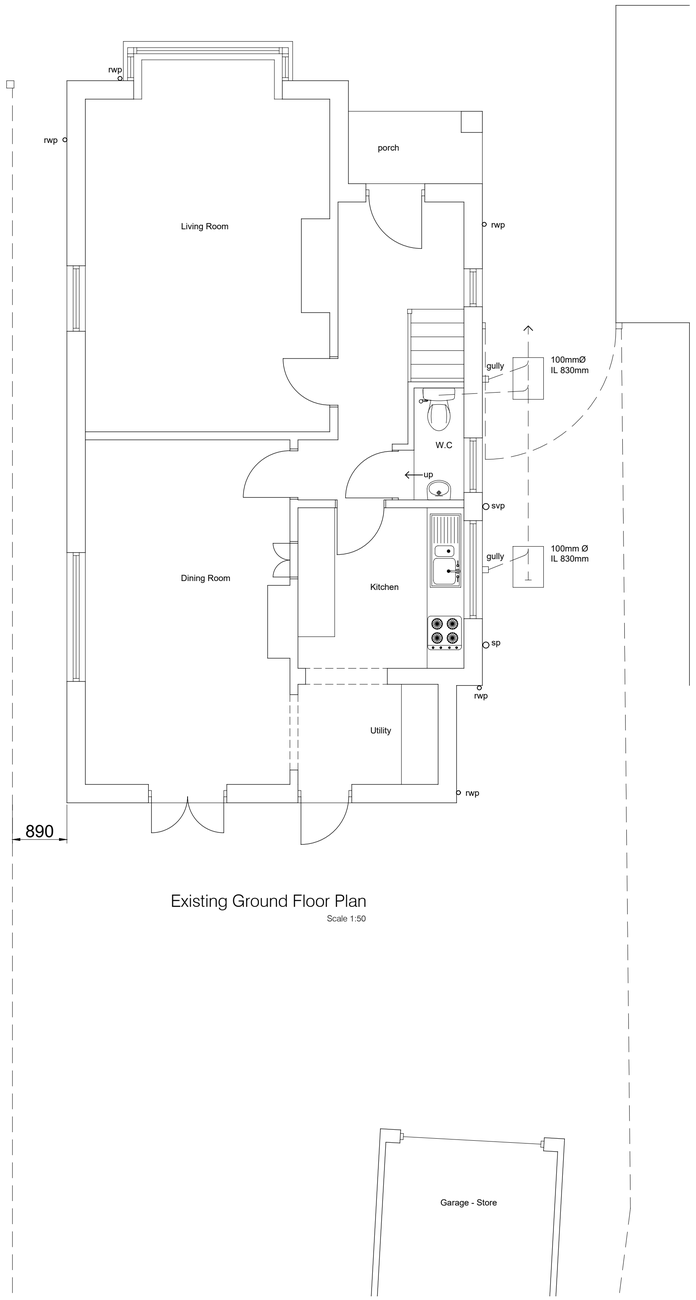

Existing Ground Floor Plan
Scale 1:50

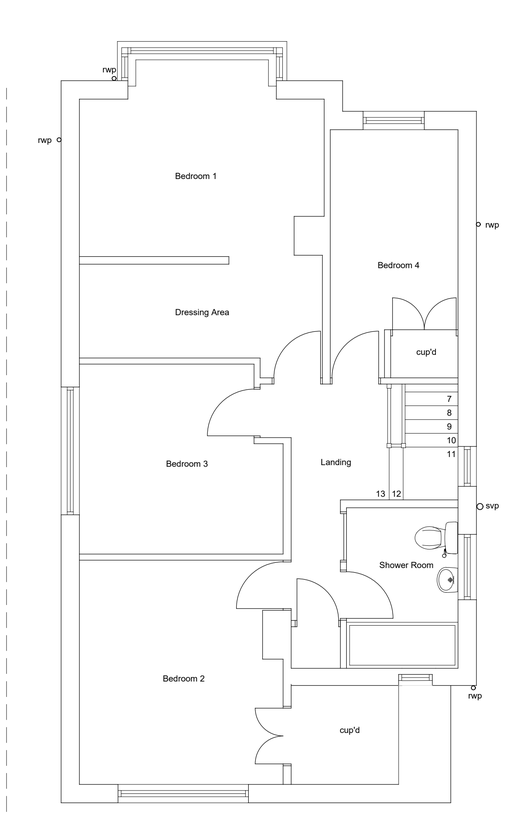

Existing First Floor Plan
Scale 1:50

0.5 0 0.5 1 1.5 2 2.5
SCALE 1:50 m

1 0 1 2 3 4 5
SCALE 1:100 m

Ordnance Survey, (c) Crown Copyright 2024. All rights reserved. Licence number 100022432

Block Plan
scale 1:500

5 0 5 10 15 20 25
SCALE 1:500 m

NORTH

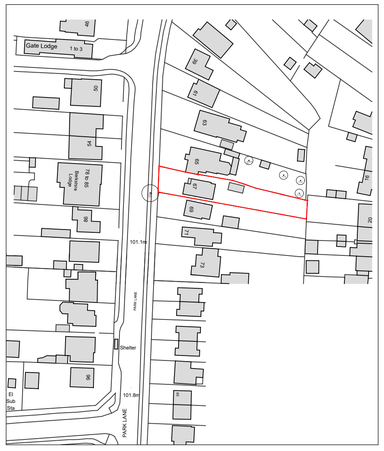

Location Plan
scale 1:1250

10 0 10 20 30 40 50
SCALE 1:1250 m

REV	DATE	NOTES	BY
A	17.09.24	Re-issued to planning	DT

FOR ISSUE AS PLANNING APPLICATION

David Tingle
Building Design & Surveying Services

17 Woodland Drive,Tilehurst,Reading
Berkshire, RG30 4RT.
T: 0118.9419311 M: 07711902344

Copyright © David Tingle Building Design (2003)

MR & MRS G.WHEELER

67 PARK LANE, TILEHURST
READING RG31 5DP

PROPOSED FIRST FLOOR REAR AND SINGLE STOREY SIDE + REAR EXTENSIONS

EXISTING PLAN & ELEVATIONS

Scale: 1:100 & 1:50 A1 Date: Jan 2024

Dwg No: **67PL.MP01** Rev: A