EXISTING WEST ELEVATION

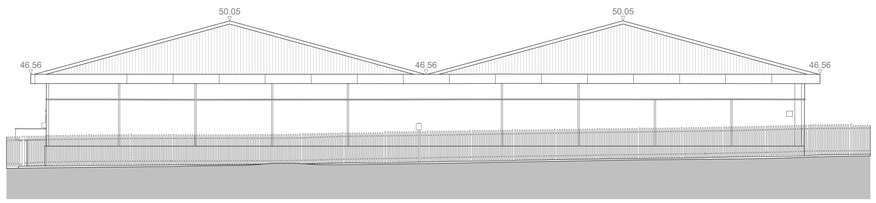

EXISTING SOUTH ELEVATION

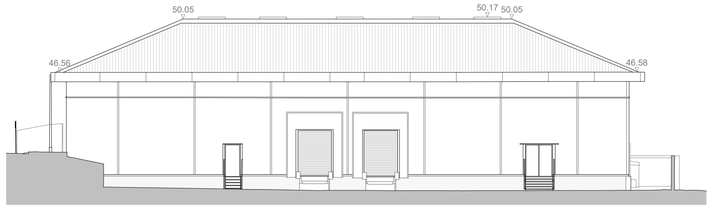

EXISTING EAST ELEVATION

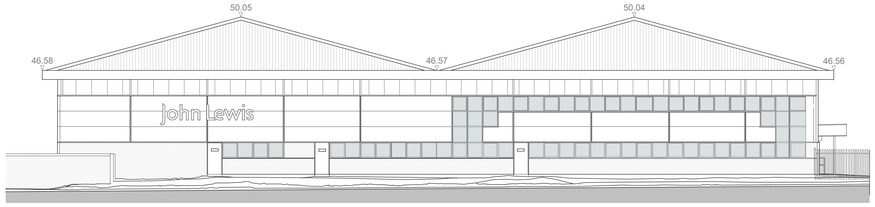

EXISTING NORTH ELEVATION

Existing Elevations

Scale - 1 : 200

Rev:	Des:	By.	Date.	Ch.
C.01	Planning Issue	MK	10/05/24	AM

A1

0 5 10m

Scale 1:200

Client: JOHN LEWIS PARTNERSHIP

Project: FORMER JOHN LEWIS DEPOT, LETCOMBE STREET, READING (ALSO KNOWN AS JLP MILL LANE)

JLP No: 08278

Job No: 35054

Title: Existing Elevations

Scale: 1 : 200 @ A1

Drawn By: MK

Date: 10/05/24

Checked by: AM

Drawing No: 08278-CJA-ZZ-ZZ-DR-A-0170

Revision C.01

Status: AP PLANNING

Carey Jones Chapman Tolcher

Studio 104, 338 Goswell Road
London EC1V 7LQ

Studio 2, 56 Wellington Street
Leeds, LS1 2EE

Tel +44(0)20 7269 9400

Tel +44(0)113 224 5000

www.cjctstudios.com

Email info@cjctstudios.com

Contractor must verify all dimensions on site before commencing any work or shop drawings. If this drawing exceeds the quantities taken in any way the Architects are to be informed before the work is initiated. Only figured dimensions to be taken from this drawing. CJCT cannot gurantee this drawing will scale accurately when printed. Drawings based on Ordinance Survey and / or existing record drawings - design and drawing content subject to Site Survey, Structural Survey, Site Investigation, Planning and Statutory Requirements and Approvals. Authorised reproduction from Ordanance Survey Map with permission of the Controller of Her Majesty's Stationery Office. Crown Copyright reserved.

Last Saved: 14/05/2024 10:51:38