© Crown copyright and Landmark Information Group Limited 2012. All Rights Reserved.

Waterman

Ordnance Survey Plan

Published 1980 - 1988

Source map scale - 1:1,250

The historical maps shown were reproduced from maps predominantly held at the scale adopted for England, Wales and Scotland in the 1840`s. In 1854 the 1:2,500 scale was adopted for mapping urban areas and by 1896 it covered the whole of what were considered to be the cultivated parts of Great Britain. The published date given below is often some years later than the surveyed date. Before 1938, all OS maps were based on the Cassini Projection, with independent surveys of a single county or group of counties, giving rise to significant inaccuracies in outlying areas.

Map Name(s) and Date(s)

SU7173NW 1986 1:1,250	SU7173NE 1986 1:1,250
SU7173SW 1980 1:1,250	SU7173SE 1988 1:1,250

Historical Map - Segment A13

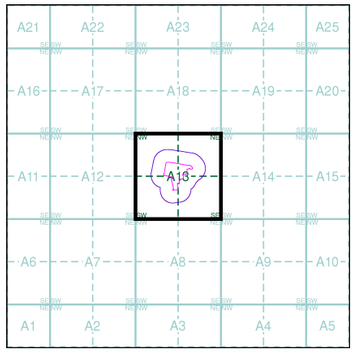

Order Details

Order Number:	37687984_1_1
Customer Ref:	EED12350-100
National Grid Reference:	471370, 173710
Slice:	A
Site Area (Ha):	2.45
Search Buffer (m):	100

Site Details

Station Hill, READING, RG1 1NR

Landmark Information Group
Tel: 0844 844 9952
Fax: 0844 844 9951
Web: www.envirocheck.co.uk

© Crown copyright and Landmark Information Group Limited 2012. All Rights Reserved.

Waterman

Additional SIMs

Published 1986 - 1991

Source map scale - 1:1,250

The SIM cards (Ordnance Survey's `Survey of Information on Microfilm') are further, minor editions of mapping which were produced and published in between the main editions as an area was updated. They date from 1947 to 1994, and contain detailed information on buildings, roads and land-use. These maps were produced at both 1:2,500 and 1:1,250 scales.

Map Name(s) and Date(s)

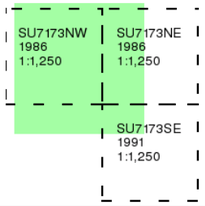

Historical Map - Segment A13

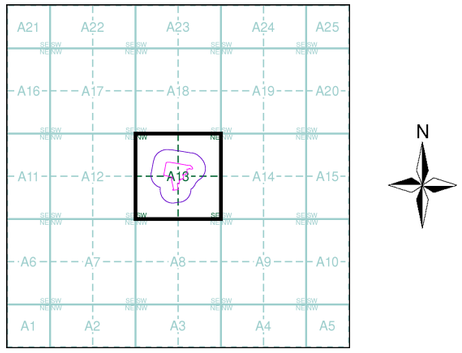

Order Details

Order Number:	37687984_1_1
Customer Ref:	EED12350-100
National Grid Reference:	471370, 173710
Slice:	A
Site Area (Ha):	2.45
Search Buffer (m):	100

Site Details

Station Hill, READING, RG1 1NR

Landmark Information Group
Tel: 0844 844 9952
Fax: 0844 844 9951
Web: www.envirocheck.co.uk

Additional SIMs

Published 1988

Source map scale - 1:1,250

The SIM cards (Ordnance Survey's `Survey of Information on Microfilm') are further, minor editions of mapping which were produced and published in between the main editions as an area was updated. They date from 1947 to 1994, and contain detailed information on buildings, roads and land-use. These maps were produced at both 1:2,500 and 1:1,250 scales.

Map Name(s) and Date(s)

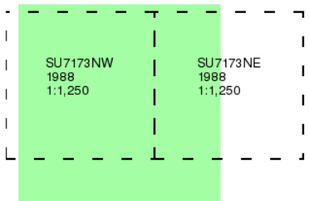

Historical Map - Segment A13

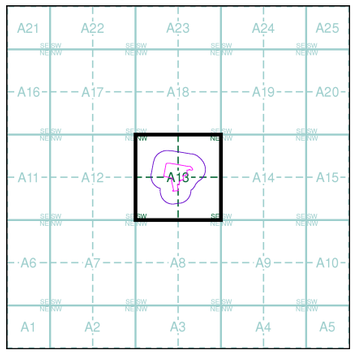

N

Order Details

Order Number:	37687984_1_1
Customer Ref:	EED12350-100
National Grid Reference:	471370, 173710
Slice:	A
Site Area (Ha):	2.45
Search Buffer (m):	100

Site Details

Station Hill, READING, RG1 1NR

Landmark Information Group
Tel: 0844 844 9952
Fax: 0844 844 9951
Web: www.envirocheck.co.uk

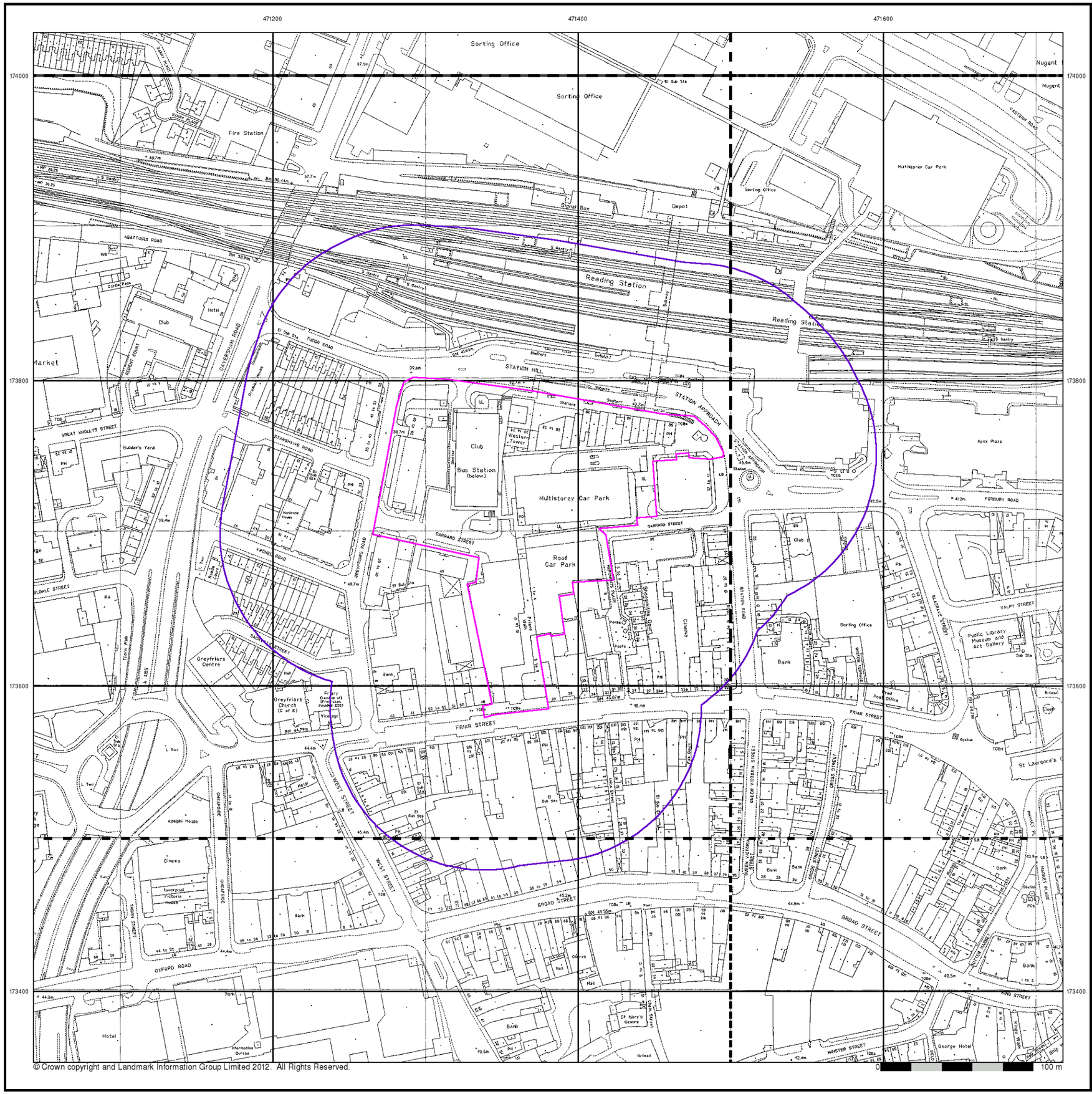

© Crown copyright and Landmark Information Group Limited 2012. All Rights Reserved.

Waterman

Large-Scale National Grid Data

Published 1993

Source map scale - 1:1,250

'Large Scale National Grid Data' superseded SIM cards (Ordnance Survey's 'Survey of Information on Microfilm') in 1992, and continued to be produced until 1999. These maps were the fore-runners of digital mapping and so provide detailed information on houses and roads, but tend to show less topographic features such as vegetation. These maps were produced at both 1:2,500 and 1:1,250 scales.

Map Name(s) and Date(s)

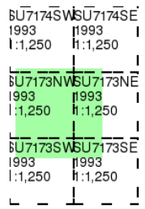

Historical Map - Segment A13

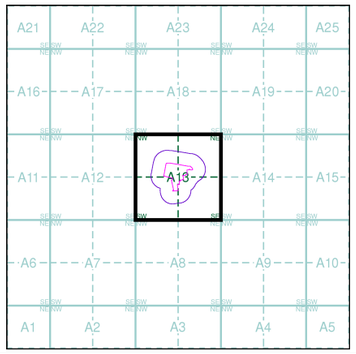

Order Details

Order Number:	37687984_1_1
Customer Ref:	EED12350-100
National Grid Reference:	471370, 173710
Slice:	A
Site Area (Ha):	2.45
Search Buffer (m):	100

Site Details

Station Hill, READING, RG1 1NR

Landmark Information Group

Tel: 0844 844 9952
Fax: 0844 844 9951
Web: www.envirocheck.co.uk

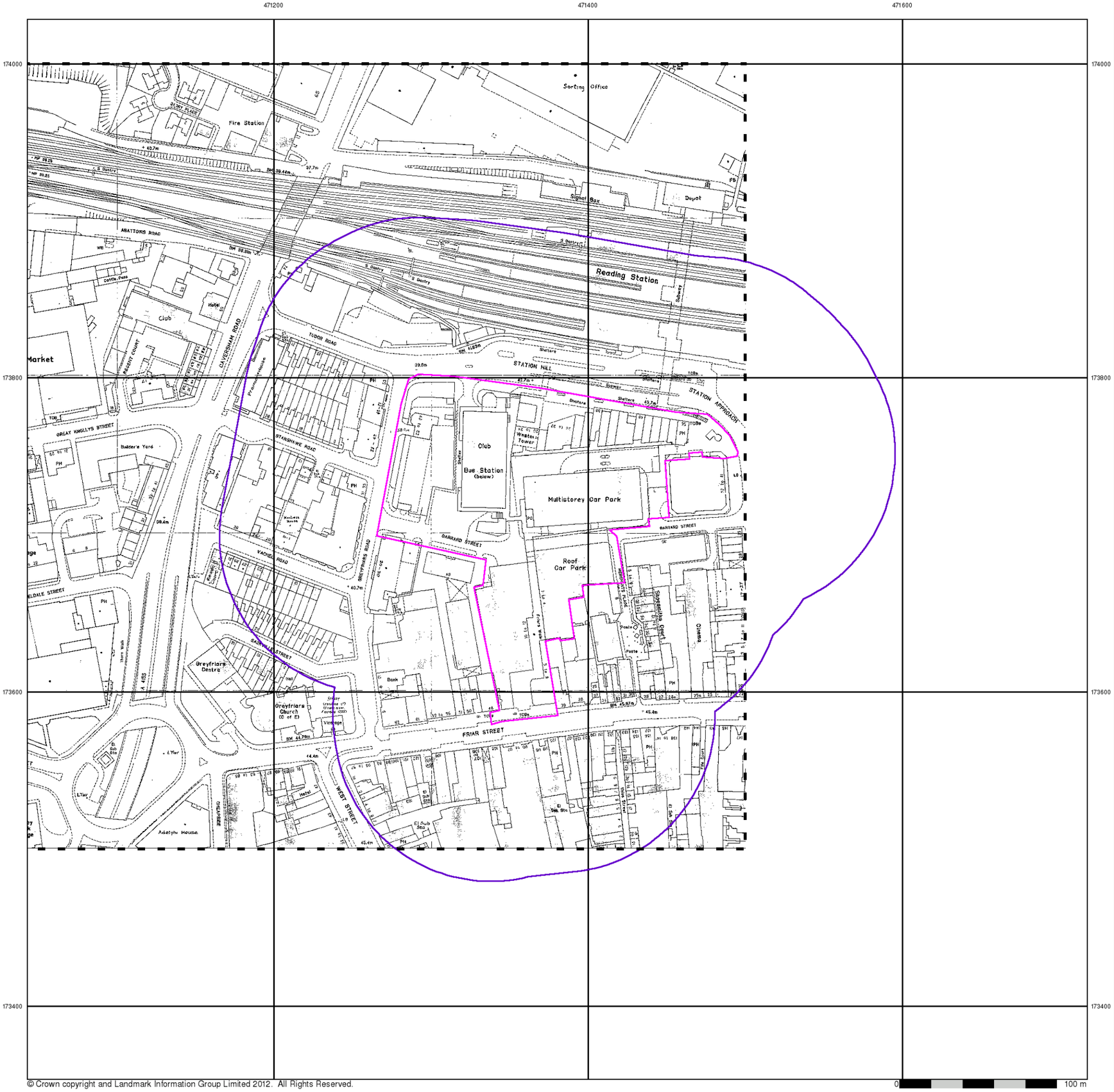

© Crown copyright and Landmark Information Group Limited 2012. All Rights Reserved.

0 100 m

Waterman

Additional SIMs

Published 1993

Source map scale - 1:1,250

The SIM cards (Ordnance Survey's `Survey of Information on Microfilm') are further, minor editions of mapping which were produced and published in between the main editions as an area was updated. They date from 1947 to 1994, and contain detailed information on buildings, roads and land-use. These maps were produced at both 1:2,500 and 1:1,250 scales.

Map Name(s) and Date(s)

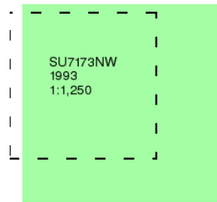

Historical Map - Segment A13

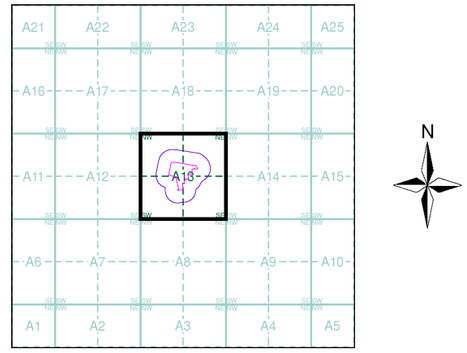

Order Details

Order Number:	37687984_1_1
Customer Ref:	EED12350-100
National Grid Reference:	471370, 173710
Slice:	A
Site Area (Ha):	2.45
Search Buffer (m):	100

Site Details

Station Hill, READING, RG1 1NR

Landmark Information Group
Tel: 0844 844 9952
Fax: 0844 844 9951
Web: www.envirocheck.co.uk

© Crown copyright and Landmark Information Group Limited 2012. All Rights Reserved.

Waterman

Large-Scale National Grid Data

Published 1994 - 1997

Source map scale - 1:1,250

'Large Scale National Grid Data' superseded SIM cards (Ordnance Survey's 'Survey of Information on Microfilm') in 1992, and continued to be produced until 1999. These maps were the fore-runners of digital mapping and so provide detailed information on houses and roads, but tend to show less topographic features such as vegetation. These maps were produced at both 1:2,500 and 1:1,250 scales.

Map Name(s) and Date(s)

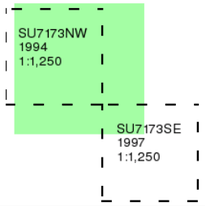

Historical Map - Segment A13

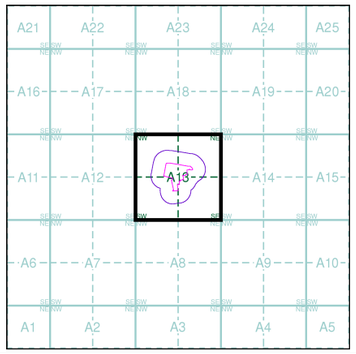

N

Order Details

Order Number:	37687984_1_1
Customer Ref:	EED12350-100
National Grid Reference:	471370, 173710
Slice:	A
Site Area (Ha):	2.45
Search Buffer (m):	100

Site Details

Station Hill, READING, RG1 1NR

Landmark Information Group
Tel: 0844 844 9952
Fax: 0844 844 9951
Web: www.envirocheck.co.uk

471200
471400
471600
174000
173800
173600
173400
Sorting Office
Fire Station
Signal Box
Depot
Reading Station
ABATTOIRS ROAD
Club
Hotel
Market
CAVERSHAM ROAD
TUDOR ROAD
STATION HILL
STATION APPROACH
GREAT KNOLLYS STREET
Builder's Yard
STANSHAWE ROAD
Club
Bus Station (below)
Western Tower
Multistorey Car Park
GARRARD STREET
VACHER ROAD
GREYFRIARS ROAD
Roof Car Park
Greyfriars Centre
Greyfriars Church (C of E)
Friary (remains of) (Franciscan, Founded 1231)
Bank
FRIAR STREET
WEST STREET
Adelphi House
Chemist
Post Office
Cinema
Shopping Centre
Sub Sta
Shelters
Subway
Footbridge
Cattle Pens
Sheffield Court
Frank House
Montrose House
Rivers Court
Fire Escape
Tank
Pond
Fountain
Telephone Box
Pillar Box
Bus Stop
Bus Shelter
Cycle Shelter
Refuge
Lamp Post
Tree
Hedge
Fence
Wall
Steps
Ramp
Gate
Entrance
Exit
Pedestrian Way
Footway
Road
Kerb
Edge of Water
Weir
Sluice
Pump
Tank
Chimney
Mast
Pylon
Overhead Cable
Power Line
Telephone Line
Cable
Pipe
Manhole
Inspection Chamber
Valve
Hydrant
Stopcock
Meter
Boundary Stone
Milestone
Bench
Seat
Table
Flagpole
Statue
Fountain
Memorial
Cross
Shrub
Bush
Hedge
Tree
Grass
Scrub
Rough Grass
Marsh
Reed
Sand
Shingle
Rock
Cliff
Quarry
Pit
Mine
Tip
Spoil Heap
Slag Heap
Building
Ruins
Foundation
Cellar
Basement
Tunnel
Bridge
Viaduct
Arch
Pier
Jetty
Landing Stage
Slipway
Dock
Harbour
Lock

Historical Mapping Legends

Ordnance Survey County Series 1:10,560

- Gravel Pit
- Sand Pit
- Other Pits
- Quarry
- Shingle
- Orchard
- Osiers
- Reeds
- Marsh
- Mixed Wood
- Deciduous
- Brushwood
- Fir
- Furze
- Rough Pasture
- Arrow denotes flow of water
- Trigonometrical Station
- Site of Antiquities
- Bench Mark
- Pump, Guide Post, Signal Post
- Well, Spring, Boundary Post
- ·285 Surface Level
- Sketched Contour
- Instrumental Contour
- Main Roads (Fenced / Un-Fenced)
- Minor Roads (Fenced / Un-Fenced)
- Sunken Road
- Raised Road
- Road over Railway
- Railway over River
- Railway over Road
- Level Crossing
- Road over River or Canal
- Road over Stream
- Road over Stream
- County Boundary (Geographical)
- County & Civil Parish Boundary
- Administrative County & Civil Parish Boundary
- Co. Boro. Bdy. County Borough Boundary (England)
- Co. Burgh Bdy. County Burgh Boundary (Scotland)
- R.D. Bdy. Rural District Boundary
- Civil Parish Boundary

Ordnance Survey Plan 1:10,000

- Chalk Pit, Clay Pit or Quarry
- Gravel Pit
- Sand Pit
- Disused Pit or Quarry
- Refuse or Slag Heap
- Lake, Loch or Pond
- Dunes
- Boulders
- Coniferous Trees
- Non-Coniferous Trees
- Orchard
- Scrub
- Coppice
- Bracken
- Heath
- Rough Grassland
- Marsh
- Reeds
- Saltings
- Building
- Direction of Flow of Water: Shingle, Sand
- Glasshouse
- Pylon
- Sloping Masonry
- Electricity Transmission Line
- Pole
- Cutting
- Embankment
- Standard Gauge Multiple Track
- Road Under, Road Over, Level Crossing, Foot Bridge
- Standard Gauge Single Track
- Siding, Tramway or Mineral Line
- Narrow Gauge
- Geographical County
- Administrative County, County Borough or County of City
- Municipal Borough, Urban or Rural District, Burgh or District Council
- Borough, Burgh or County Constituency — Shown only when not coincident with other boundaries
- Civil Parish — Shown alternately when coincidence of boundaries occurs

BP, BS	Boundary Post or Stone	Pol Sta	Police Station
Ch	Church	PO	Post Office
CH	Club House	PC	Public Convenience
F E Sta	Fire Engine Station	PH	Public House
FB	Foot Bridge	SB	Signal Box
Fn	Fountain	Spr	Spring
GP	Guide Post	TCB	Telephone Call Box
MP	Mile Post	TCP	Telephone Call Post
MS	Mile Stone	W	Well

1:10,000 Raster Mapping

- Gravel Pit
- Refuse tip or slag heap
- Rock
- Rock (scattered)
- Boulders
- Boulders (scattered)
- Shingle
- Mud
- Sand
- Sand Pit
- Slopes
- Top of cliff
- General detail
- Underground detail
- Overhead detail
- Narrow gauge railway
- Multi-track railway
- Single track railway
- County boundary (England only)
- Civil, parish or community boundary
- District, Unitary, Metropolitan, London Borough boundary
- Constituency boundary
- Area of wooded vegetation
- Non-coniferous trees
- Non-coniferous trees (scattered)
- Coniferous trees
- Coniferous trees (scattered)
- Positioned tree
- Orchard
- Coppice or Osiers
- Rough Grassland
- Heath
- Scrub
- Marsh, Salt Marsh or Reeds
- Water feature
- Flow arrows
- MHW(S) Mean high water (springs)
- MLW(S) Mean low water (springs)
- Telephone line (where shown)
- Electricity transmission line (with poles)
- BM 123.45 m Bench mark (where shown)
- Triangulation station
- Point feature (e.g. Guide Post or Mile Stone)
- Pylon, flare stack or lighting tower
- Site of (antiquity)
- Glasshouse
- General Building
- Important Building

Waterman

Historical Mapping & Photography included:

Mapping Type	Scale	Date	Pg
Oxfordshire	1:10,560	1882	3
Berkshire	1:10,560	1883	4
Berkshire	1:10,560	1900	5
Oxfordshire	1:10,560	1900	6
Berkshire	1:10,560	1901	7
Oxfordshire	1:10,560	1901	8
Berkshire	1:10,560	1913 - 1914	9
Berkshire	1:10,560	1932 - 1933	10
Berkshire	1:10,560	1938	11
Berkshire	1:10,560	1938	12
Historical Aerial Photography	1:10,560	1947 - 1948	13
Ordnance Survey Plan	1:10,000	1961 - 1962	14
Ordnance Survey Plan	1:10,000	1973	15
Ordnance Survey Plan	1:10,000	1979	16
Ordnance Survey Plan	1:10,000	1990 - 1991	17
Reading	1:10,000	1990	18
Ordnance Survey Plan	1:10,000	1995	19
10K Raster Mapping	1:10,000	1999	20
10K Raster Mapping	1:10,000	2006	21
10K Raster Mapping	1:10,000	2011	22

Historical Map - Slice A

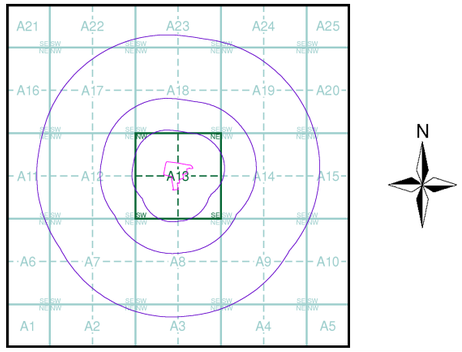

Order Details

Order Number: 37687984_1_1
Customer Ref: EED12350-100
National Grid Reference: 471370, 173710
Slice: A
Site Area (Ha): 2.45
Search Buffer (m): 1000

Site Details

Station Hill, READING, RG1 1NR

Landmark Information Group
Tel: 0844 844 9952
Fax: 0844 844 9951
Web: www.envirocheck.co.uk

Russian Military Mapping Legends

1:5,000 and 1:10,000 mapping

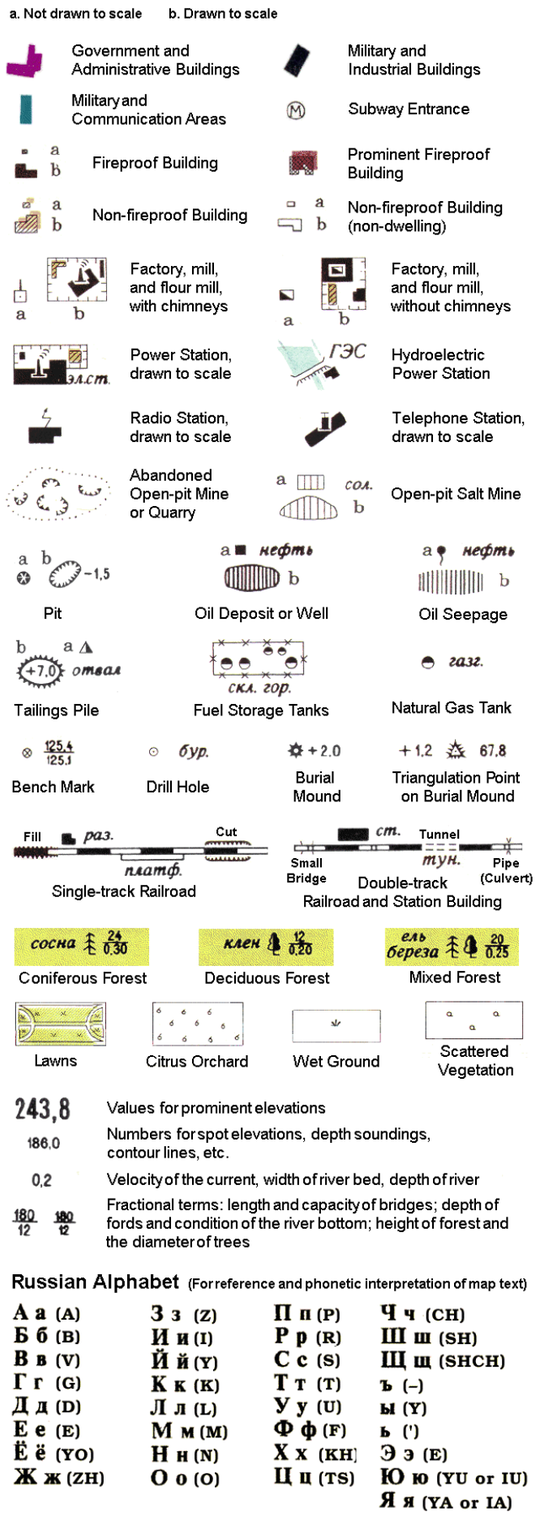

Russian Alphabet (For reference and phonetic interpretation of map text)

А а (A)	З з (Z)	П п (P)	Ч ч (CH)
Б б (B)	И и (I)	Р р (R)	Ш ш (SH)
В в (V)	Й й (Y)	С с (S)	Щ щ (SHCH)
Г г (G)	К к (K)	Т т (T)	ъ (–)
Д д (D)	Л л (L)	У у (U)	ы (Y)
Е е (E)	М м (M)	Ф ф (F)	ь (')
Ё ё (YO)	Н н (N)	Х х (KH)	Э э (E)
Ж ж (ZH)	О о (O)	Ц ц (TS)	Ю ю (YU or IU)
			Я я (YA or IA)

1:25,000 mapping

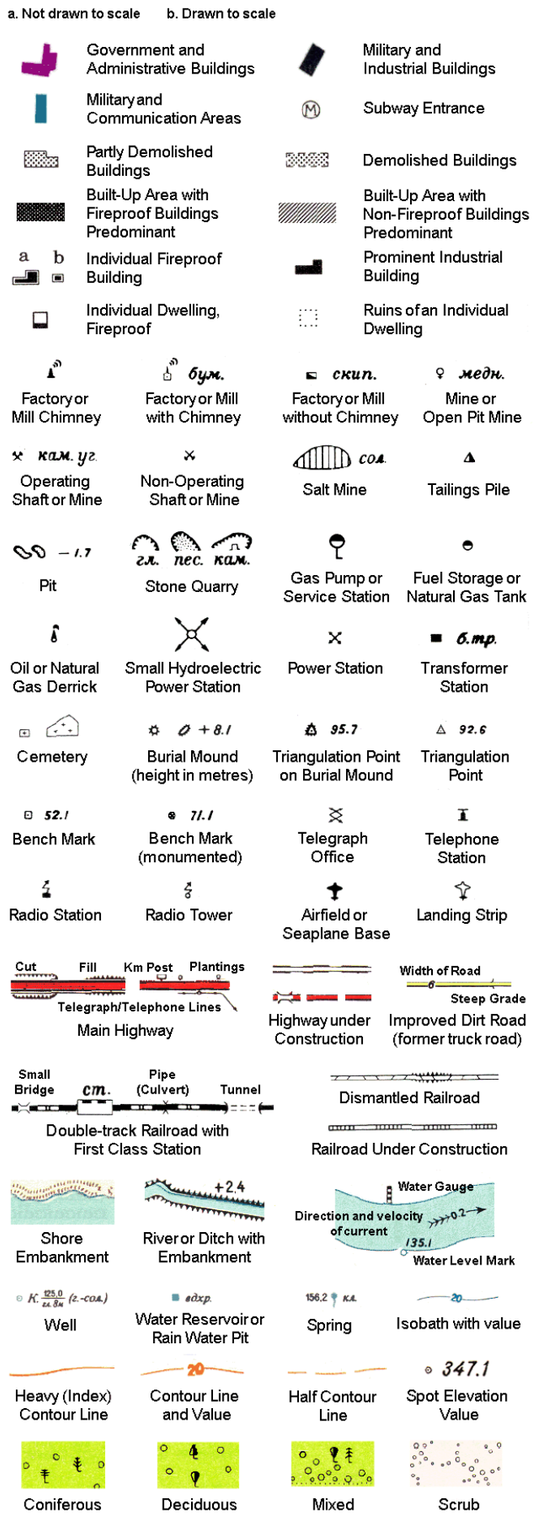

Key to Numbers on Mapping

SU77SW_Reading

No.	Description
1	Bank(S)
3	Factories (Including Machinery, Radio Electronics And Tubing)
7	Factory (Use Unknown)
14	Factory (Use Unknown)
19	Factories (Radio Electronics And Electro Technical)
26	Police Station/Headquarters
40	Railway Station (Freight)
41	Railway Station (Freight And Passenger)
57	Prison

Waterman

Historical Mapping & Photography included:

Mapping Type	Scale	Date	Pg
Oxfordshire	1:10,560	1882	3
Berkshire	1:10,560	1883	4
Berkshire	1:10,560	1900	5
Oxfordshire	1:10,560	1900	6
Berkshire	1:10,560	1901	7
Oxfordshire	1:10,560	1901	8
Berkshire	1:10,560	1913 - 1914	9
Berkshire	1:10,560	1932 - 1933	10
Berkshire	1:10,560	1938	11
Berkshire	1:10,560	1938	12
Historical Aerial Photography	1:10,560	1947 - 1948	13
Ordnance Survey Plan	1:10,000	1961 - 1962	14
Ordnance Survey Plan	1:10,000	1973	15
Ordnance Survey Plan	1:10,000	1979	16
Ordnance Survey Plan	1:10,000	1990 - 1991	17
Reading	1:10,000	1990	18
Ordnance Survey Plan	1:10,000	1995	19
10K Raster Mapping	1:10,000	1999	20
10K Raster Mapping	1:10,000	2006	21
10K Raster Mapping	1:10,000	2011	22

Russian Map - Slice A

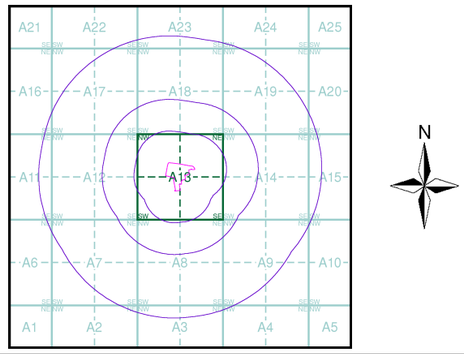

Order Details

Order Number: 37687984_1_1
Customer Ref: EED12350-100
National Grid Reference: 471370, 173710
Slice: A
Site Area (Ha): 2.45
Search Buffer (m): 1000

Site Details

Station Hill, READING, RG1 1NR

Landmark Information Group
Tel: 0844 844 9952
Fax: 0844 844 9951
Web: www.envirocheck.co.uk

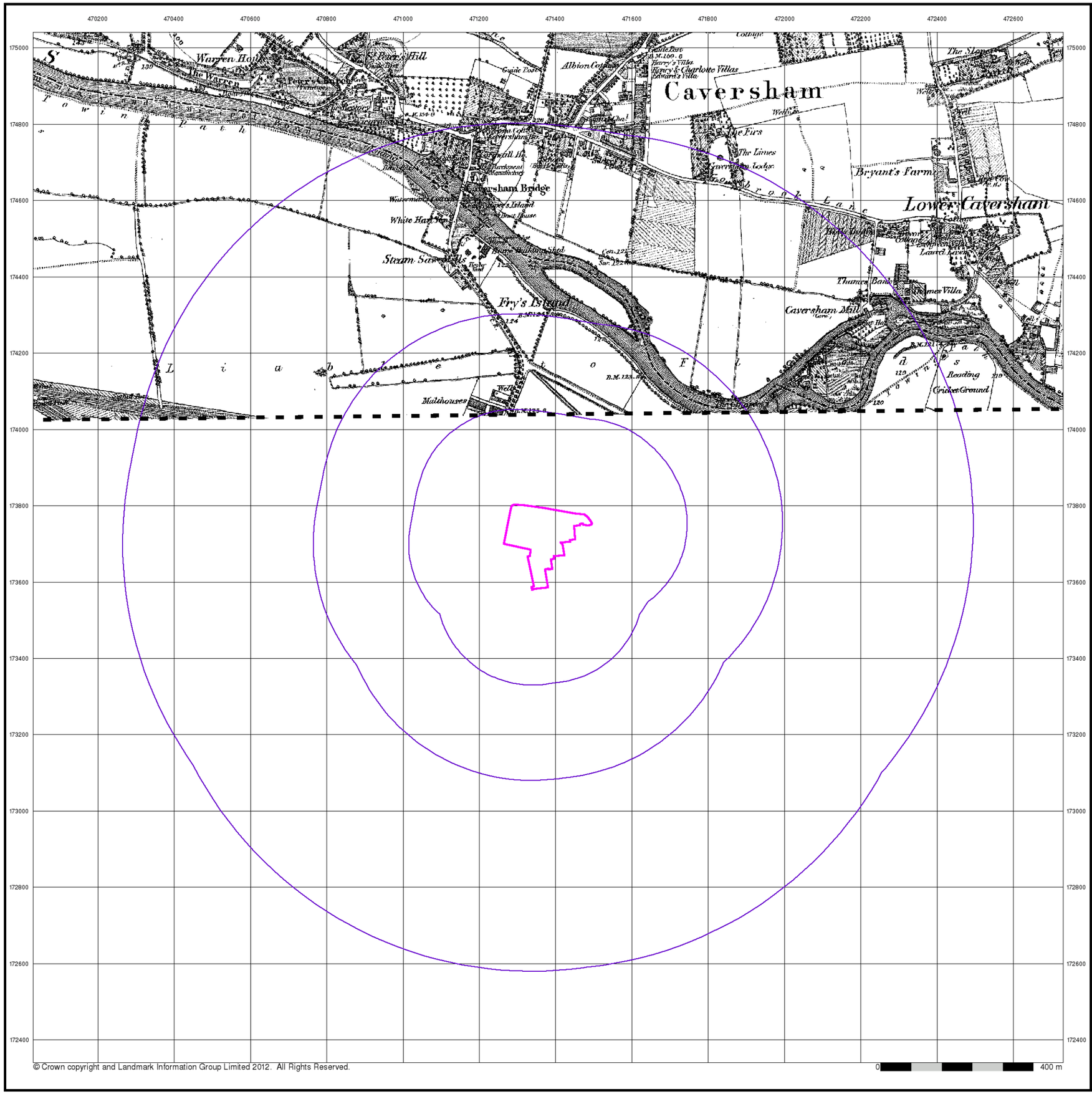

© Crown copyright and Landmark Information Group Limited 2012. All Rights Reserved.

Waterman

Oxfordshire

Published 1882

Source map scale - 1:10,560

The historical maps shown were reproduced from maps predominantly held at the scale adopted for England, Wales and Scotland in the 1840`s. In 1854 the 1:2,500 scale was adopted for mapping urban areas; these maps were used to update the 1:10,560 maps. The published date given therefore is often some years later than the surveyed date. Before 1938, all OS maps were based on the Cassini Projection, with independent surveys of a single county or group of counties, giving rise to significant inaccuracies in outlying areas. In the late 1940`s, a Provisional Edition was produced, which updated the 1:10,560 mapping from a number of sources. The maps appear unfinished - with all military camps and other strategic sites removed. These maps were initially overprinted with the National Grid. In 1970, the first 1:10,000 maps were produced using the Transverse Mercator Projection. The revision process continued until recently, with new editions appearing every 10 years or so for urban areas.

Map Name(s) and Date(s)

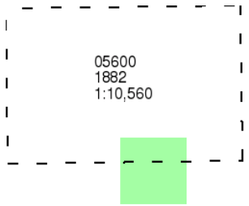

Historical Map - Slice A

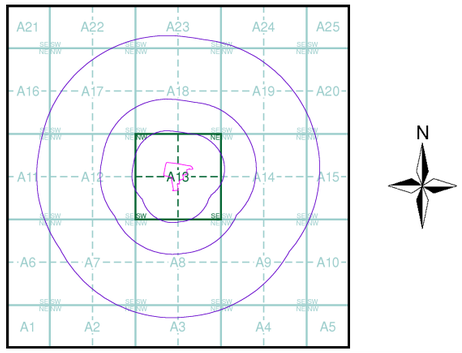

Order Details

Order Number:	37687984_1_1
Customer Ref:	EED12350-100
National Grid Reference:	471370, 173710
Slice:	A
Site Area (Ha):	2.45
Search Buffer (m):	1000

Site Details

Station Hill, READING, RG1 1NR

Landmark Information Group
Tel: 0844 844 9952
Fax: 0844 844 9951
Web: www.envirocheck.co.uk

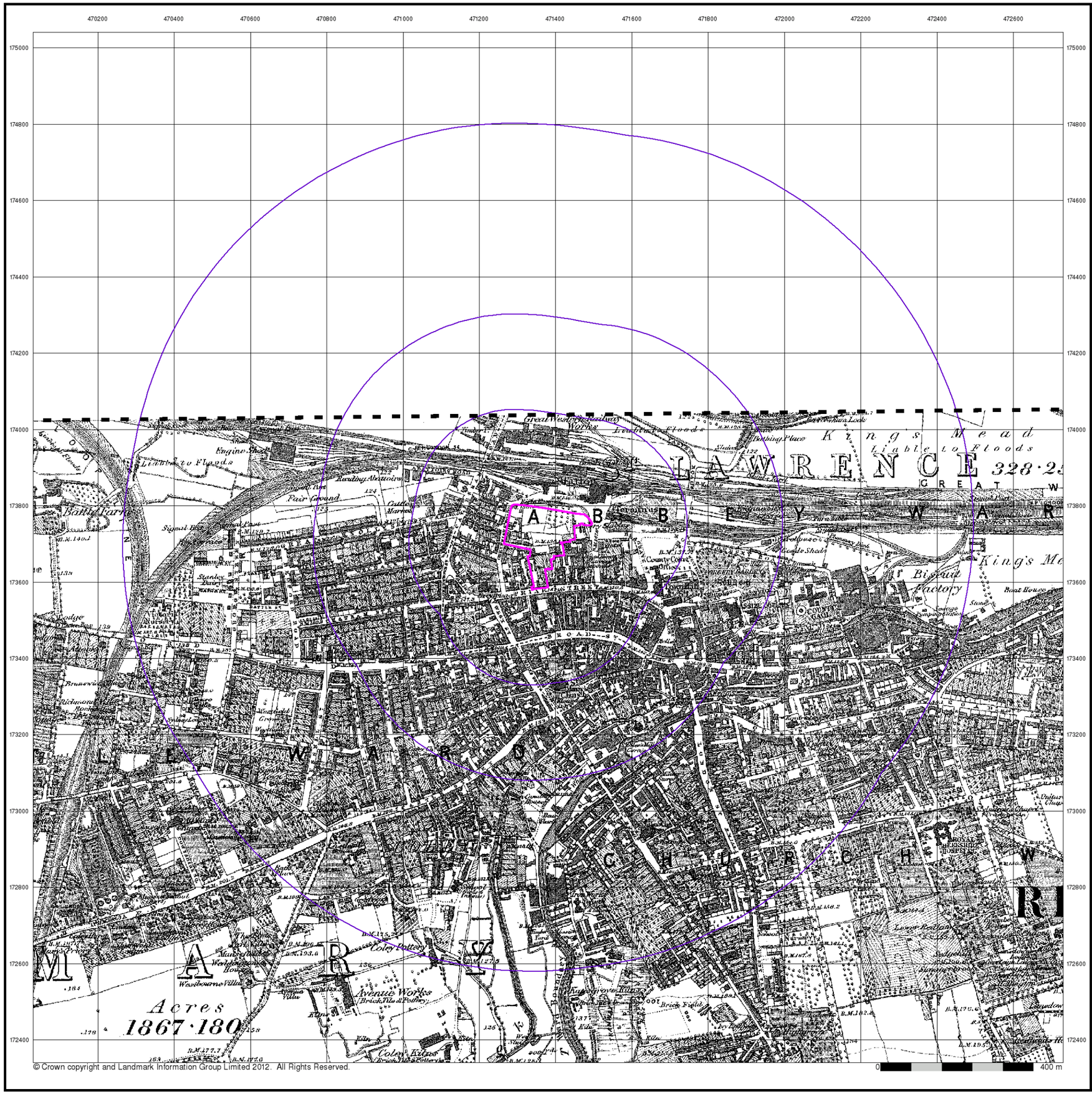

© Crown copyright and Landmark Information Group Limited 2012. All Rights Reserved.

Waterman

Berkshire

Published 1883

Source map scale - 1:10,560

The historical maps shown were reproduced from maps predominantly held at the scale adopted for England, Wales and Scotland in the 1840`s. In 1854 the 1:2,500 scale was adopted for mapping urban areas; these maps were used to update the 1:10,560 maps. The published date given therefore is often some years later than the surveyed date. Before 1938, all OS maps were based on the Cassini Projection, with independent surveys of a single county or group of counties, giving rise to significant inaccuracies in outlying areas. In the late 1940`s, a Provisional Edition was produced, which updated the 1:10,560 mapping from a number of sources. The maps appear unfinished - with all military camps and other strategic sites removed. These maps were initially overprinted with the National Grid. In 1970, the first 1:10,000 maps were produced using the Transverse Mercator Projection. The revision process continued until recently, with new editions appearing every 10 years or so for urban areas.

Map Name(s) and Date(s)

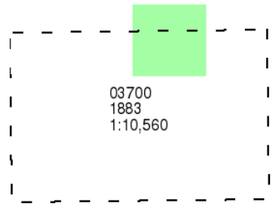

Historical Map - Slice A

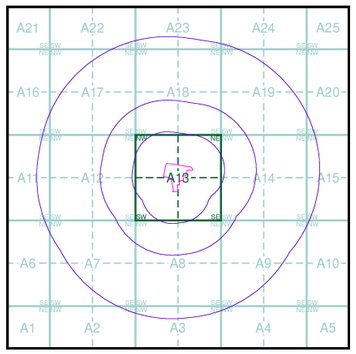

N

Order Details

Order Number:	37687984_1_1
Customer Ref:	EED12350-100
National Grid Reference:	471370, 173710
Slice:	A
Site Area (Ha):	2.45
Search Buffer (m):	1000

Site Details

Station Hill, READING, RG1 1NR

Landmark Information Group

Tel: 0844 844 9952
Fax: 0844 844 9951
Web: www.envirocheck.co.uk

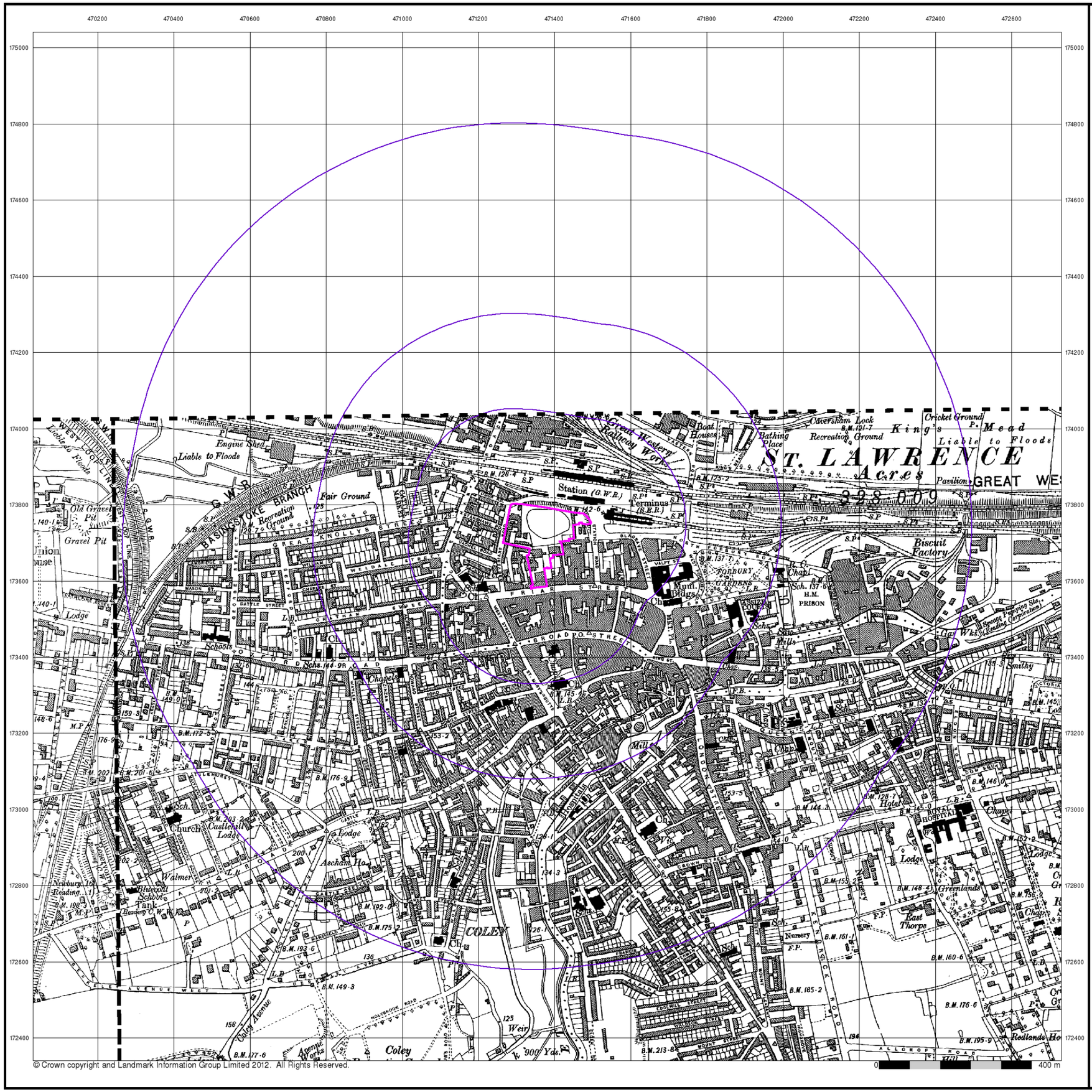

© Crown copyright and Landmark Information Group Limited 2012. All Rights Reserved.

Waterman

Berkshire

Published 1900

Source map scale - 1:10,560

The historical maps shown were reproduced from maps predominantly held at the scale adopted for England, Wales and Scotland in the 1840`s. In 1854 the 1:2,500 scale was adopted for mapping urban areas; these maps were used to update the 1:10,560 maps. The published date given therefore is often some years later than the surveyed date. Before 1938, all OS maps were based on the Cassini Projection, with independent surveys of a single county or group of counties, giving rise to significant inaccuracies in outlying areas. In the late 1940`s, a Provisional Edition was produced, which updated the 1:10,560 mapping from a number of sources. The maps appear unfinished - with all military camps and other strategic sites removed. These maps were initially overprinted with the National Grid. In 1970, the first 1:10,000 maps were produced using the Transverse Mercator Projection. The revision process continued until recently, with new editions appearing every 10 years or so for urban areas.

Map Name(s) and Date(s)

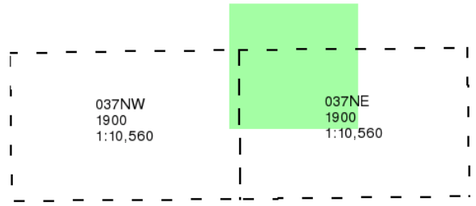

Historical Map - Slice A

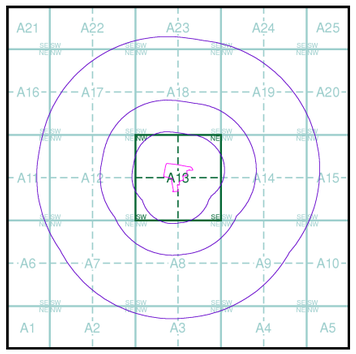

N

Order Details

Order Number:	37687984_1_1
Customer Ref:	EED12350-100
National Grid Reference:	471370, 173710
Slice:	A
Site Area (Ha):	2.45
Search Buffer (m):	1000

Site Details

Station Hill, READING, RG1 1NR

Landmark Information Group
Tel: 0844 844 9952
Fax: 0844 844 9951
Web: www.envirocheck.co.uk

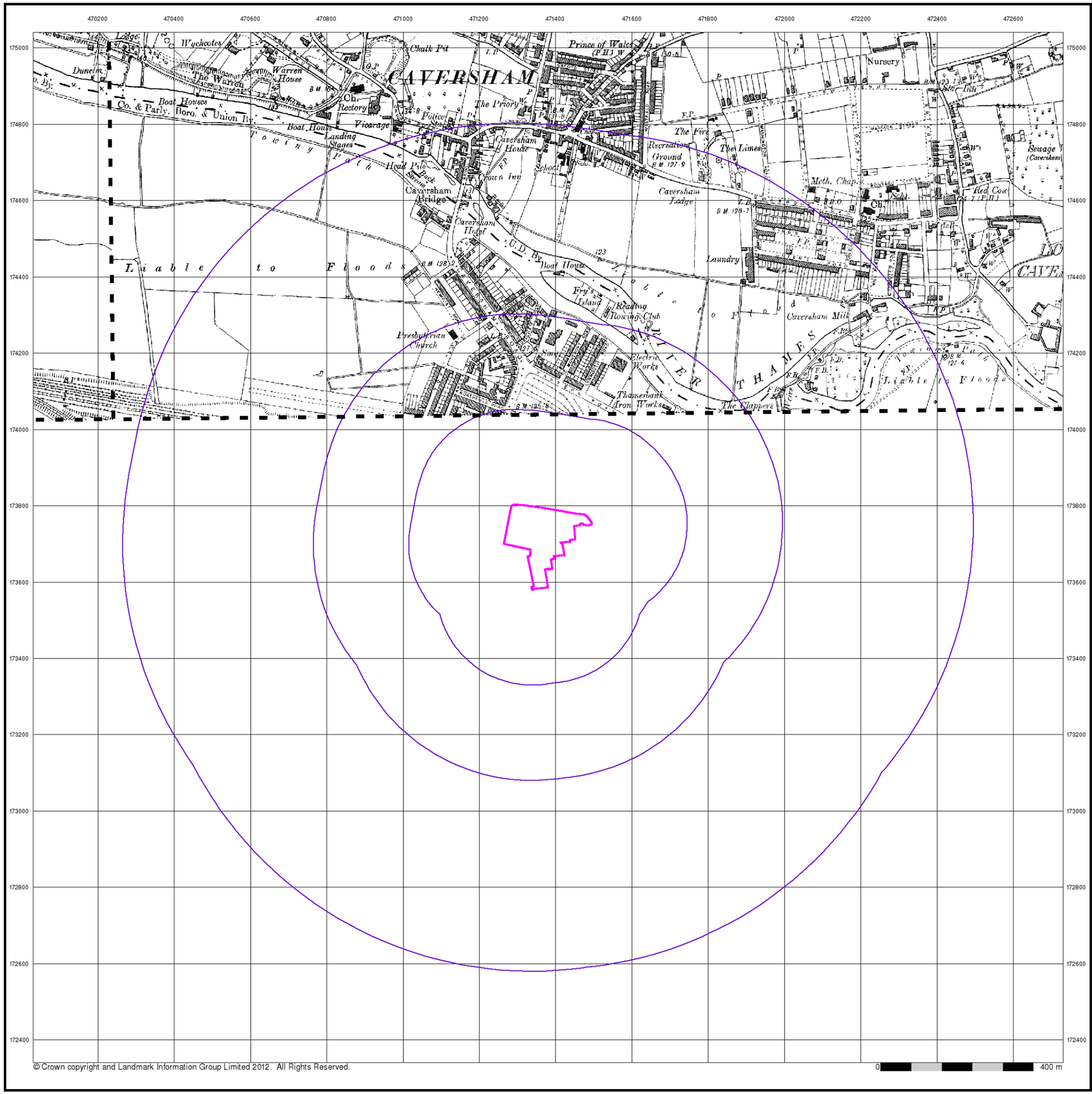

© Crown copyright and Landmark Information Group Limited 2012. All Rights Reserved.

0 400 m

Waterman

Oxfordshire

Published 1900

Source map scale - 1:10,560

The historical maps shown were reproduced from maps predominantly held at the scale adopted for England, Wales and Scotland in the 1840`s. In 1854 the 1:2,500 scale was adopted for mapping urban areas; these maps were used to update the 1:10,560 maps. The published date given therefore is often some years later than the surveyed date. Before 1938, all OS maps were based on the Cassini Projection, with independent surveys of a single county or group of counties, giving rise to significant inaccuracies in outlying areas. In the late 1940`s, a Provisional Edition was produced, which updated the 1:10,560 mapping from a number of sources. The maps appear unfinished - with all military camps and other strategic sites removed. These maps were initially overprinted with the National Grid. In 1970, the first 1:10,000 maps were produced using the Transverse Mercator Projection. The revision process continued until recently, with new editions appearing every 10 years or so for urban areas.

Map Name(s) and Date(s)

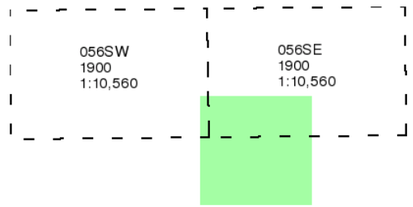

Historical Map - Slice A

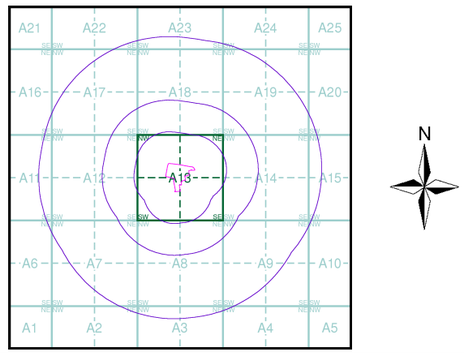

Order Details

Order Number:	37687984_1_1
Customer Ref:	EED12350-100
National Grid Reference:	471370, 173710
Slice:	A
Site Area (Ha):	2.45
Search Buffer (m):	1000

Site Details

Station Hill, READING, RG1 1NR

Landmark Information Group
Tel: 0844 844 9952
Fax: 0844 844 9951
Web: www.envirocheck.co.uk

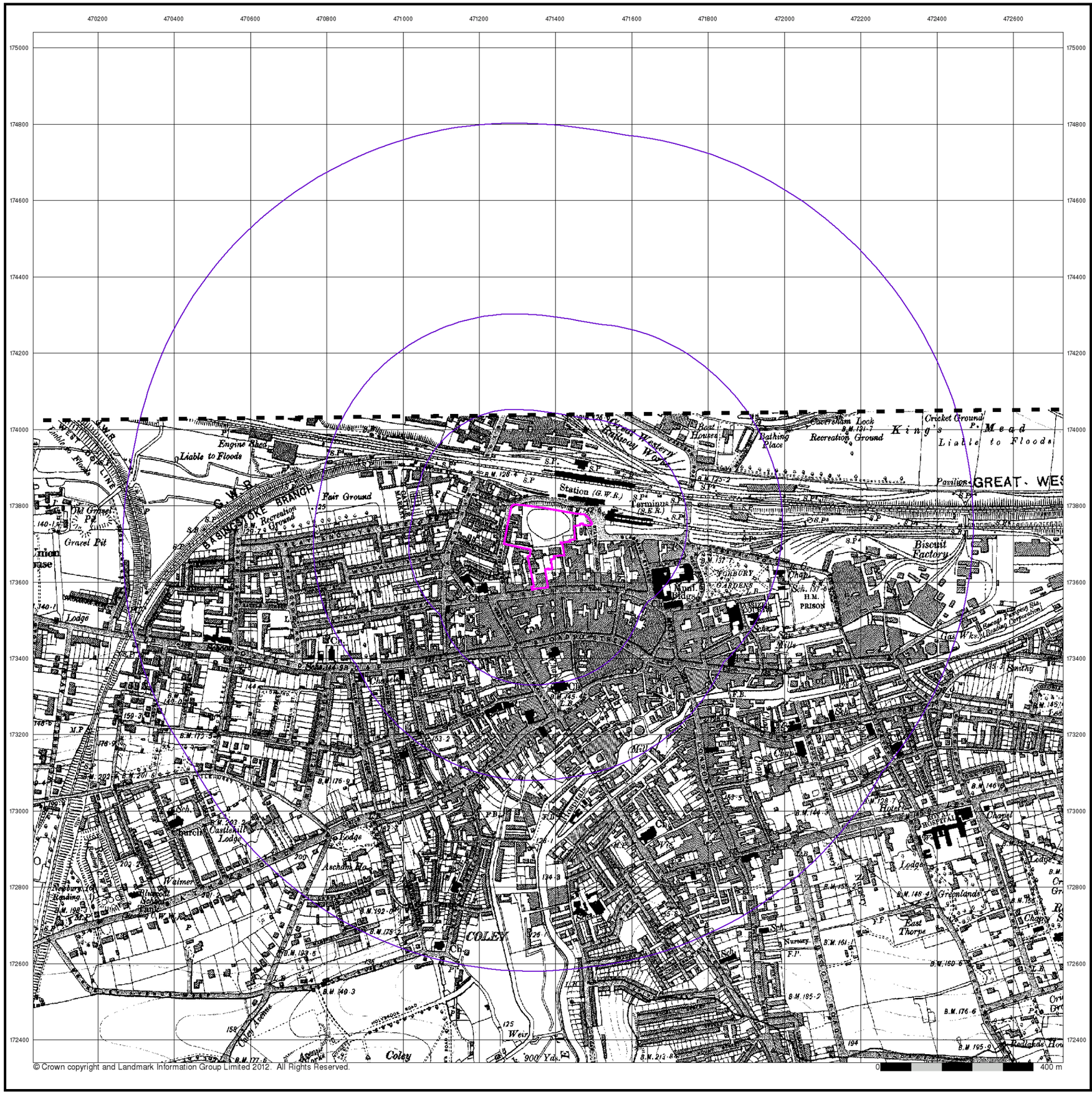

© Crown copyright and Landmark Information Group Limited 2012. All Rights Reserved.

Waterman

Berkshire

Published 1901

Source map scale - 1:10,560

The historical maps shown were reproduced from maps predominantly held at the scale adopted for England, Wales and Scotland in the 1840`s. In 1854 the 1:2,500 scale was adopted for mapping urban areas; these maps were used to update the 1:10,560 maps. The published date given therefore is often some years later than the surveyed date. Before 1938, all OS maps were based on the Cassini Projection, with independent surveys of a single county or group of counties, giving rise to significant inaccuracies in outlying areas. In the late 1940`s, a Provisional Edition was produced, which updated the 1:10,560 mapping from a number of sources. The maps appear unfinished - with all military camps and other strategic sites removed. These maps were initially overprinted with the National Grid. In 1970, the first 1:10,000 maps were produced using the Transverse Mercator Projection. The revision process continued until recently, with new editions appearing every 10 years or so for urban areas.

Map Name(s) and Date(s)

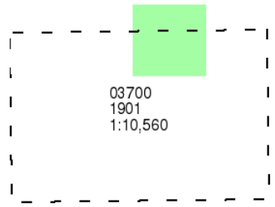

Historical Map - Slice A

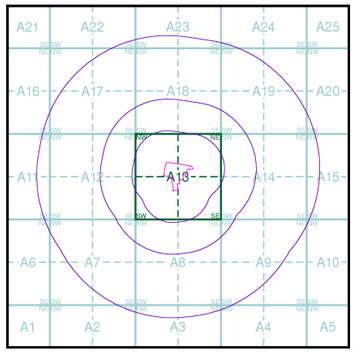

Order Details

Order Number:	37687984_1_1
Customer Ref:	EED12350-100
National Grid Reference:	471370, 173710
Slice:	A
Site Area (Ha):	2.45
Search Buffer (m):	1000

Site Details

Station Hill, READING, RG1 1NR

Landmark Information Group

Tel: 0844 844 9952
Fax: 0844 844 9951
Web: www.envirocheck.co.uk