APPENDIX IV

HISTORICAL MAPS

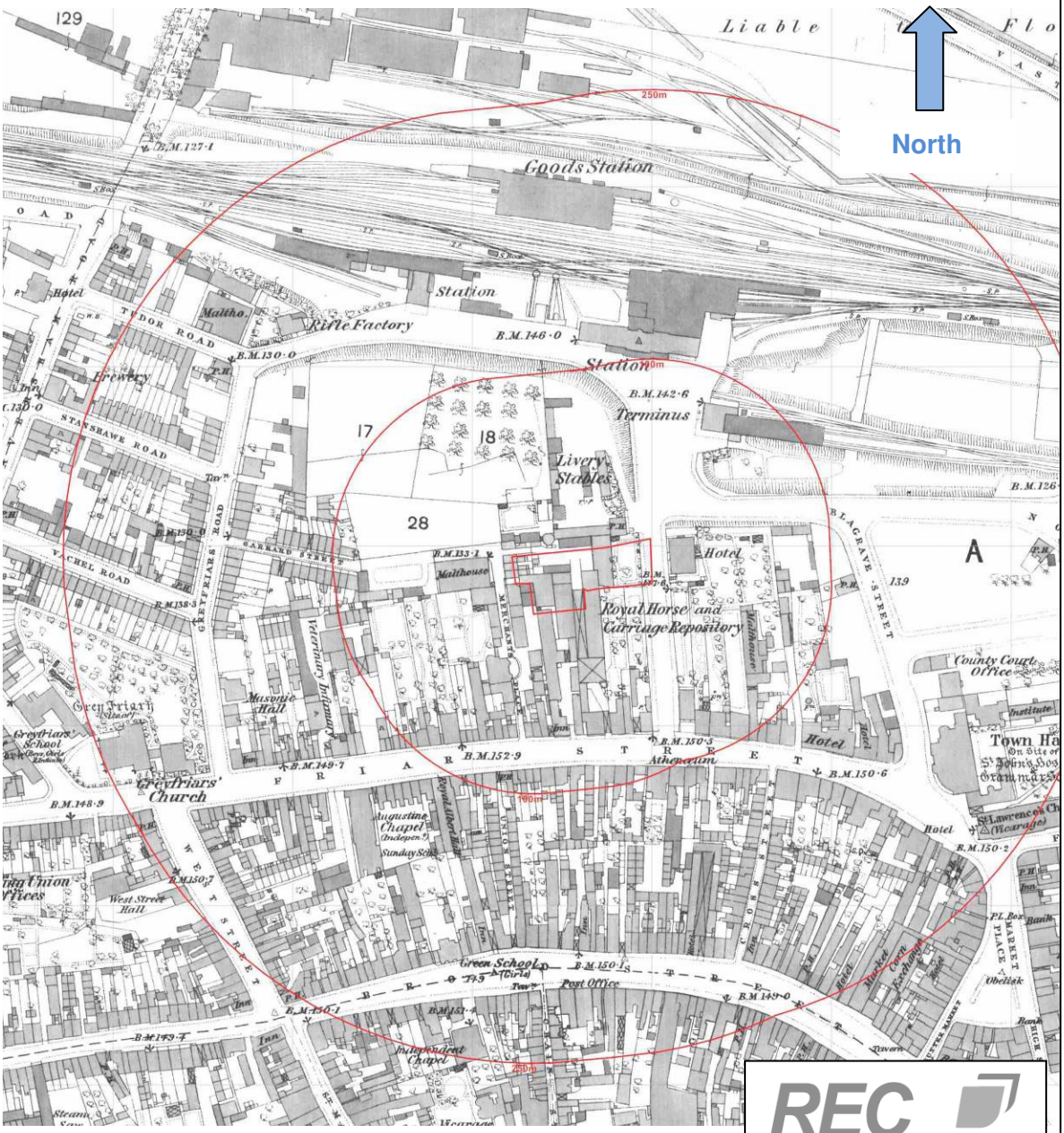

REC
Resource & Environmental Consultants

Historical Map

Dated: 1879

Original Scale:
1:2,500

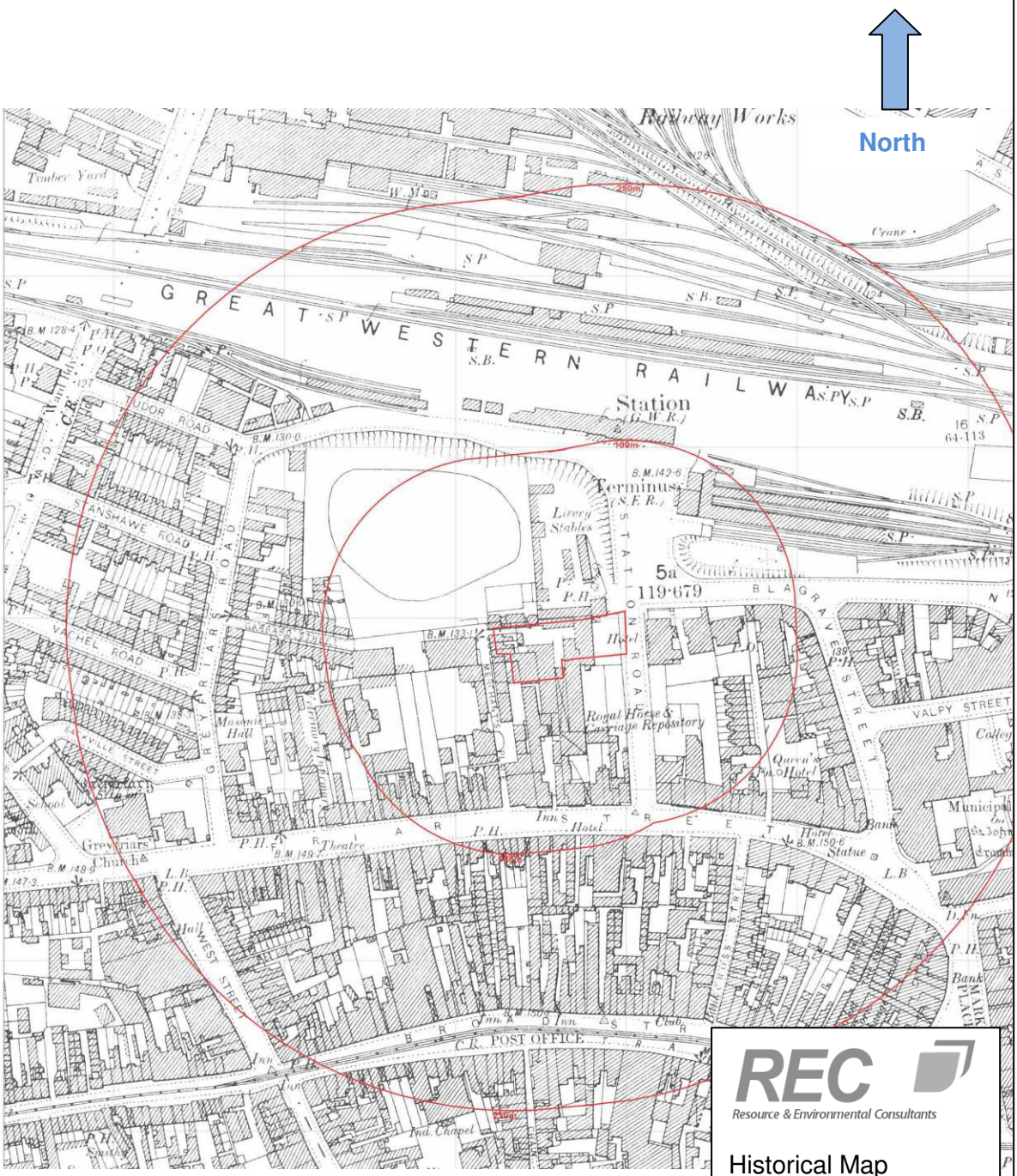

REC
Resource & Environmental Consultants

Historical Map

Dated: 1900

Original Scale:
1:2,500

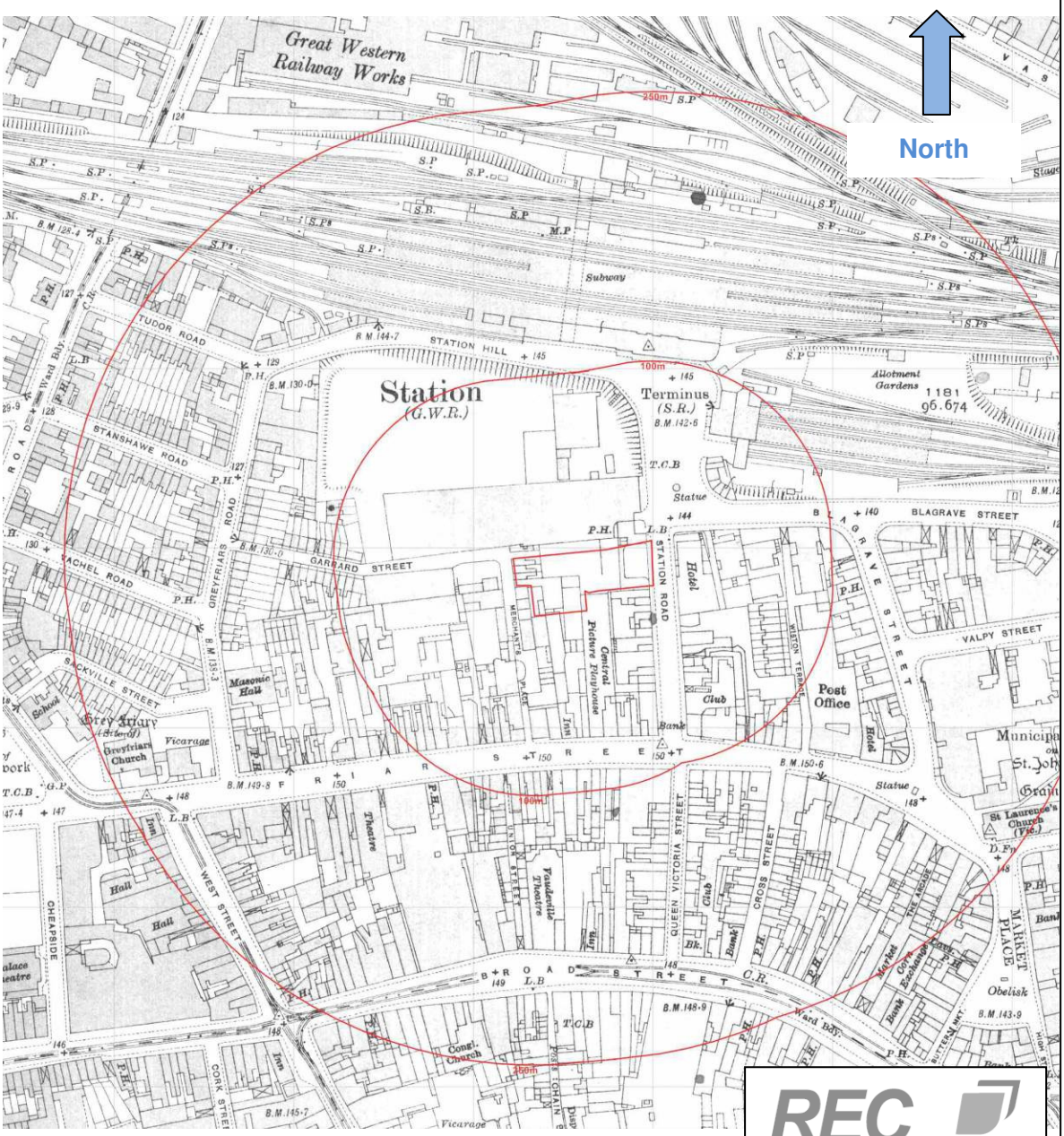

REC
Resource & Environmental Consultants

Historical Map

Dated: 1931

Original Scale:
1:2,500

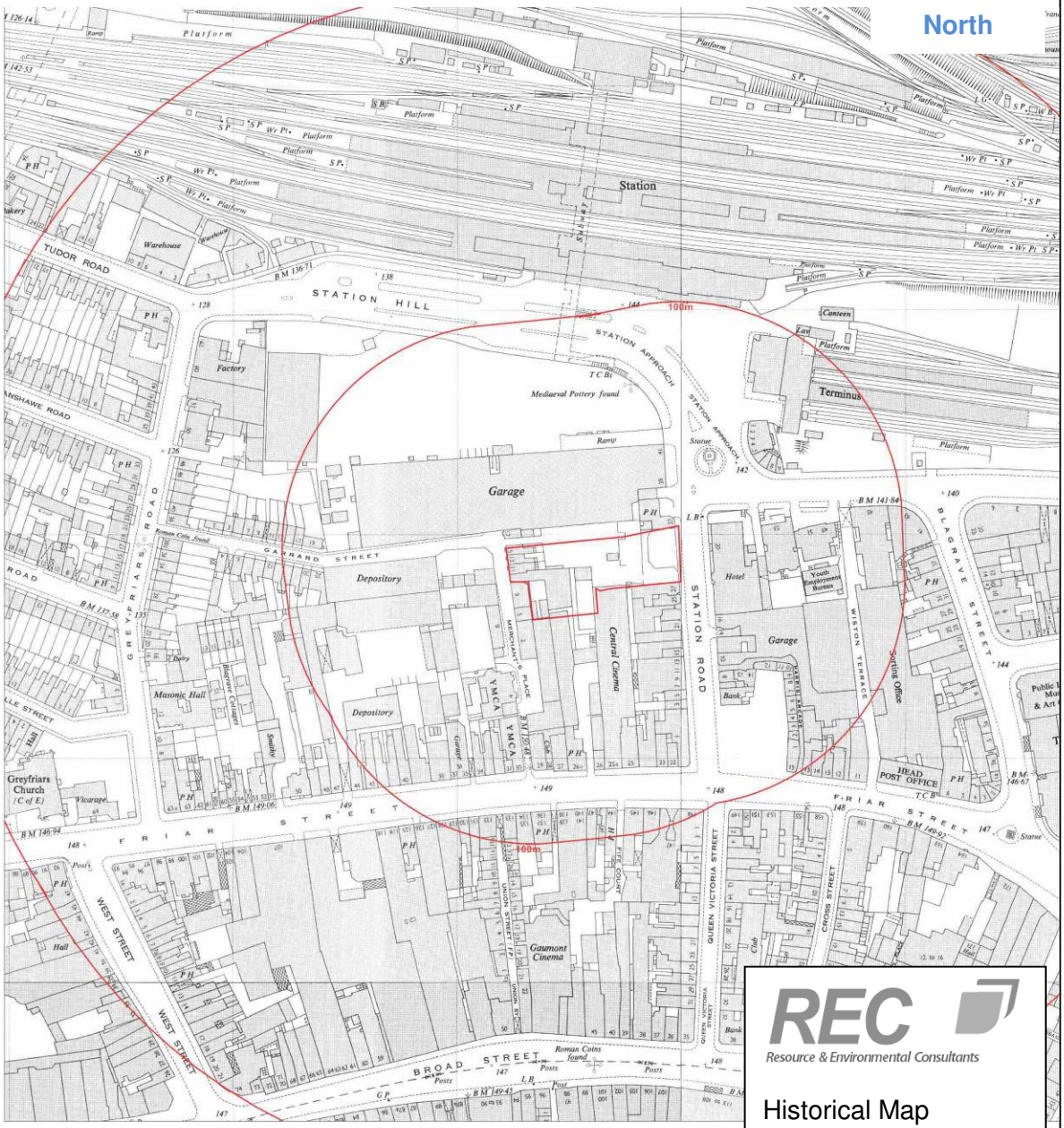

REC
Resource & Environmental Consultants

Historical Map

Dated: 1956-1957

Original Scale:
1:2,500

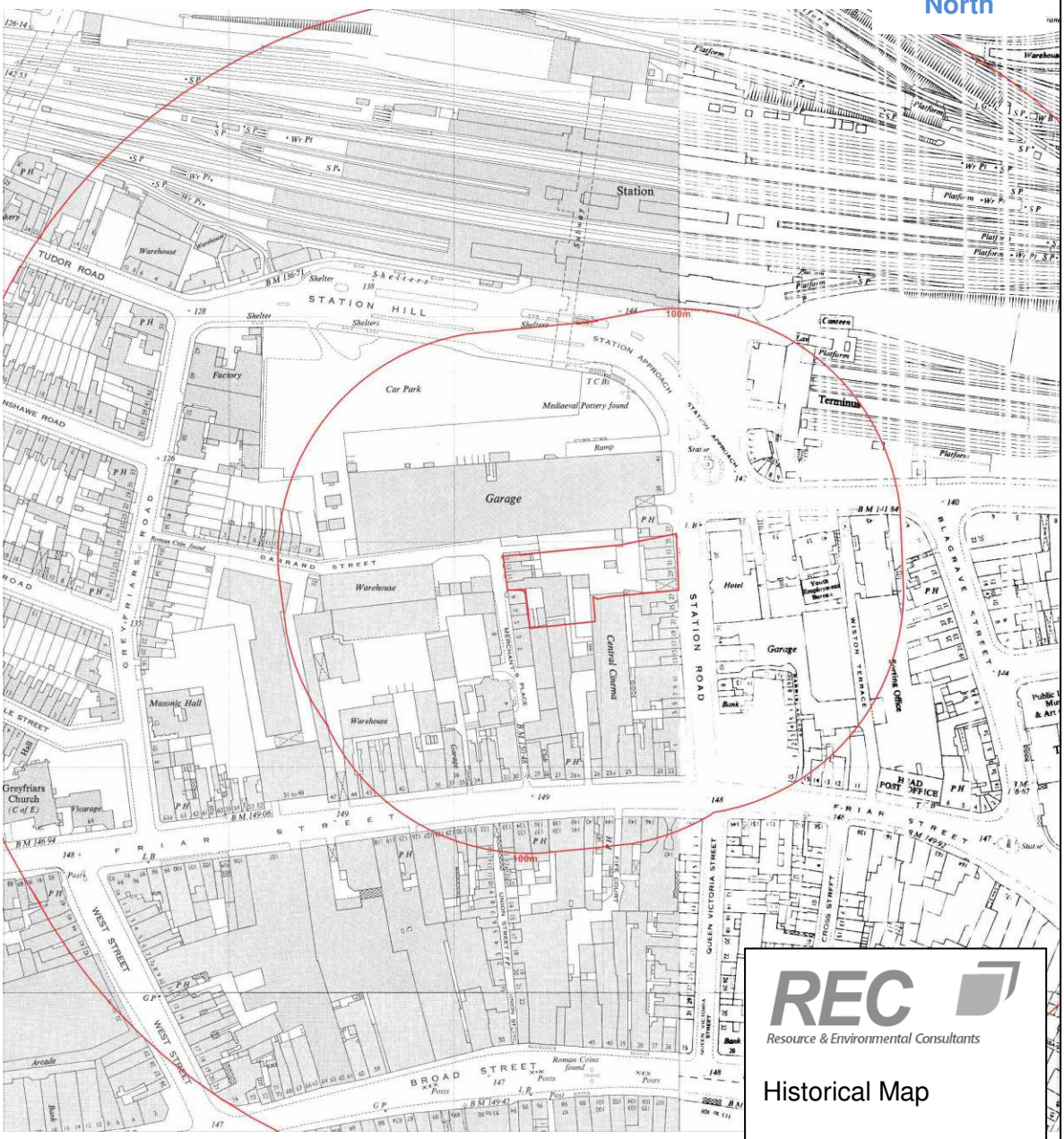

REC
Resource & Environmental Consultants

Historical Map

Dated: 1957-1962

Original Scale:
1:2,500

REC
Resource & Environmental Consultants

Historical Map

Dated: 1968-1970

Original Scale:
1:2,000

REC
Resource & Environmental Consultants

Historical Map

Dated: 1988

Original Scale:
1:2,000

North

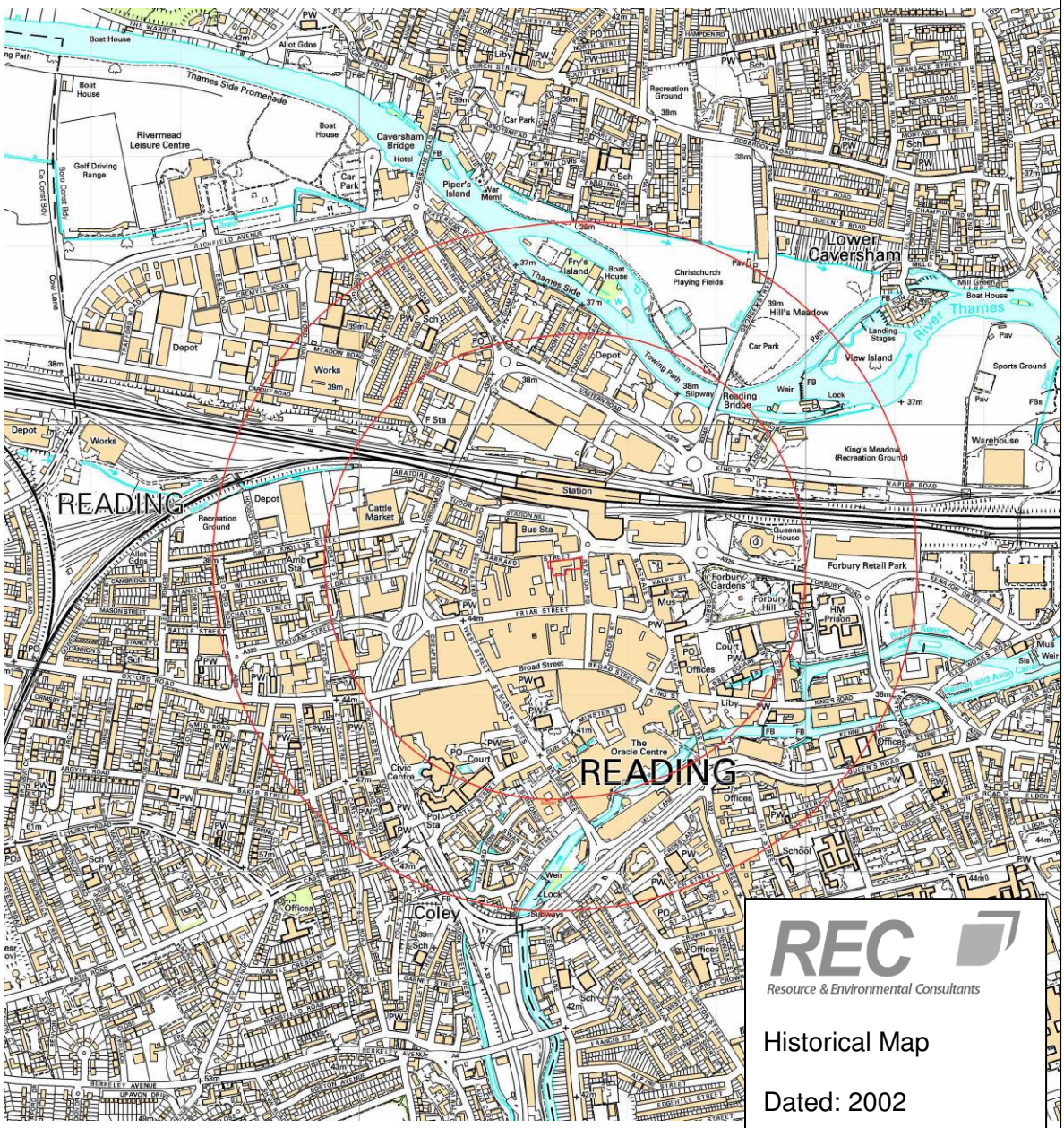

REC
Resource & Environmental Consultants

Historical Map

Dated: 2002

Original Scale:
1:10,000