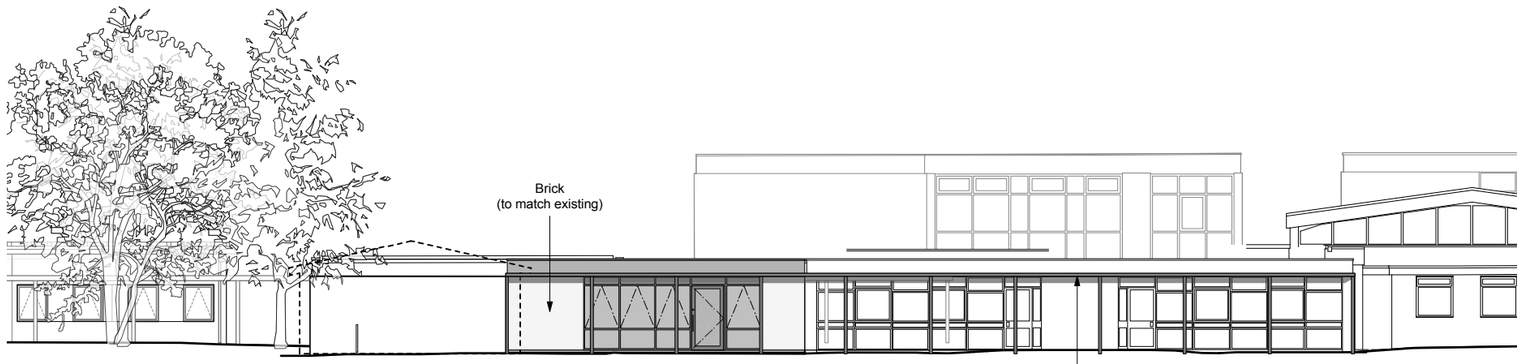

Elevation AA

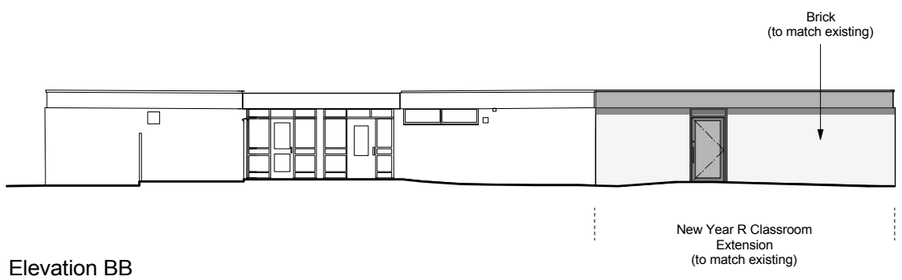

Elevation BB

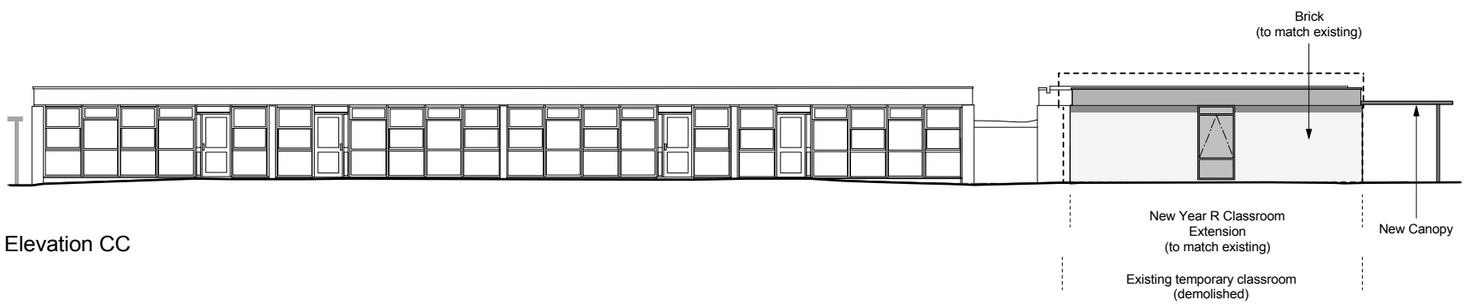

Elevation CC

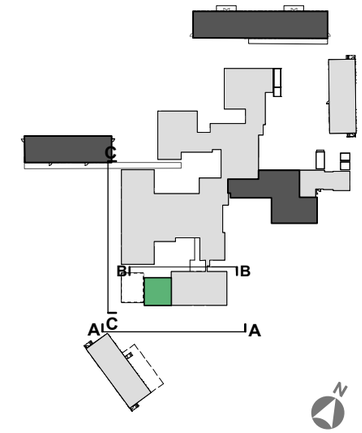

1:1000 @ A1

PLANNING

Notes

1 **This drawing is © copyright Hampshire County Council 2018. No unauthorised reproduction of any kind is permitted.**

2 No Dimensions to be scaled from this drawing

3 This map is reproduced from Ordnance Survey material with the permission of Ordnance Survey on behalf of the controller of Her Majesty's Stationery Office © Crown copyright. Unauthorised reproduction infringes Crown Copyright and may lead to prosecution or civil proceedings. (100019180), (2017)

rev	description	date	by
P1	Issued for Planning	26/01/18	RS
P2	Updated KS1 elevation	12/06/18	RS

Hampshire County Council

HCC Property Services,
Three Minsters House,
76 High Street, Winchester SO23 8UL.
tel: (01962) 847801

Property Services

PROJECT
Moorlands Primary School Expansion to 3FE Church End Lane

SHEET CONTENTS
Proposed Year R Classroom Elevations

SCALE	DATE	DRAWN.	CHKD.	DRAWING No.	REVISION
1:100 @ A1 1:200 @ A3	26.01.18	RS	HD	E03153-A-3003	P2