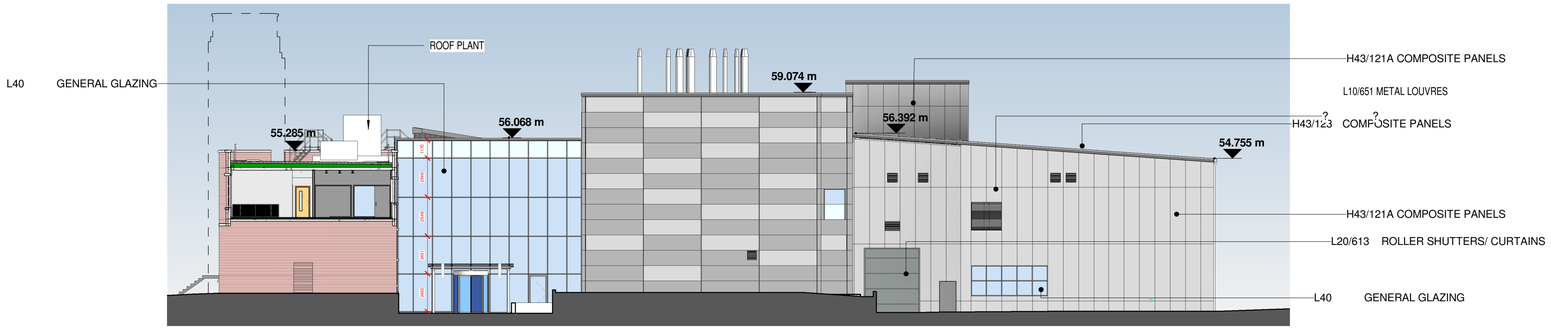

1 Elevation - NE
1 : 200

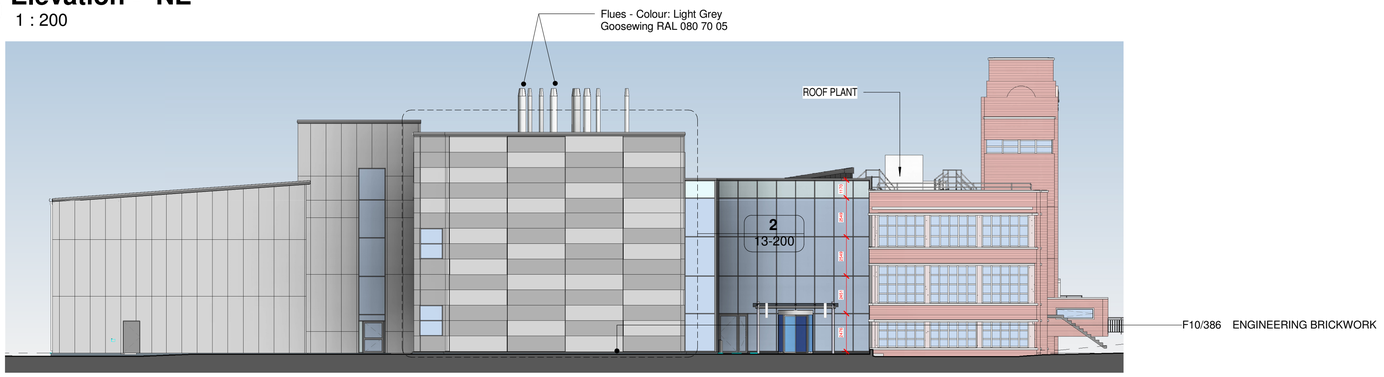

2 Elevation - SW
1 : 200



3 Elevation - NW
1 : 200

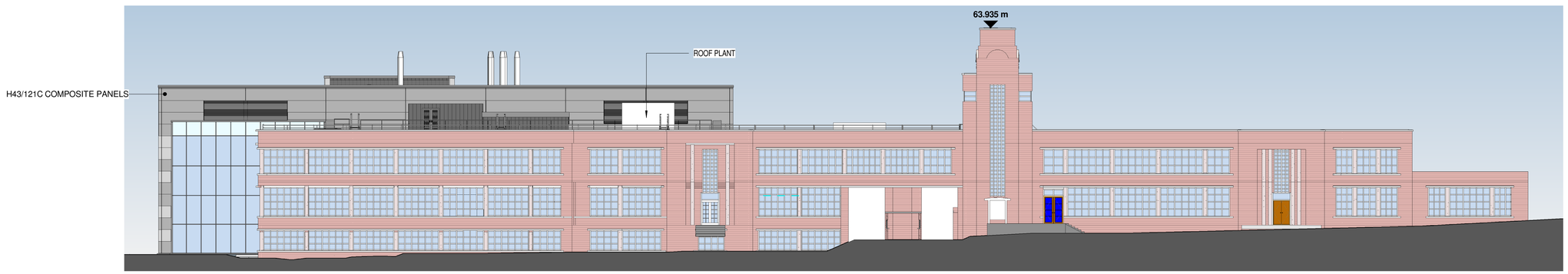

4 Elevation - SE
1 : 200

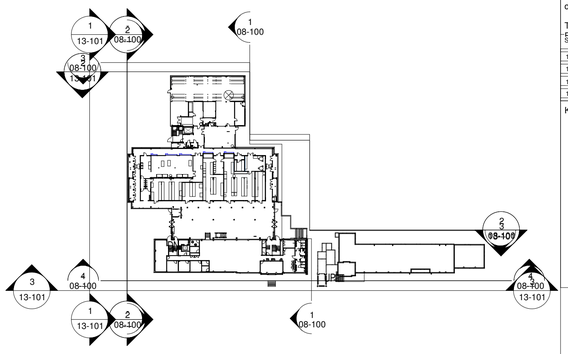

Notes

The Contractor is to check all dimensions and conditions on site before commencing. Do not scale from this drawing.

This drawing remains the copyright of FAIRHURST DESIGN GROUP

Scale Bars TO BE USED ONLY AS GUIDANCE

1:100	mm	1000	3000	5000	
1:200	mm	5000	8000		
1:500	M	5	15	25	
1:1250	M	10	30	50	70

KEYPLAN

Rev	Description	By	Date
6	SE elevation updated	MJB	19.12.19
5	Undercroft updated	MJB	15.11.19
4	Curtain walling to main entrance, Main entrances, Cladding to Laboratory and warehouse, Warehouse massing, Screening to roof mounted Plant on D Building and inclusion of louvre within warehouse cladding	ESG	21/09/18
3	WIP	RO	WIP
2	Cladding material and window pattern to Lab amended.	YJ	18/07/17
1	Project Name, Site Boundaries, Visualisation Update	RO	15/06/17

Project Status
STAGE 5

Drawing Status
CONSTRUCTION

This information, whether drawn or as a data file, is copyright and issued strictly for use on the project for which it is provided

Client / Project
P&G

452 BASINGSTOKE ROAD

Drawing
Planning Elevations

Date	06/06/17	Scale	As indicated		@ A1
3D CoOrd	LJ	Drawn By	VA	Checked	PDC

Manchester:
55 King Street
Manchester M2 4LQ
+44 (0)161 831 7300

Southampton:
Manor Park
Minstead
Southampton SO43 7FY
+44 (0)23 8081 7900

www.fairhursts.com

fairhursts design group

BS Ref FDG Ref
7553-08-100 Status Rev 6
7553-FDG-DR-XX-XX-A-08-100-6