Groundsure INSIGHTS

Site Details:

124, CARDIFF ROAD,
READING, RG1 8NH

Client Ref: 20119027
Report Ref: GS-7281469
Grid Ref: 470519, 174152

Map Name: National Grid

Map date: **1993**

Scale: 1:1,250

Printed at: 1:2,000

N
W E
S

Surveyed 1993 Revised N/A Edition N/A Copyright 1993 Levelled N/A	Surveyed 1993 Revised N/A Edition N/A Copyright 1993 Levelled N/A
Surveyed 1993 Revised 1993 Edition N/A Copyright N/A Levelled N/A	Surveyed 1993 Revised N/A Edition N/A Copyright 1993 Levelled N/A

Powered by OS

Produced by
Groundsure Insights
T: 08444 159000
E: info@groundsure.com
W: www.groundsure.com

© Crown copyright and database rights 2018 Ordnance Survey 100035207

Production date: 16 November 2020

Map legend available at:
www.groundsure.com/sites/default/files/groundsure_legend.pdf

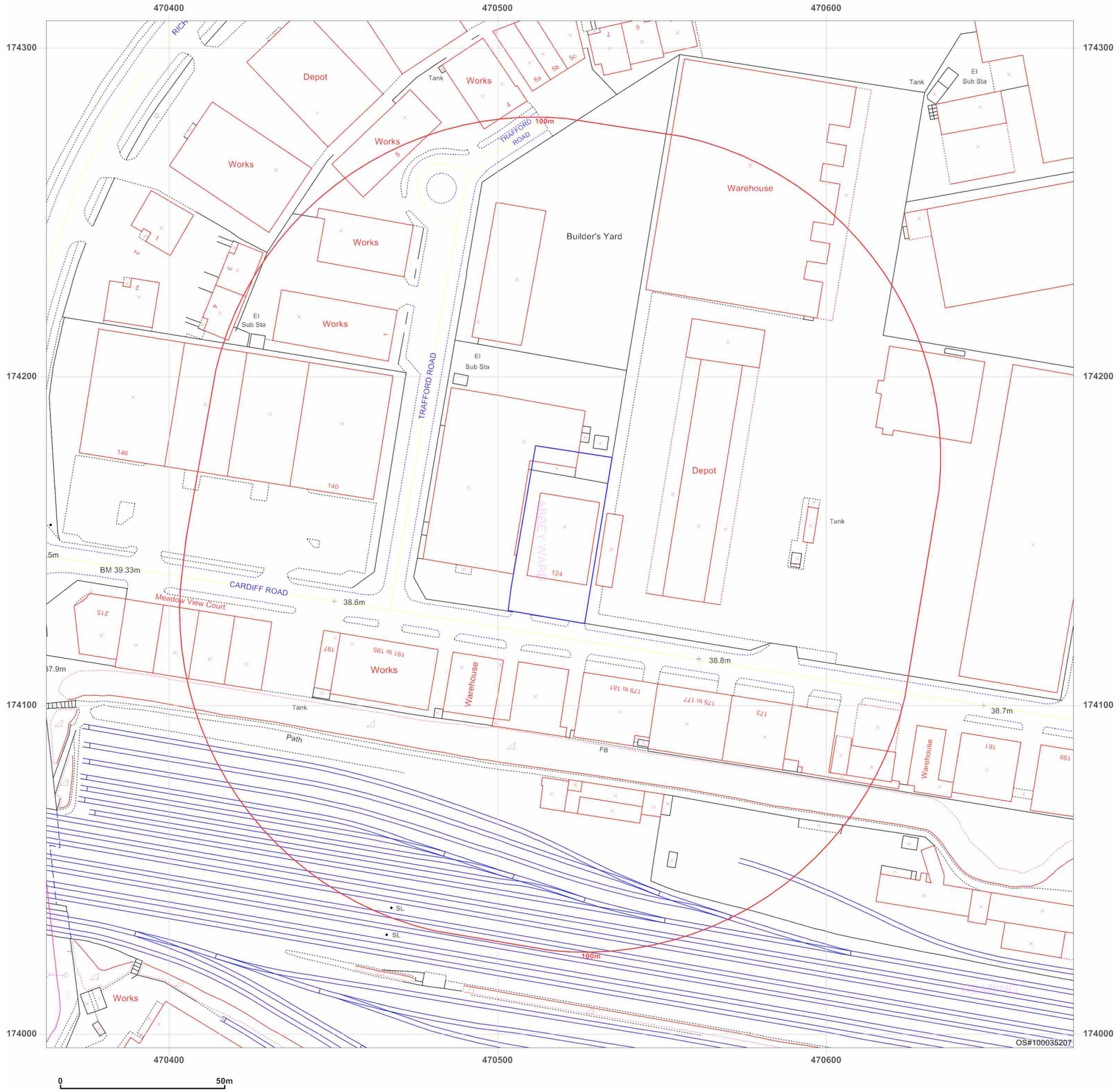

Groundsure INSIGHTS

Site Details:

124, CARDIFF ROAD,
READING, RG1 8NH

Client Ref: 20119027
Report Ref: GS-7281469
Grid Ref: 470519, 174152

Map Name: LandLine

Map date: **2003**

Scale: 1:1,250

Printed at: 1:1,250

N
W E
S

2003

Powered by OS

Produced by
Groundsure Insights
T: 08444 159000
E: info@groundsure.com
W: www.groundsure.com

© Crown copyright and database rights 2018 Ordnance Survey 100035207

Production date: 16 November 2020

Map legend available at:
www.groundsure.com/sites/default/files/groundsure_legend.pdf

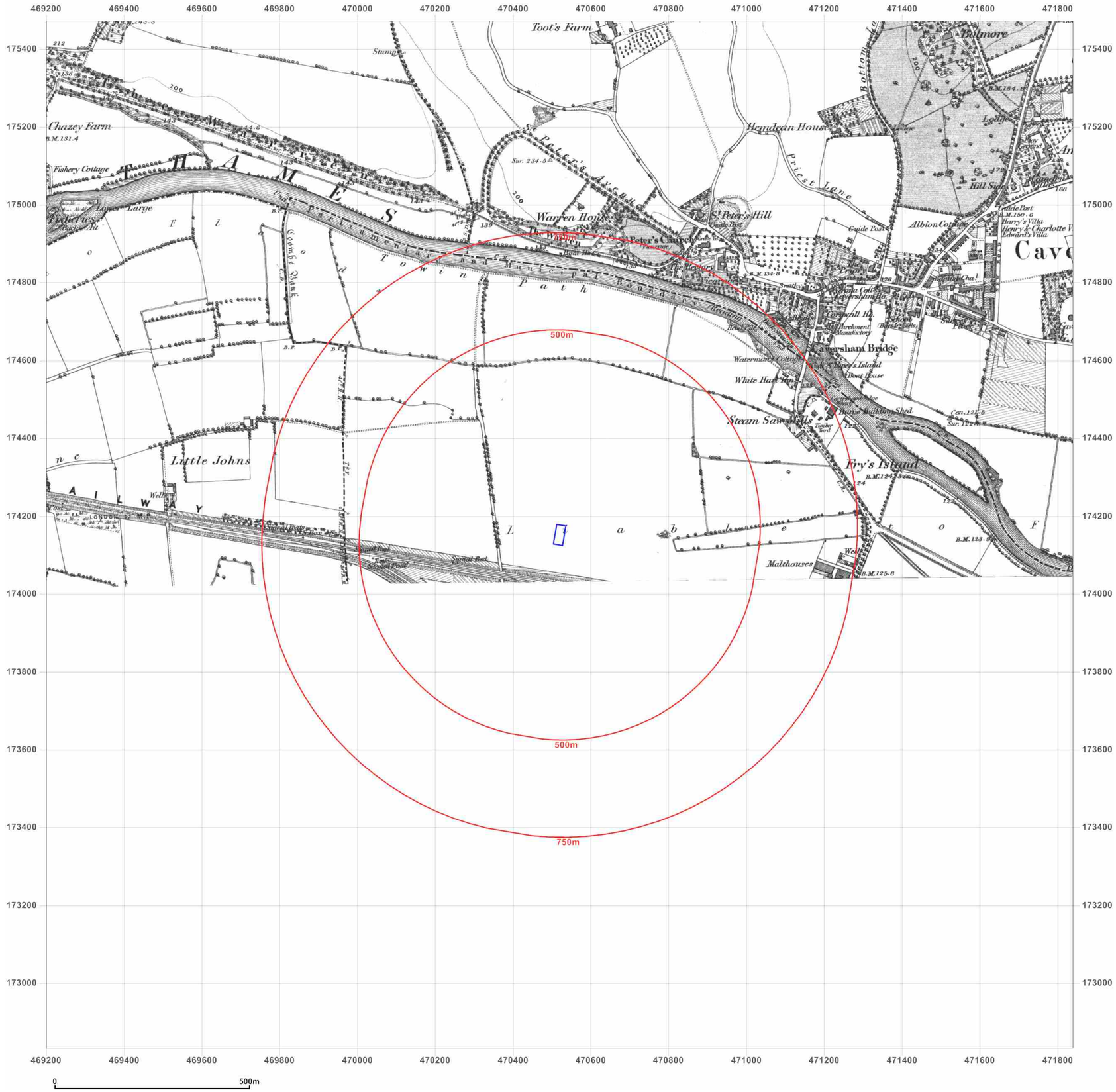

Groundsure INSIGHTS

Site Details:

124, CARDIFF ROAD,
READING, RG1 8NH

Client Ref: 20119027
Report Ref: GS-7281469
Grid Ref: 470519, 174152

Map Name: County Series

Map date: **1878**

Scale: 1:10,560

Printed at: 1:10,560

N
W E
S

Surveyed 1878
Revised 1878
Edition N/A
Copyright N/A
Levelled N/A

Powered by OS

Produced by
Groundsure Insights
T: 08444 159000
E: info@groundsure.com
W: www.groundsure.com

© Crown copyright and database rights 2018 Ordnance Survey 100035207

Production date: 16 November 2020

Map legend available at:
www.groundsure.com/sites/default/files/groundsure_legend.pdf

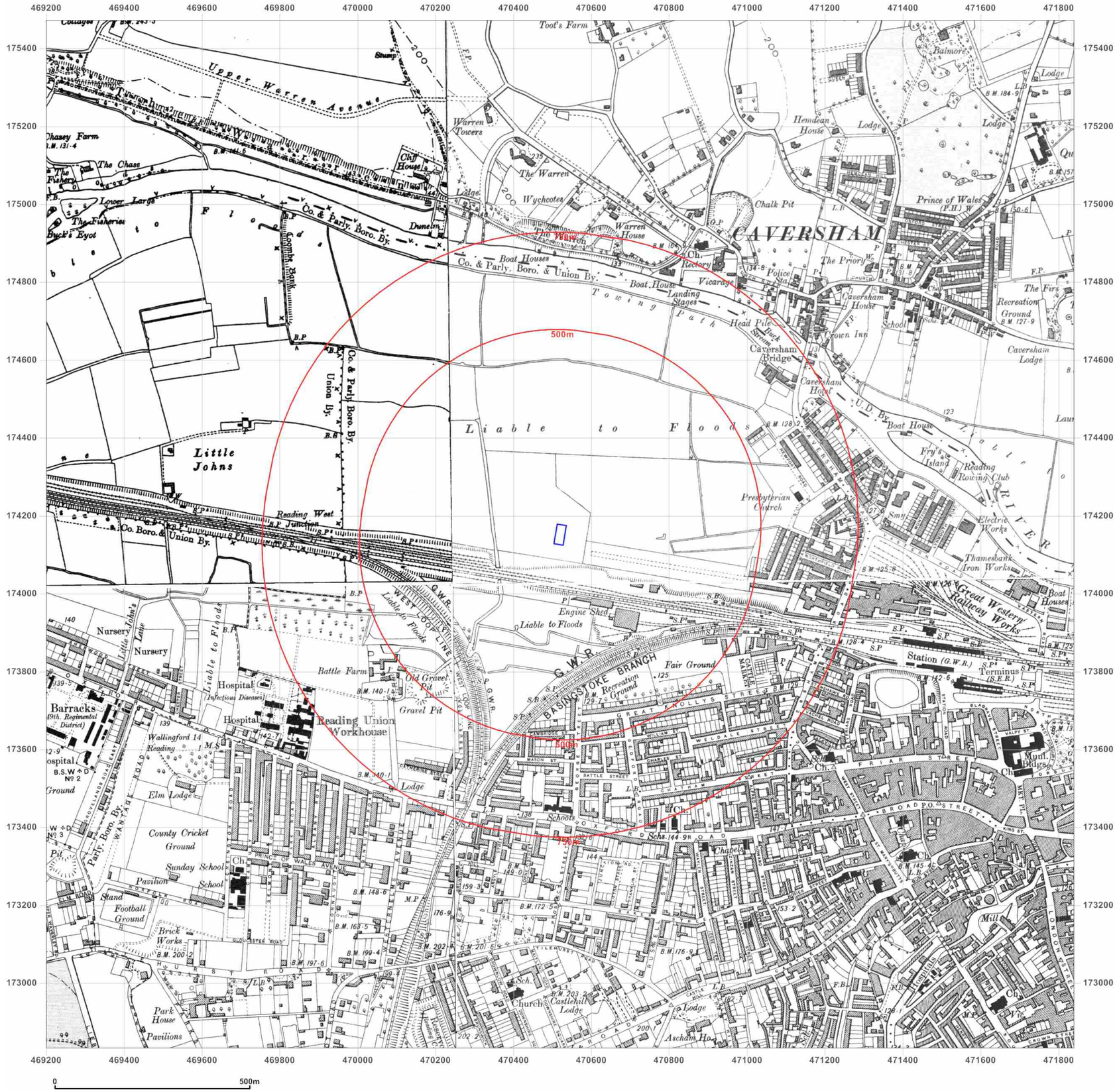
469200
469400
469600
469800
470000
470200
470400
470600
470800
471000
471200
471400
471600
471800
175400
175200
175000
174800
174600
174400
174200
174000
173800
173600
173400
173200
173000
500m
CAVERSHAM
Upper Warren Avenue
Co. & Parly. Boro. By.
Boat Houses
Co. & Parly. Boro. & Union By.
Towing Path
Liable to Floods
Little Johns
Reading West Junction
Co. Boro. & Union By.
Reading Union Workhouse
Barracks
Hospital
Nursery
County Cricket Ground
Football Ground
Brick Works
Park House
Pavilions
Battle Farm
Old Gravel Pit
Gravel Pit
Engine Shed
Fair Ground
Station (G.W.R.)
Terminus (S.E.R.)
Great Western Railway Works
Thamesbank Iron Works
Electric Works
Reading Rowing Club
Presbyterian Church
Caversham Bridge
Caversham House
Crown Inn
Caversham Lodge
The Priory
Prince of Wales (P.H.)
Balmore
Hemdean House
Chalk Pit
Warren Towers
The Warren
Wychcotes
Warren House
Rectory
Vicarage
Police Sta.
Recreation Ground
The Firs
Boat House
Fry Island
Boat Houses
Mill
Church
Castlehill Lodge
Ascham Ho.
Schools
Chapel
Lodge
Tool's Farm
Chasey Farm
The Chase
The Fisheries
Lower Large
Buck's Eyot
Dunelm
Coombe Bank
Little John's Lane
Elm Lodge
Wallingford 14 Reading
Sunday School
Pavilion
School
Stand
Ground
Pit
Nursery
Hospital (Infectious Diseases)
Hospital
Liable to Floods
Liable to Floods
Liable to Floods

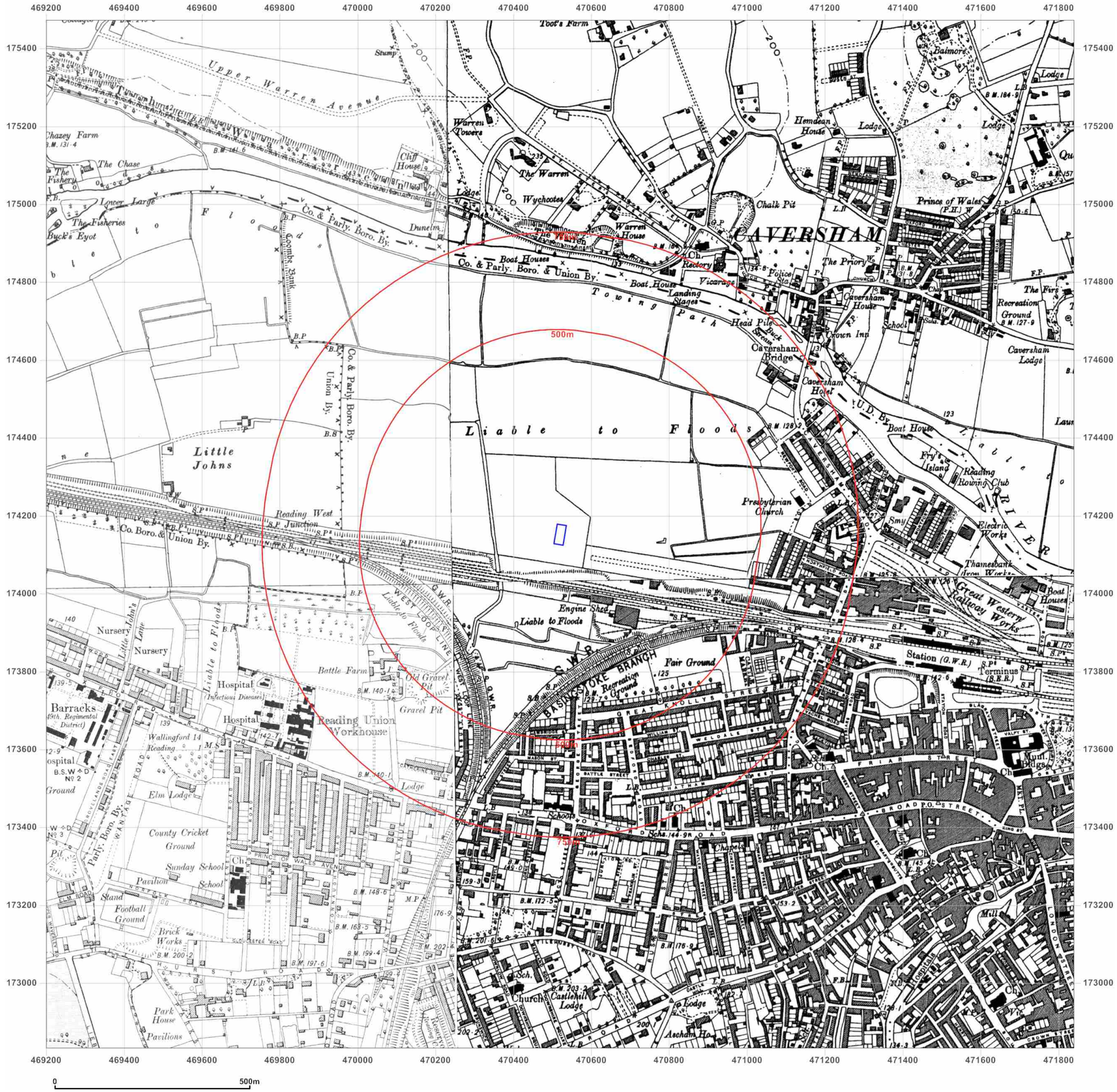
500m
CAVERSHAM
Liable to Floods
Little Johns
Reading West S.P. Junction
Co. Boro. & Union By.
Co. & Parly. Boro. By.
Co. & Parly. Boro. & Union By.
Boat Houses
Towing Path
Caversham Bridge
Caversham Hotel
Caversham House
Crown Inn
Caversham Lodge
Recreation Ground
Prince of Wales (P.H.)
Chalk Pit
Hemdean House
Balmore
Lodge
Warren Towers
The Warren
Wychcotes
Warren House
Rectory
Vicarage
Police
The Priory
Boat House
Fry's Island
Reading Rowing Club
Presbyterian Church
Electric Works
Thamesbank Iron Works
Great Western Railway Works
Engine Shed
Station (G.W.R.)
Terminus (S.E.R.)
Fair Ground
Recreation Ground
BASINGSTOKE BRANCH
G.W.R.
WEST LOOP LINE
Hospital (Infectious Diseases)
Reading Union Workhouse
Barracks (49th Regimental District)
Nursery
Battle Farm
Old Gravel Pit
Gravel Pit
Elm Lodge
County Cricket Ground
Sunday School
Pavilion
Stand
Football Ground
Brick Works
Park House
Pavilions
Castlehill Lodge
Church
Chapels
Schools
Mill
Hospitals
Ascham Ho.
Upper Warren Avenue
Chazey Farm
The Chase
The Fisheries
Buck's Eyot
Lower Large
Dunelm
Coombe Bank
Toot's Farm
Stump
Cliff House
Nursery Lane
Little Johns Lane
Wallingford Rd
Reading
Elm Lodge
Lodge
Ch.
Sch.
Vic.
Mun. Bldgs.
Fr. Ch.
Pit
Ground
Hospital
B.S.W. & D. No 2
Parly. Boro. By.
Union By.
Liable to Floods
Liable to Floods
Liable to Floods

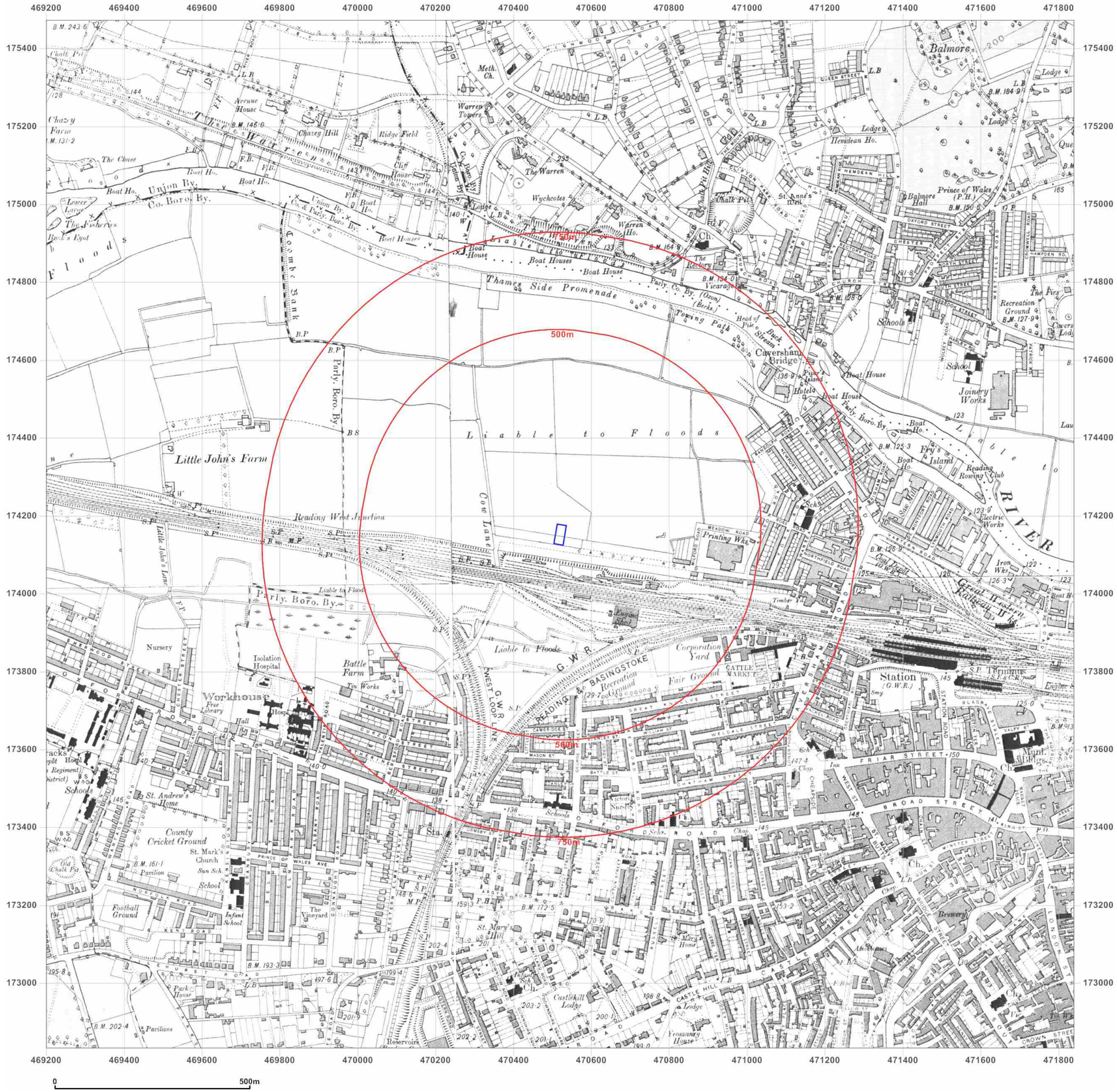

Groundsure INSIGHTS

Site Details:

124, CARDIFF ROAD,
READING, RG1 8NH

Client Ref: 20119027
Report Ref: GS-7281469
Grid Ref: 470519, 174152

Map Name: County Series

Map date: **1910-1913**

Scale: 1:10,560

Printed at: 1:10,560

N
W E
S

Surveyed 1877
Revised 1910
Edition N/A
Copyright N/A
Levelled N/A

Surveyed 1877
Revised 1910
Edition N/A
Copyright N/A
Levelled N/A

Surveyed 1877
Revised 1910
Edition N/A
Copyright N/A
Levelled N/A

Surveyed 1877
Revised 1910
Edition 1913
Copyright N/A
Levelled N/A

Powered by OS

Produced by
Groundsure Insights
T: 08444 159000
E: info@groundsure.com
W: www.groundsure.com

© Crown copyright and database rights 2018 Ordnance Survey 100035207

Production date: 16 November 2020

Map legend available at:
www.groundsure.com/sites/default/files/groundsure_legend.pdf

Groundsure INSIGHTS

Site Details:

124, CARDIFF ROAD,
READING, RG1 8NH

Client Ref: 20119027
Report Ref: GS-7281469
Grid Ref: 470519, 174152

Map Name: County Series

Map date: **1914**

Scale: 1:10,560

Printed at: 1:10,560

N
W E
S

Surveyed 1877
Revised 1910
Edition 1914
Copyright N/A
Levelled N/A

Surveyed N/A
Revised 1914
Edition 1913
Copyright N/A
Levelled N/A

Powered by OS

Produced by
Groundsure Insights
T: 08444 159000
E: info@groundsure.com
W: www.groundsure.com

© Crown copyright and database rights 2018 Ordnance Survey 100035207

Production date: 16 November 2020

Map legend available at:
www.groundsure.com/sites/default/files/groundsure_legend.pdf

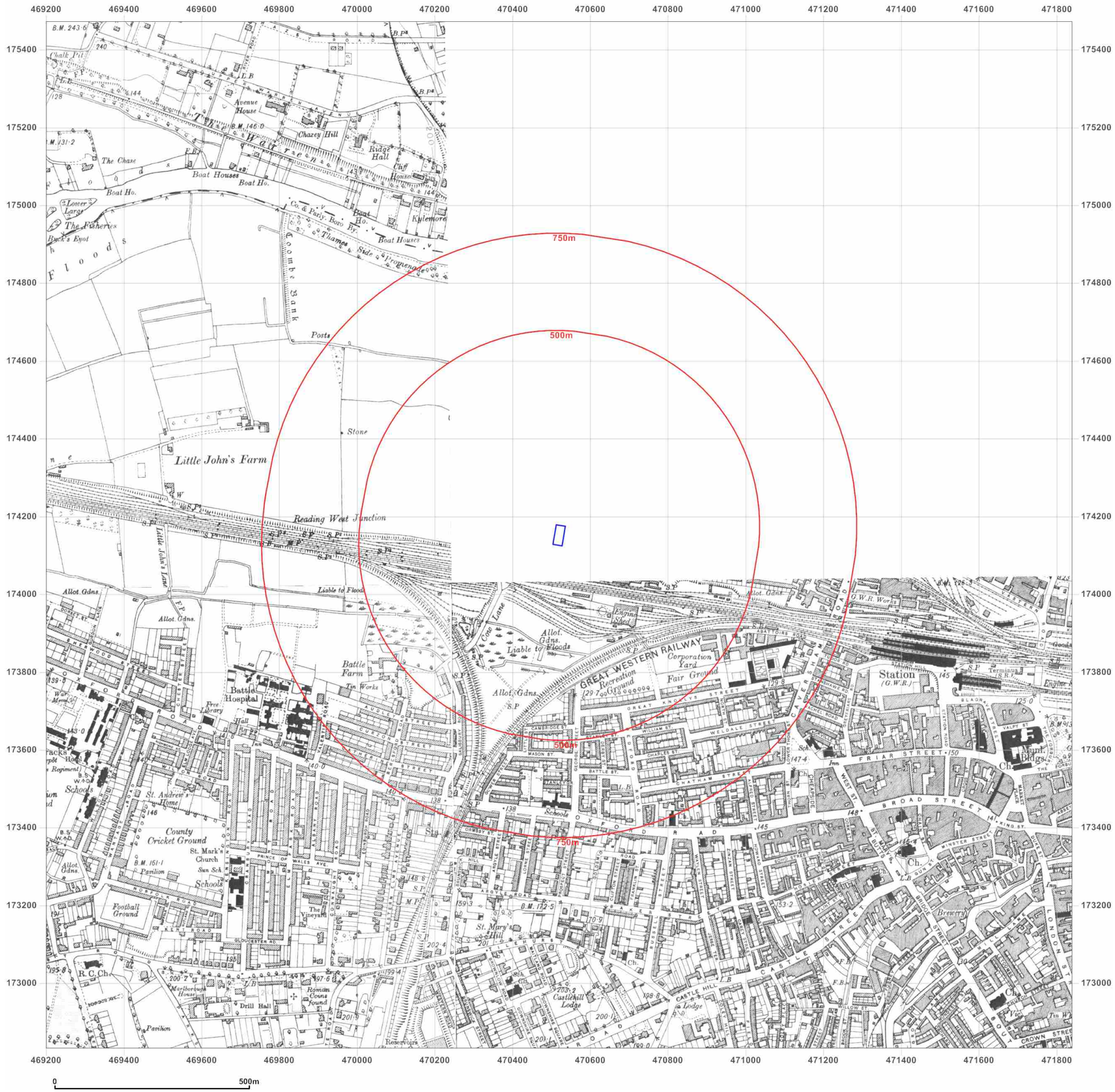

Groundsure INSIGHTS

Site Details:

124, CARDIFF ROAD,
READING, RG1 8NH

Client Ref: 20119027
Report Ref: GS-7281469
Grid Ref: 470519, 174152

Map Name: County Series

Map date: **1932-1933**

Scale: 1:10,560

Printed at: 1:10,560

N
W E
S

Surveyed 1877
Revised 1932
Edition N/A
Copyright N/A
Levelled N/A

Surveyed 1877
Revised 1932
Edition N/A
Copyright N/A
Levelled N/A

Surveyed 1877
Revised 1933
Edition N/A
Copyright N/A
Levelled N/A

Powered by OS

Produced by
Groundsure Insights
T: 08444 159000
E: info@groundsure.com
W: www.groundsure.com

© Crown copyright and database rights 2018 Ordnance Survey 100035207

Production date: 16 November 2020

Map legend available at:
www.groundsure.com/sites/default/files/groundsure_legend.pdf

Groundsure INSIGHTS

Site Details:

124, CARDIFF ROAD,
READING, RG1 8NH

Client Ref: 20119027
Report Ref: GS-7281469
Grid Ref: 470519, 174152

Map Name: County Series

Map date: **1938**

Scale: 1:10,560

Printed at: 1:10,560

N
W E
S

Surveyed N/A
Revised N/A
Edition 1938
Copyright N/A
Levelled N/A

Surveyed 1877
Revised 1938
Edition N/A
Copyright N/A
Levelled N/A

Surveyed 1877
Revised 1938
Edition N/A
Copyright N/A
Levelled N/A

Surveyed 1877
Revised 1938
Edition 1938
Copyright N/A
Levelled N/A

Powered by OS

Produced by
Groundsure Insights
T: 08444 159000
E: info@groundsure.com
W: www.groundsure.com

© Crown copyright and database rights 2018 Ordnance Survey 100035207

Production date: 16 November 2020

Map legend available at:
www.groundsure.com/sites/default/files/groundsure_legend.pdf

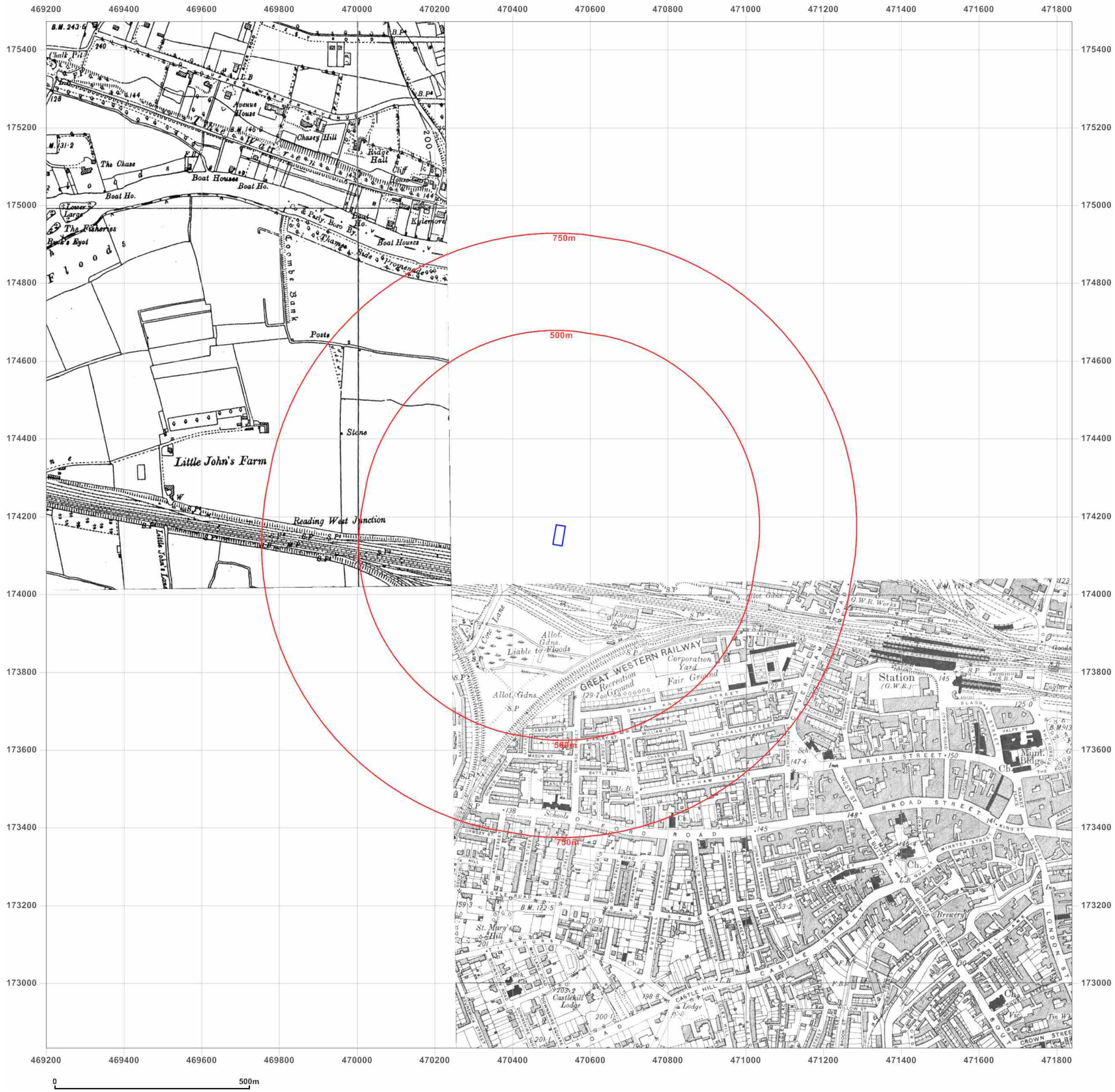

Groundsure INSIGHTS

Site Details:

124, CARDIFF ROAD,
READING, RG1 8NH

Client Ref: 20119027
Report Ref: GS-7281469
Grid Ref: 470519, 174152

Map Name: County Series

Map date: **1938**

Scale: 1:10,560

Printed at: 1:10,560

N
W E
S

Surveyed N/A
Revised N/A
Edition 1938
Copyright N/A
Levelled N/A

Surveyed 1877
Revised 1938
Edition N/A
Copyright N/A
Levelled N/A

Powered by OS

Produced by
Groundsure Insights
T: 08444 159000
E: info@groundsure.com
W: www.groundsure.com

© Crown copyright and database rights 2018 Ordnance Survey 100035207

Production date: 16 November 2020

Map legend available at:
www.groundsure.com/sites/default/files/groundsure_legend.pdf

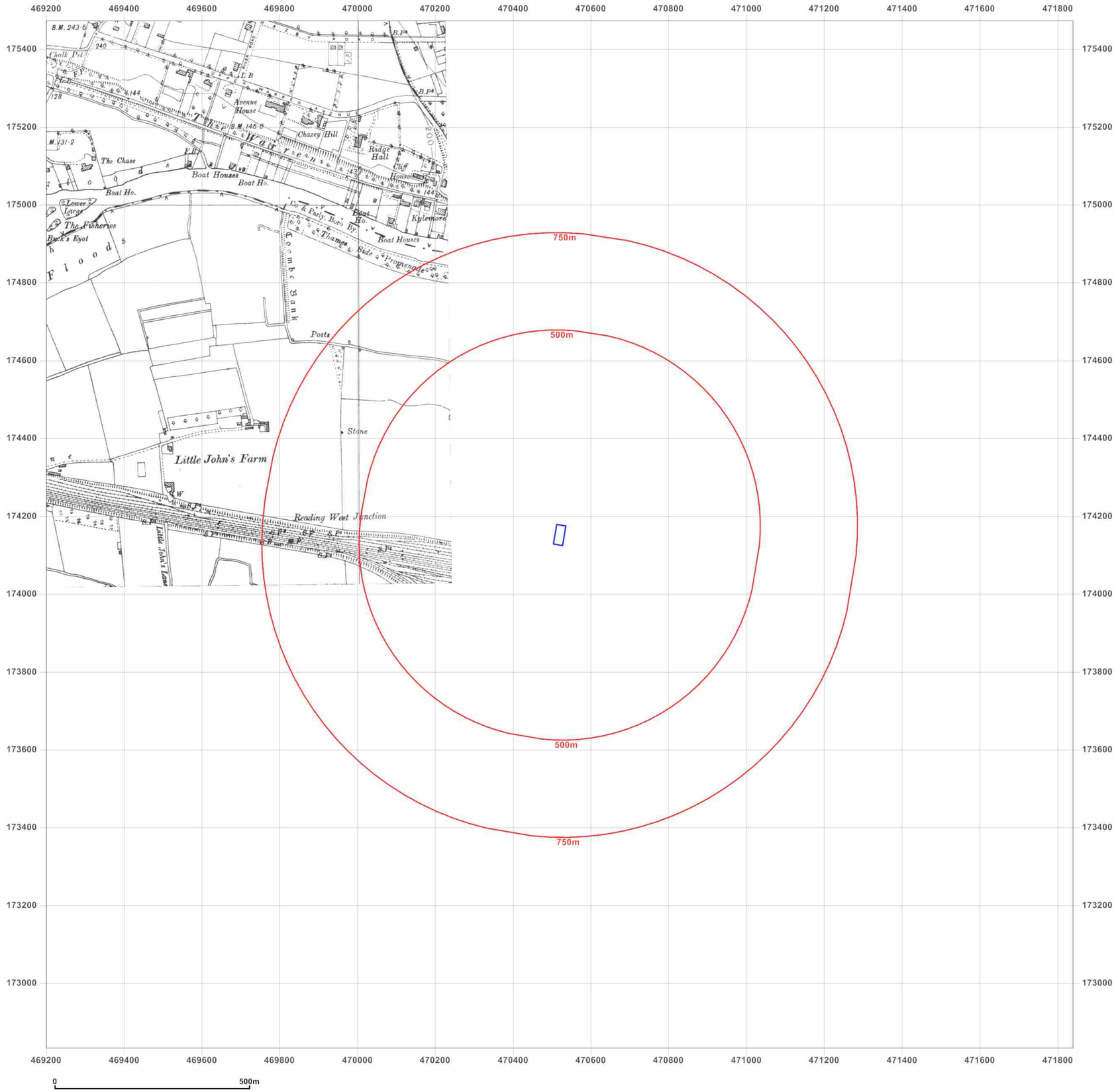

Groundsure INSIGHTS

Site Details:

124, CARDIFF ROAD,
READING, RG1 8NH

Client Ref: 20119027
Report Ref: GS-7281469
Grid Ref: 470519, 174152

Map Name: County Series

Map date: **1938**

Scale: 1:10,560

Printed at: 1:10,560

N
W E
S

Surveyed 1877
Revised 1938
Edition N/A
Copyright N/A
Levelled N/A



Powered by OS

Produced by
Groundsure Insights
T: 08444 159000
E: info@groundsure.com
W: www.groundsure.com

© Crown copyright and database rights 2018 Ordnance Survey 100035207

Production date: 16 November 2020

Map legend available at:
www.groundsure.com/sites/default/files/groundsure_legend.pdf