SYNTEGRA CONSULTING

45 Tilehurst Road, Reading

Air Quality Assessment

January 2022

Ref: 21-8519

Quality Standards Control

The signatories below verify that this document has been prepared in accordance with our quality control requirements. These procedures do not affect the content and views expressed by the originator.

This document must only be treated as a draft unless it has been signed by the originators and approved by a director.

Revision	-
Date	21/01/2022
Prepared by	M Smith
Checked by	M Chapman
Authorised by	M Chapman

Limitations

Syntegra Consulting Ltd ("SC") has prepared this report for the sole use of the client in accordance with the agreement under which our services were performed. No other warranty, expressed or implied, is made as to the professional advice included in this report or any other services provided by SC.

The conclusions and recommendations contained in this report are based upon information provided by others and upon the assumption that all relevant information has been provided by those parties from whom it has been requested and that such information is accurate. Information obtained by SC has not been independently verified by SC, unless otherwise stated in the report.

The methodology adopted, and the sources of information used by SC in providing its services are outlined in this report. The work described in this report was undertaken in **January 2022** and is based on the conditions encountered and the information available during the said period. The scope of this report and the services are accordingly factually limited by these circumstances.

This report was generated based on the provided drawings and building information assumptions. Although every effort has been made to provide accurate content within this report, SC makes no warranty or assumes no legal liability or responsibility for the accuracy or completeness of information contained in this report.

Where assessments of works or costs identified in this report are made, such assessments are based upon the information available at the time and where appropriate are subject to further investigations or information which may become available.

SC disclaim any undertaking or obligation to advise any person of any change in any matter affecting the report, which may come or be brought to SC's attention after the date of the report.

Certain statements made in the report that are not historical facts may constitute estimates, projections, or other forward-looking statements and even though they are based on reasonable assumptions as of the date of the report, such forward-looking statements by their nature involve risks and uncertainties that could cause actual results to differ materially from the results predicted. SC specifically does not guarantee or warrant any estimate or projections contained in this report.

Costs may vary outside the ranges quoted. Whilst cost estimates are provided for individual issues in this report these are based upon information at the time which can be incomplete. Cost estimates for such issues may therefore vary from those provided. Where costs are supplied, these estimates should be considered in aggregate only. No reliance should be made in relation to any division of aggregate costs, including in relation to any issue, site, or other subdivision.

No allowance has been made for changes in prices or exchange rates or changes in any other conditions which may result in price fluctuations in the future. Where assessments of works or costs necessary to achieve compliance have been made, these are based upon measures which, in SC's experience, could normally be negotiated with the relevant authorities under present legislation and enforcement practice, assuming a pro-active and reasonable approach by site management.

Forecast cost estimates do not include such costs associated with any negotiations, appeals or other non- technical actions associated with the agreement on measures to meet the requirements of the authorities, nor are potential business loss and interruption costs considered that may be incurred as part of any technical measures.

Copyright

© This report is the copyright of SC. Any unauthorised reproduction or usage by any person other than the addressee is strictly prohibited.

1. INTRODUCTION 5
Background 5
Site Location and Context 5

2. LEGISLATION AND POLICY 6
UK Legislation 6
Local Air Quality Management 7
Dust Legislation 8
National Planning Policy 8
National Planning Practice Guidance 9
Local Planning Policy 10

3. BASELINE 11
Local Air Quality Management 11
Air Quality Monitoring 11
Background Pollutant Concentrations 12
Sensitive Receptors 12

4. METHODOLOGY 13
Introduction 13
Construction Phase Fugitive Dust Emissions 13
Step 1 13
Step 2 14
Step 3 19
Step 4 19
Operation Phase Road Vehicle Exhaust Emission Assessment 19

5. ASSESSMENT 24
Construction Phase Fugitive Dust Emissions 24
Step 1 25
Step 2 26
Step 3 29
Step 4 33
Operational Phase Road Vehicle Exhaust Emission Assessment 33

6. CONCLUSION 35

7. FIGURES 36

8. APPENDIX 41

Limitations and Assumptions 41

Traffic Data 41

Verification 42

1. Introduction

Background

This report has been prepared to support the planning application at 45 Tilehurst Road, Reading.

The proposed development has the potential to cause air quality impacts at sensitive locations during the construction and operational phases, as well as expose future occupants to elevated pollution levels. As such, an air quality assessment was required to determine baseline conditions at the site, consider its suitability for the proposed end-use and assess potential effects associated with the scheme.

Site Location and Context

The site is located on land at 45 Tilehurst Road, Reading, at approximate National Grid Reference (NGR): 470182, 173038. Reference should be made to Figure 1 for a map of the site and surrounding area.

The proposals comprise the construction of 8 residential units in 2 blocks on a plot of land which is currently disused residential.

The development has the potential to cause impacts at sensitive locations. These may include fugitive dust emissions associated with construction works and road traffic exhaust emissions from vehicles travelling to and from the site during the operational phase. Further to this, the proposals may introduce future occupants to any existing air quality issues at the site. An air quality assessment was therefore undertaken to determine baseline conditions, consider location suitability for the proposed end-use and consider potential effects because of the proposals. This is detailed in the following report.

2. Legislation and Policy

UK Legislation

The Air Quality Standards Regulations (2010) came into force on 11th June 2010 and include Air Quality Limit Values (AQLVs) for the following pollutants:

- NO_2;
- Sulphur dioxide;
- Lead;
- Particulate matter with an aerodynamic diameter of less than 10µm (PM_{10});
- Particulate matter with an aerodynamic diameter of less than 2.5µm;
- Benzene; and,
- Carbon monoxide.

Target Values were also provided for an additional 5 pollutants. These include:

- Ozone;
- Arsenic;
- Cadmium;
- Nickel; and,
- Benzo(a)pyrene.

Part IV of the Environment Act (1995) requires UK Government to produce a national Air Quality Strategy (AQS) which contains standards, objectives, and measures for improving ambient air quality. The most recent AQS was produced by the Department for Environment, Food and Rural Affairs (DEFRA) and published in July 2007[1]. The AQS sets out Air Quality Objectives (AQOs) that are maximum ambient pollutant concentrations that are not to be exceeded either without exception or with a permitted number of exceedances over a specified timescale. These are generally in line with the AQLVs, although the requirements for the determination of compliance vary.

Table 1 presents the AQOs for pollutants considered within this assessment.

Table 1: Air Quality Objectives

Pollutant	Air Quality Objective	
	Concentration (µg/m³)	Averaging Period
NO_2	40	Annual mean
	200	1-hour mean, not to be exceeded on more than 18 occasions per annum
PM_{10}	40	Annual mean
	50	24-hour mean, not to be exceeded on more than 35 occasions per annum

[1] The AQS for England, Scotland, Wales and Northern Ireland, DEFRA, 2007.

Table 2 summarises the advice provided in DEFRA guidance[2] on where the AQOs for pollutants considered within this report apply.

Table 2: Examples of Where the Air Quality Objectives Apply

Averaging Period	Objective Should Apply At	Objective Should Not Apply At
Annual mean	All locations where members of the public might be regularly exposed Building façades of residential properties, schools, hospitals, care homes etc.	Building façades of offices or other places of work where members of the public do not have regular access Hotels, unless people live there as their permanent residence Gardens of residential properties Kerbside sites (as opposed to locations at the building façade), or any other location where public exposure is expected to be short term
24-hour mean	All locations where the annual mean objective would apply, together with hotels Gardens of residential properties	Kerbside sites (as opposed to locations at the building façade), or any other location where public exposure is expected to be short term
1-hour mean	All locations where the annual mean and 24 and 8-hour mean objectives apply. Kerbside sites (for example, pavements of busy shopping streets) Those parts of car parks, bus stations and railway stations etc which are not fully enclosed, where members of the public might reasonably be expected to spend one hour or more Any outdoor locations where members of the public might reasonably be expected to spend one hour or longer	Kerbside sites where the public would not be expected to have regular access

Local Air Quality Management

Under Section 82 of the Environment Act (1995) (Part IV) Local Authorities (LAs) are required to periodically review and assess air quality within their area of jurisdiction under the system of Local Air Quality Management (LAQM). This Review and Assessment of air quality involves comparing present and likely future pollutant concentrations against the AQOs.

[2] Local Air Quality Management Technical Guidance (TG16), DEFRA, 2018.

If it is predicted that levels at locations of relevant exposure, as summarised in Table 2, are likely to be exceeded, the LA is required to declare an Air Quality Management Area (AQMA). For each AQMA the LA is required to produce an Air Quality Action Plan, the objective of which is to reduce pollutant concentrations in pursuit of the AQOs.

Dust Legislation

The main requirements with respect to dust control from industrial or trade premises not regulated under the Environmental Permitting (England and Wales) Regulations (2016) and subsequent amendments, such as construction sites, is that provided in Section 79 of Part III of the Environmental Protection Act (1990). The Act defines nuisance as:

> *"any dust, steam, smell or other effluvia arising on industrial, trade or business premises and being prejudicial to health or a nuisance."*

Enforcement of the Act, regarding nuisance, is currently under the jurisdiction of the local Environmental Health Department, whose officers are deemed to provide an independent evaluation of nuisance. If the LA is satisfied that a statutory nuisance exists, or is likely to occur or happen again, it must serve an Abatement Notice under Part III of the Environmental Protection Act (1990). Enforcement can insist that there be no dust beyond the boundary of the works. The only defence is to show that the process to which the nuisance has been attributed and its operation are being controlled according to best practicable means.

National Planning Policy

The National Planning Policy Framework[3] (NPPF) was revised in July 2021 and sets out the Government's planning policies for England and how these are expected to be applied. This revised Framework replaces the previous National Planning Policy Framework published in March 2012, revised in July 2018, and updated in February 2019.

The purpose of the planning system is to contribute to the achievement of sustainable development. To ensure this, the NPPF recognises 3 overarching objectives, including the following of relevance to air quality:

> *"c) An environmental objective - to protect and enhance our natural, built and historic environment; including making effective use of land, improving biodiversity, using natural resources prudently, minimising waste and pollution, and mitigating and adapting to climate change, including moving to a low carbon economy."*

Chapter 15 of the NPPF details objectives in relation to conserving and enhancing the natural environment. It states that:

> *"Planning policies and decisions should contribute to and enhance the natural and local environment by:*

[3] NPPF, Ministry of Housing, Communities and Local Government, 2019.

> *[…]*
> *e) preventing new and existing development from contributing to, being put at unacceptable risk from, or being adversely affected by, unacceptable levels of soil, air, water or noise pollution or land instability. Development should, wherever possible, help to improve local environmental conditions such as air and water quality […]"*

The NPPF specifically recognises air quality as part of delivering sustainable development and states that:

> *"Planning policies and decisions should sustain and contribute towards compliance with relevant limit values or national objectives for pollutants, considering the presence of Air Quality Management Areas and Clean Air Zones, and the cumulative impacts from individual sites in local areas. Opportunities to improve air quality or mitigate impacts should be identified, such as through traffic and travel management, and green infrastructure provision and enhancement. So far as possible these opportunities should be considered at the plan-making stage, to ensure a strategic approach and limit the need for issues to be reconsidered when determining individual applications. Planning decisions should ensure that any new development in Air Quality Management Areas and Clean Air Zones is consistent with the local Air Quality Action Plan."*

The implications of the NPPF have been considered throughout this assessment.

National Planning Practice Guidance

The National Planning Practice Guidance[4] (NPPG) web-based resource was launched by the Department for Communities and Local Government on 6th March 2014 and updated on 1st November 2019 to support the NPPF and make it more accessible. The air quality pages are summarised under the following headings:

1. What air quality considerations does planning need to address?
2. What is the role of plan-making about air quality?
3. Are air quality concerns relevant to neighbourhood planning?
4. What information is available about air quality?
5. When could air quality considerations be relevant to the development management process?
6. What specific issues may need to be considered when assessing air quality impacts?
7. How detailed does an air quality assessment need to be?
8. How can an impact on air quality be mitigated?

These were reviewed and the relevant guidance considered as necessary throughout the undertaking of this assessment.

[4] https://www.gov.uk/guidance/air-quality--3.

Local Planning Policy

The Local Plan for Reading Borough Council (RBC) is Reading Borough Local Plan 2019. It provides the legal Framework for the development and use of land within the borough for the period up to 2036. A review of the document indicated the following main policy in relation to air quality that is relevant to the assessment:

"EN15: Air Quality

Development should have regard to the need to improve air quality and reduce the effects of poor air quality.

i. *Development that would detrimentally affect air quality will not be permitted unless the effect is to be mitigated. The following criteria should be taken into account: • Whether the proposal, including when combined with the cumulative effect of other developments already permitted, would worsen air quality;*
   - *Whether the development is within, or accessed via, an Air Quality Management Area; and*
   - *Whether it can be demonstrated that a local worsening in air quality that would not detrimentally affect human health, or the environment would be offset by an overall improvement in air quality, for instance through reduction in the need to travel.*
   - *Where a development would introduce sensitive uses (such as residential, schools and nurseries, hospitals, care facilities) into, or intensify such uses within, an Air Quality Management Area, detrimental effects on that use will be mitigated. Mitigation measures should be detailed in any planning application. If there are significant detrimental effects that cannot be mitigated, the application should be refused.*

ii. *Where required, planning obligations will be used to secure contributions to measures to tackle poor air quality or for air quality monitoring."*

The implications of this policy were taken into consideration throughout the undertaking of the assessment.

3. Baseline

Existing air quality conditions in the vicinity of the proposed development site were identified to provide a baseline for the assessment. These are detailed in the following Sections.

Local Air Quality Management

As required by the Environment Act (1995), RBC has undertaken a Review and Assessment of air quality within their area of jurisdiction. This process has indicated that annual mean concentrations of NO_2 are above the AQO within the borough. As such, one AQMA has been declared. This is described as follows:

> *" An area covering Reading Town Centre, areas along the major radial roads routes into Reading (including J11 of the M4) and along the railway lines where they pass through built-up areas."*

The development is located within the AQMA. As such, there is the potential for vehicles travelling to and from the site to increase pollution levels in this sensitive area, as well as the exposure of future residents to poor air quality. These issues have been considered throughout the assessment.

RBC has concluded that concentrations of all other pollutants considered within the AQS are currently below the relevant AQOs. As such, no further AQMAs have been designated.

Air Quality Monitoring

Monitoring of pollutant concentrations is undertaken by RBC throughout their area of jurisdiction. Annual mean NO_2 results recorded in the vicinity of the development taken from readily available information online are shown in Table 3. Exceedances of the relevant AQOs are shown in **bold**.

Table 3: Monitoring Results - NO_2

Monitoring Site		Distance to Site (Km)	Monitor Type	Data Capture (a) (%)	Monitored NO_2 Concentration (µg/m^3)		
					2017	2018	2019
MS1	252 Oxford Road	0.48	Roadside DT	100	34	34	31
MS2	327 Oxford Road	0.46	Roadside DT	100	**40**	39	34
MS3	281 Oxford Road	0.42	Roadside DT	100	**45**	**42**	36
MS4	10 Trinity Place	0.69	Roadside DT	100	29	32	26
MS5	165 Oxford Road	0.64	Roadside DT	100	**47**	**42**	37
MS6	Blenheim Terrace, Castle Hill	0.89	Roadside DT	100	39	33	34
MS7	128 Castle Hill	0.82	Roadside DT	92	**46**	**42**	39
MS8	162a Castle Hill	0.67	Roadside DT	92	35	35	34
(a) For Latest year presented							

Monitoring Site	Distance to Site (Km)	Monitor Type	Data Capture (a) (%)	Monitored NO_2 Concentration (µg/m³)		
				2017	2018	2019
(b) DT = Diffusion Tube						

As shown in Table 3, NO_2 concentrations at the monitoring sites closest to the proposed development site are below the relevant AQO is 2019. It is expected the proposed development site will experience similar NO_2 concentrations than the monitored sites.

The Council do not undertake PM_{10} monitoring within the vicinity of the site.

Background Pollutant Concentrations

Predictions of background pollutant concentrations on a 1km-by-1km grid basis have been produced by DEFRA for the entire of the UK to assist LAs in their Review and Assessment of air quality. The proposed development site is in grid square NGR: 470500, 173500. Data for this location was downloaded from the DEFRA website[5] for the purpose of this assessment and is summarised in Table 4.

Table 4: Background Pollutant Concentrations

Pollutant	Predicted Background Concentration (µg/m³)	
	2019	2023
NO_2	22.29	19.79
PM_{10}	17.44	16.48

As shown in Table 4, predicted background NO_2 and PM_{10} concentrations are below the relevant AQOs at the development site.

Sensitive Receptors

A sensitive receptor is defined as any location which may be affected by changes in air quality because of a development. These have been defined for dust and road vehicle exhaust emission impacts in the following Sections.

[5] http://uk-air.defra.gov.uk/data/laqm-background-maps?year=2018.

4. Methodology

Introduction

The proposed development has the potential to cause air quality impacts during the construction and operational phases, as well as expose future occupants to elevated pollution levels. These factors were assessed in accordance with the following methodology.

Construction Phase Fugitive Dust Emissions

There is the potential for fugitive dust emissions to occur because of construction phase activities. These have been assessed in accordance with the methodology outlined within the Institute of Air Quality Management (IAQM) document 'Guidance on the Assessment of Dust from Demolition and Construction V1.1'[6]

Activities on the proposed construction site have been divided into 4 types to reflect their different potential impacts. These are:

- Demolition;
- Earthworks;
- Construction; and,
- Trackout.

The potential for dust emissions was assessed for each activity that is likely to take place and considered 3 separate dust effects:

- Annoyance due to dust soiling;
- Harm to ecological receptors; and
- The risk of health effects due to a significant increase in exposure to PM_{10}.

The assessment steps are detailed below.

Step 1

Step 1 screens the requirement for a more detailed assessment. Should human receptors be identified within 350m of the boundary or 50m from the construction vehicle route up to 500m from the site entrance, then the assessment proceeds to Step 2. Additionally, should ecological receptors be identified within 50m of the site or the construction vehicle route, then the assessment also proceeds to Step 2.

Should sensitive receptors not be present within the relevant distances then **negligible** impacts would be expected and further assessment is not necessary.

[6] Guidance on the Assessment of Dust from Demolition and Construction V1.1, IAWM, 2016

Step 2

Step 2 assesses the risk of potential dust impacts. A site is allocated a risk category based on 2 factors:

- The scale and nature of the works, which determines the magnitude of dust arising as: small, medium, or large (Step 2A); and,
- The sensitivity of the area to dust impacts, which can be defined as low, medium, or high sensitivity (Step 2B).

The 2 factors are combined in Step 2C to determine the risk of dust impacts without mitigation applied.

Step 2A defines the potential magnitude of dust emission through the construction phase. The relevant criteria are summarised in Table 5.

Table 5: Construction Dust - Magnitude of Emission

Magnitude	Activity	Criteria
Large	Demolition	Total volume of building to be demolished greater than 50,000m^3 Potentially dusty material (e.g., concrete) On site crushing and screening Demolition activities more than 20m above ground level
	Earthworks	Total site area greater than 10,000m^2 Potentially dusty soil type (e.g., clay, which will be prone to suspension when dry due to small particle size) More than 10 heavy earth moving vehicles active at any one time Formation of bunds greater than 8m in height More than 100,000 tonnes of material moved
	Construction	Total building volume greater than 100,000m^3 On site concrete batching Sandblasting
	Trackout	More than 50 Heavy-Duty Vehicle (HDV) trips per day Potentially dusty surface material (e.g., high clay content) Unpaved road length greater than 100m
Medium	Demolition	Total volume of building to be demolished between 20,000m^3 and 50,000m^3 Potentially dusty construction material Demolition activities 10m to 20m above ground level
	Earthworks	Total site area 2,500m^2 to 10,000m^2 Moderately dusty soil type (e.g., silt) 5 to 10 heavy earth moving vehicles active at any one time Formation of bunds 4m to 8m in height

Magnitude	Activity	Criteria
		Total material moved 20,000 tonnes to 100,000 tonnes
	Construction	Total building volume 25,000m^3 to 100,000m^3 Potentially dusty construction material (e.g., concrete) On site concrete batching
	Trackout	10 to 50 HDV trips per day Moderately dusty surface material (e.g., high clay content) Unpaved road length 50m to 100m
Small	Demolition	Total volume of building to be demolished less than 20,000m^3 Construction material with low potential for dust release (e.g., metal cladding or timber) Demolition activities less than 10m above ground and during wetter months
	Earthworks	Total site area less than 2,500m^2 Soil type with large grain size (e.g., sand) Less than 5 heavy earth moving vehicles active at any one time Formation of bunds less than 4m in height Total material moved less than 20,000 tonnes Earthworks during wetter months
	Construction	Total building volume less than 25,000m^3 Construction material with low potential for dust release (e.g., metal cladding or timber)
	Trackout	Less than 10 HDV trips per day Surface material with low potential for dust release Unpaved road length less than 50m

Step 2B defines the sensitivity of the area around the development to potential dust impacts. The influencing factors are shown in Table 6.

Table 6: Construction Dust - Examples of Factors Defining Sensitivity of an Area

Receptor Sensitivity	Examples	
	Human Receptors	**Ecological Receptors**
High	Users expect of high levels of amenity High aesthetic or value property People expected to be present continuously for extended periods of time Locations where members of the public are exposed over a time relevant to the AQO for PM_{10}. e.g., residential properties, hospitals, schools, and residential care homes	Internationally or nationally designated site e.g., Special Area of Conservation
Medium	Users would expect to enjoy a reasonable level of amenity Aesthetics or value of their property could be diminished by soiling People or property wouldn't reasonably be expected to be present here continuously or regularly for extended periods as part of the normal pattern of use of the land e.g., parks and places of work	Nationally designated site e.g., Sites of Special Scientific Interest
Low	Enjoyment of amenity would not reasonably be expected Property would not be expected to be diminished in appearance Transient exposure, where people would only be expected to be present for limited periods. e.g., public footpaths, playing fields, shopping streets, farmland, short term car parks and roads	Locally designated site e.g., Local Nature Reserve

The guidance also provides the following factors to consider when determining the sensitivity of an area to potential dust impacts:

- Any history of dust generating activities in the area;
- The likelihood of concurrent dust generating activity on nearby sites;
- Any pre-existing screening between the source and receptors;
- Any conclusions drawn from analysing local meteorological data which accurately represent the area; and if relevant the season during which works will take place;
- Any conclusions drawn from local topography;
- Duration of the potential impact, as a receptor may become more sensitive over time; and,
- Any known specific receptor sensitivities which go beyond the classifications given in the document.

These factors were considered during the undertaking of the assessment.

The criteria for determining the sensitivity of the area to dust soiling effects on people and property is summarised in Table 7.

Table 7: Construction Dust - Sensitivity of the Area to Dust Soiling Effects on People and Property

Receptor Sensitivity	Number of Receptors	Distance from the Source (m)			
		Less than 20	Less than 50	Less than 100	Less than 350
High	More than 100	High	High	Medium	Low
	10 - 100	High	Medium	Low	Low
	1 - 10	Medium	Low	Low	Low
Medium	More than 1	Medium	Low	Low	Low
Low	More than 1	Low	Low	Low	Low

Table 8 outlines the criteria for determining the sensitivity of the area to human health impacts.

Table 8: Construction Dust - Sensitivity of the Area to Human Health Impacts

Receptor Sensitivity	Annual Mean PM_{10} Concentration	Number of Receptors	Distance from the Source (m)				
			Less than 20	Less than 50	Less than 100	Less than 200	Less than 350
High	Greater than 32µg/m^3	More than 100	High	High	High	Medium	Low
		10 - 100	High	High	Medium	Low	Low
		1 - 10	High	Medium	Low	Low	Low
	28 - 32µg/m^3	More than 100	High	High	Medium	Low	Low
		10 - 100	High	Medium	Low	Low	Low
		1 - 10	High	Medium	Low	Low	Low
	24 - 28µg/m^3	More than 100	High	Medium	Low	Low	Low
		10 - 100	High	Medium	Low	Low	Low
		1 - 10	Medium	Low	Low	Low	Low
	Less than 24µg/m^3	More than 100	Medium	Low	Low	Low	Low
		10 - 100	Low	Low	Low	Low	Low
		1 - 10	Low	Low	Low	Low	Low
Medium	-	More than 10	High	Medium	Low	Low	Low
		1 - 10	Medium	Low	Low	Low	Low
Low	-	More than 1	Low	Low	Low	Low	Low

Table 9 outlines the criteria for determining the sensitivity of the area to ecological impacts.

Table 9: Construction Dust - Sensitivity of the Area to Ecological Impacts

Receptor Sensitivity	Distance from the Source (m)	
	Less than 20	Less than 50
High	High	Medium
Medium	Medium	Low
Low	Low	Low

Step 2C combines the dust emission magnitude with the sensitivity of the area to determine the risk of unmitigated impacts. Table 10 outlies the risk category from demolition activities.

Table 10: Construction Dust - Dust Risk Category from Demolition Activities

Receptor Sensitivity	Dust Emission Magnitude		
	Large	Medium	Small
High	High	Medium	Medium
Medium	High	Medium	Low
Low	Low	Low	Negligible

Table 11 outlines the risk category from earthworks and construction activities.

Table 11: Construction Dust - Dust Risk Category from Earthworks and Construction Activities

Receptor Sensitivity	Dust Emission Magnitude		
	Large	Medium	Small
High	High	Medium	Low
Medium	Medium	Medium	Low
Low	Low	Low	Negligible

Table 12 outlines the risk category from trackout activities.

Table 12: Construction Dust - Dust Risk Category from Trackout Activities

Receptor Sensitivity	Dust Emission Magnitude		
	Large	Medium	Small
High	High	Medium	Low
Medium	Medium	Low	Negligible
Low	Low	Low	Negligible

Step 3

Step 3 requires the identification of site-specific mitigation measures within the IAQM guidance[7] to reduce potential dust impacts based upon the relevant risk categories identified in Step 2. For sites with **negligible** risk, mitigation measures beyond those required by legislation are not required. However, additional controls may be applied as part of good practice.

Step 4

Once the risk of dust impacts has been determined and the appropriate mitigation measures identified, the final Step is to determine the significance of any residual impacts. For almost all construction activity, the aim should be to control effects using effective mitigation. Experience shows that this is normally possible. Hence the residual effect will normally be **not significant**.

Operation Phase Road Vehicle Exhaust Emission Assessment

The proposed development has the potential to affect existing air quality because of road traffic exhaust emissions associated with vehicles travelling to and from the site, as well as expose future occupants to elevated pollution levels.

Potential Development Impacts

The development proposals have been screened against the IAQM indicative criteria for requiring an air quality assessment.

1. A change in Light-Duty Vehicle[8] (LDV) traffic flows on local roads with relevant receptors
   - more than 100 Annual Average Daily Traffic (AADT) within or adjacent to an AQMA
   - more than 500 AADT elsewhere

2. A change in HDV[9] flows on local roads with relevant receptors
   - more than 25 AADT within or adjacent to an AQMA
   - more than 100 AADT elsewhere

3. A change in the alignment of roads by 5m or more and the road is within an AQMA

4. Introduction of a new junction or remove an existing junction near to relevant receptors
   - Applies to junctions that cause traffic to significantly change vehicle accelerate/decelerate, e.g., traffic lights, or roundabouts.

5. Introduce or change a bus station
   - Where bus flows will change by:
     (a) more than 25 AADT within or adjacent to an AQMA
     (b) more than 100 AADT elsewhere

[7] Guidance on the Assessment of Dust from Demolition and Construction V1.1, IAQM, 2016.

[8] Cars and small vans <3.5t gross vehicle weight

[9] Goods vehicles + buses >3.5t gross vehicle weight

6. Has an underground car park with an extraction system within 20 m of a relevant receptor. Coupled with the car park having more than 100 movements per day (total in and out).

7. Has one or more substantial combustion processes, where there is a risk of impacts at relevant receptors.
    - includes combustion plant associated with standby emergency generators (typically associated with centralised energy centers) and shipping.

Where IAQM indicative criteria for requiring an air quality assessment was met, potential impacts were defined by predicting pollutant concentrations at sensitive locations using Design Manual for Roads and Bridges (DMRB)[10] and/or ADMS-Road's dispersion modelling.

Where necessary, locations sensitive to potential changes in pollutant concentrations were identified within 200m of the highway network following the guidance provided within DMRB on the likely limits of pollutant dispersion from road sources. The criteria provided within DEFRA guidance[11] on where the AQOs apply, as summarised in Table 2, was utilised to determine appropriate receptor positions.

Reference should be made to the Appendix for assessment input data and details of the verification process.

Dispersion Modelling Input Data

Dispersion modelling was undertaken using the ADMS-Road's dispersion model (version 5.0.0.1). ADMS-Roads are developed by Cambridge Environmental Research Consultants (CERC) and is routinely used throughout the world for the prediction of pollutant dispersion from road sources. Modelling predictions from this software package are accepted within the UK by the Environment Agency and DEFRA.

The model needs input data that details the following parameters:

- Assessment area;
- Traffic flow data;
- Vehicle emission factors;
- Spatial co-ordinates of emissions;
- Street canyon parameters;
- Street width;
- Meteorological data;
- Roughness length (z_0); and
- Monin-Obukhov length.

These are detailed in the Appendix.

[10] DMRB Volume 11, Section 3, Part 1, LA 105, Highways England, 2019.

[11] Local Air Quality Management Technical Guidance (TG16), DEFRA, 2018.

Traffic Flow Data

Traffic data for use in the assessment, including 24-hour AADT flows and fleet composition, was obtained from the DfT. The DfT data is deemed as being a suitable source of data for air quality assessments and is therefore considered to provide a reasonable estimate of traffic flows in the vicinity of the site.

2019 baseline traffic data were projected using the traffic growth projection factor derived by the Department for Transport (DfT)'S TEMPro model. Road widths were estimated from aerial photography and UK highway design standards.

Emission Factors

Emission factors for each link were calculated using the relevant traffic flows and the Emissions Factor Toolkit (version 10.1). This has been produced by DEFRA and incorporates COPERT 5 vehicle emission factors and fleet information.

Meteorological Data

Meteorological data used in the assessment was taken from Cippenham meteorological station from 1st January 2019 to 31st December 2019 (inclusive). Cippenham meteorological station is found at NGR: 494281, 179475, which is approximately 25km east of the proposed development. It is expected that conditions would be similar over this magnitude. The data was therefore considered suitable for an assessment of this nature.

Reference should be made to Figure 3 for a wind rose of utilised meteorological data.

Roughness Length

The z_0 is a modelling parameter applied to allow consideration of surface height roughness elements. A z_0 of 1m was used to describe the modelling extents. This value of z_0 is considered right for the morphology of the area and is suggested within ADMS-Roads as being suitable for 'cities and woodlands'.

A z_0 of 0.3259m was used to describe the meteorological site. This value of z_0 is considered right for the morphology of the area and was provided by the meteorological data file.

Monin-Obukhov Length

The Monin-Obukhov length supplies a measure of the stability of the atmosphere. A minimum Monin-Obukhov length of 30m was used to describe the modelling extents. This value is considered right for the nature of both areas and is suggested within ADMS-Roads as being suitable for 'cities and large towns'.

A minimum Monin-Obukhov length of 22.5911m was used to describe the meteorological site. This value of z_0 is considered right for the morphology of the area and was provided by the meteorological data file.

Background Concentrations

Annual mean NO_2 and PM_{10} background concentrations for use in the assessment were obtained from the DEFRA mapping study for the grid square containing the development site, as shown in Table 4.

NOx to NO_2 Conversion

Predicted annual mean NO_x concentrations were converted to NO_2 concentrations using the spreadsheet (version 8.1) provided by DEFRA, which is the method detailed within DEFRA guidance[12].

Impact Significance

The significance of predicted air quality impacts was determined following the guidance provided within the IAQM document 'Land-Use Planning & Development Control: Planning for Air Quality'[13]. Using this methodology impacts were defined based on the interaction between the predicted pollutant concentration in the Do Something (DS) or With Development scenario and the magnitude of change between the Do Minimum (DM) or Without Development and DS scenarios, as outlined in Table 13.

Table 13: Significance of Road Vehicle Exhaust Emissions Impact

Concentration at Receptor in Assessment Year	Predicted Concentration Change as a Proportion of AQO (%)			
	1	2 - 5	6 - 10	> 10
75% or less of AQO	Negligible	Negligible	Slight	Moderate
76 - 94% of AQO	Negligible	Slight	Moderate	Moderate
95 - 102% of AQO	Slight	Moderate	Moderate	Substantial
103 - 109% of AQO	Moderate	Moderate	Substantial	Substantial
110% or more of AQO	Moderate	Substantial	Substantial	Substantial

The matrix shown in Table 13 is intended to be used by rounding the change in percentage pollutant concentration to whole numbers, which makes it clearer which cell the impact falls within. It should be noted that changes of 0%, i.e., less than 0.5%, are described as **negligible**.

Following the prediction of impacts at discrete receptor locations, the IAQM document[14] provides guidance on determining the overall air quality impact significance of the operation of a development. The following factors are identified for consideration by the assessor:

- The existing and future air quality in the absence of the development;
- The extent of current and future population exposure to the impacts; and

[12] DEFRA, Technical Guidance 2016 (LAQM.TG (16)), DEFRA, 2018.

[13] Land-Use Planning & Development Control: Planning for Air Quality, IAQM, 2017.

[14] Land-Use Planning & Development Control: Planning for Air Quality, IAQM, 2017.

- The influence and validity of any assumptions adopted when undertaking the prediction of impacts.

The IAQM guidance states that an assessment must conclude the likely significance of the predicted impact. It should be noted that this is a binary judgement of either it is **significant,** or it is **not significant**.

The determination of significance relies on professional judgement, and reasoning should be provided as far as practicable. This has been considered throughout the assessment when defining predicted impacts. The IAQM guidance[15] suggests the provision of details of the assessor's qualifications and experience. These can be provided upon request.

Future Exposure

The proposal has the potential to expose future occupants to poor air quality. To assess pollutant concentrations across the development site, consideration was made of the proximity of the site to major roads and background pollution concentrations.

Likely pollution concentrations at the development site were compared against the relevant AQOs to determine the potential for exposure of future occupants to elevated pollutant concentrations and identify any appropriate mitigation, if necessary.

[15] Land-Use Planning & Development Control: Planning for Air Quality, IAQM, 2017.

5. Assessment

Construction Phase Fugitive Dust Emissions

Receptors sensitive to potential dust impacts during demolition, earthworks and construction were identified from a desk top study of the area up to 350m from the development boundary. These are summarised in Table 14.

Table 14: Demolition, Earthworks and Construction Dust Sensitive Receptors

Distance from Site Boundary (m)	Approximate Number of Human Receptors	Approximate Number of Ecological Receptors
Less than 20	10-100	0
Less than 50	10-100	0
Less than 100	10-100	-
Less than 350	More than 100	-

Receptors sensitive to potential dust impacts from trackout were identified from a desk top study of the area up to 50m from the road network within 500m of the site access. These are summarised in Table 15.

Table 15: Trackout Dust Sensitive Receptors

Distance from Access Route (m)	Approximate Number of Human Receptors	Approximate Number of Ecological Receptors
Less than 20	More than 100	0
Less than 50	More than 100	0

There are no ecological receptors within 50m of the development boundary or the access route within 500m of the site entrance. As such, ecological impacts have not been assessed further within this report.

Several additional factors have been considered when determining the sensitivity of the surrounding area. These are summarised in Table 16.

Table 16: Additional Area Sensitivity Factors to Potential Dust Impacts

Guidance	Comment
Whether there is any history of dust generating activities in the area	The desk top study did not indicate any dust generating activities in the local area
The likelihood of concurrent dust generating activity on nearby sites	A review of the planning portal did not indicate any additional development proposals likely to result in concurrent dust generation in the vicinity of the site
Pre-existing screening between the source and the receptors	There is no pre-existing screening between the site and surrounding receptors

Guidance	Comment
Conclusions drawn from analysing local meteorological data which accurately represent the area: and if relevant the season during which works will take place	As shown in Figure 3, the predominant wind bearing at the site is from the southwest. As such, receptors to the northeast are most likely to be affected by dust releases
Conclusions drawn from local topography	There are no significant topographical constraints to dust dispersion
Duration of the potential impact, as a receptor may become more sensitive over time	Currently it is unclear as to the duration of the construction phase. However, it is possible that it will extend over one year
Any known specific receptor sensitivities which go beyond the classifications given in the document	No specific receptor sensitivities identified during the baseline assessment

Based on the criteria shown Table 6, the sensitivity of the receiving environment to potential dust impacts was determined as **high**. This was because the identified receptors included residential properties. It should be noted that all receptors were assumed to be of **high** sensitivity to provide a robust assessment.

The sensitivity of the receiving environment to specific potential dust impacts, based on the criteria shown in Section 4, is shown in Table 17.

Table 17: Sensitivity of the Surrounding Area to Potential Dust Impacts

Potential Impact	Sensitivity of the Surrounding Area			
	Demolition	Earthworks	Construction	Trackout
Dust Soiling	Medium	Medium	Medium	Medium
Human Health	Low	Low	Low	Low

The potential risk of dust impacts at the identified receptors is considered in the following Sections.

Step 1

The undertaking of activities such as demolition, ground works, cutting, construction, concrete batching and storage of materials has the potential to result in fugitive dust emissions throughout the construction phase. Vehicle movements both on site and on the local road network also have the potential to result in the re-suspension of dust from haul roads and highway surfaces.

The potential for impacts at sensitive locations depends significantly on local meteorology during the undertaking of dust generating activities, with the most significant effects likely to occur during dry and windy conditions.

The desk-study undertaken to inform the baseline identified several sensitive receptors within 350m of the site boundary. As such, a detailed assessment of potential dust impacts was required.

Step 2

Demolition

Table 18 show the evaluation of the potential magnitude of impacts from demolition activities.

Table 18: Demolition Impact Magnitude

Category	Criteria	Evaluation
Large	Total volume of building to be demolished greater than 50,000m^3	No
	Potentially dusty material (e.g., concrete)	No
	On site crushing and screening	No
	Demolition activities more than 20m above ground level	No
Medium	Total volume of building to be demolished between 20,000m^3 and 50,000m^3	No
	Potentially dusty construction material	No
	Demolition activities 10m to 20m above ground level	No
Small	Total volume of building to be demolished less than 20,000m^3	**Yes**
	Construction material with low potential for dust release (e.g., metal cladding or timber)	**Yes**
	Demolition activities less than 10m above ground and during wetter months	**Yes**

Demolition will be undertaken at the start of the construction phase and will involve clearance inside the current building. The total volume of building to be demolished is less than 20,000m^3. In accordance with the criteria outlined in Table 18, the potential magnitude of construction impacts from demolition activities is estimated to be **small**.

Table 17 indicates the sensitivity of the area to dust soiling effects on people and property is **medium**. In accordance with the criteria outlined in Table 10, the development is a **low** risk site for dust soiling because of demolition activities.

Table 17 indicates the sensitivity of the area to human health impacts is **low**. In accordance with the criteria outlined in Table 10, the development is a **negligible** risk site for human health impacts because of demolition activities.

Earthworks

Table 19 show the evaluation of the potential magnitude of impacts from earthworks.

Table 19: Earthworks Impact Magnitude

Category	Criteria	Evaluation
Large	Total site area greater than 10,000m^2	No
	Potentially dusty soil type (e.g., clay, which will be prone to suspension when dry due to small particle size)	No

Category	Criteria	Evaluation
	More than 10 heavy earth moving vehicles active at any one time	No
	Formation of bunds greater than 8m in height	No
	More than 100,000 tonnes of material moved	No
Medium	Total site area 2,500m^2 to 10,000m^2	No
	Moderately dusty soil type (e.g., silt)	No
	5 to 10 heavy earth moving vehicles active at any one time	No
	Formation of bunds 4m to 8m in height	No
	Total material moved 20,000 tonnes to 100,000 tonnes	No
Small	Total site area less than 2,500m^2	**Yes**
	Soil type with large grain size (e.g., sand)	No
	Less than 5 heavy earth moving vehicles active at any one time	**Yes**
	Formation of bunds less than 4m in height	**Yes**
	Total material moved less than 20,000 tonnes	**Yes**
	Earthworks during wetter months	No

Earthworks will primarily involve excavating material, haulage, tipping and stockpiling, as well as site levelling and landscaping. The total site area is less than 2,500m^2 and total material moved will be less than 20,000 tonnes; thus, the potential magnitude of construction impacts from earthworks is estimated to be **small**.

Table 17 indicates the sensitivity of the area to dust soiling effects on people and property is **medium**. In accordance with the criteria outlined in Table 11, the development is a **low** risk site for dust soiling because of earthworks.

Table 17 indicates the sensitivity of the area to human health impacts is **low**. In accordance with the criteria outlined in Table 11, the development is a **negligible** risk site for human health impacts because of earthworks.

Construction

Table 20 show the evaluation of the potential magnitude of impacts from construction activities.

Table 20: Construction Impact Magnitude

Category	Criteria	Evaluation
Large	Total building volume greater than 100,000m3	No
	On site concrete batching	No
	Sandblasting	No
Medium	Total building volume 25,000m^3 to 100,000m^3	No

Category	Criteria	Evaluation
	Potentially dusty construction material (e.g., concrete)	**Yes**
	On site concrete batching	No
Small	Total building volume less than 25,000m^3	**Yes**
	Construction material with low potential for dust release (e.g., metal cladding or timber)	**Yes**

The potential magnitude of impacts from construction activities is estimated to be **medium**. The total building volume is less than 25,000m^3, and there may be potentially dusty construction material, such as concrete.

Table 17 indicates the sensitivity of the area to dust soiling effects on people and property is **medium**. In accordance with the criteria outlined in Table 11, the development is a **low** risk site for dust soiling because of construction activities.

Table 17 indicates the sensitivity of the area to human health impacts is **low**. In accordance with the criteria outlined in Table 11, the development is a **negligible** risk site for human health impacts because of construction activities.

Trackout

Table 21 show the evaluation of the potential magnitude of impacts from trackout.

Table 21: Trackout Impact Magnitude

Category	Criteria	Evaluation
Large	More than 50 HDV trips per day	No
	Potentially dusty surface material (e.g., high clay content)	No
	Unpaved road length greater than 100m	No
Medium	10 to 50 HDV trips per day	No
	Moderately dusty surface material (e.g., high clay content)	No
	Unpaved road length 50m to 100m	No
Small	Less than 10 HDV trips per day	**Yes**
	Surface material with low potential for dust release	**Yes**
	Unpaved road length less than 50m	**Yes**

The potential magnitude of impacts from trackout is estimated to be **small**. There will be less than 10 HDV trips per day and unpaved road length will be less than 50m.

Table 17 indicates the sensitivity of the area to dust soiling effects on people and property is **medium**. In accordance with the criteria outlined in Table 12, the development is a **negligible** risk site for dust soiling because of trackout activities.

Table 17 indicates the sensitivity of the area to human health impacts is **low**. In accordance with the criteria outlined in Table 12, the development is a **negligible** risk site for human health impacts because of trackout activities.

Summary of Potential Unmitigated Dust Risks

A summary of the risk from each dust generating activity is provided in Table 22.

Table 22: Summary of Potential Unmitigated Dust Risks

Potential Impact	Risk				
	Demolition	**Earthworks**	**Construction**	**Trackout**	**Overall**
Dust Soiling	Low	Low	Low	Negligible	Low
Human Health	Negligible	Negligible	Negligible	Negligible	Negligible
Overall					Low

As indicated in Table 22, the potential unmitigated risk of dust soiling is **low** from demolition, earthworks and construction activities and **negligible** from trackout activities. The potential unmitigated risk to human health is **negligible** from demolition, earthworks, construction and trackout activities. The overall potential unmitigated dust risk from the proposed development is **low**.

It should be noted that the potential for impacts depends significantly on the distance between the dust generating activity and receptor location. Risk was predicted based on a worst-case scenario of works being undertaken at the site boundary closest to each sensitive area. Therefore, actual risk is likely to be lower than that predicted during most of the construction phase.

Step 3

The IAQM guidance[16] provides potential mitigation measures to reduce impacts because of fugitive dust emissions during the construction phase. These have been adapted for the development site as summarised in Table 23. These may be reviewed prior to the commencement of construction works and incorporated into a Construction Environmental Management Plan or similar if required by the LA.

Table 23: Fugitive Dust Emission Mitigation Measures

Issue / Control Measure	Site Risk		
	Low	**Medium**	**High**
General			
Develop and implement a stakeholder communications plan that includes community engagement before work commences on site.	-	Committed	

[16] Guidance on the Assessment of Dust from Demolition and Construction V1.1, IAQM, 2016.

Issue / Control Measure	Site Risk		
	Low	Medium	High
Display the name and contact details of person(s) accountable for air quality and dust issues on the site boundary. This may be the environment manager/engineer or the site manager	Committed		
Display the head or regional office contact information	Committed		
Develop and implement a Dust Management Plan (DMP), which may include measures to control other emissions, approved by the Local Authority. The level of detail will depend on the risk and should include as a minimum the highly recommended measures in this document. The desirable measures should be included as appropriate for the site. The DMP may include monitoring of dust deposition, dust flux, real-time PM_{10} continuous monitoring and/or visual inspections.	As required	Committed	
Site Management			
Record all dust and air quality complaints, identify cause(s), take appropriate measures to reduce emissions in a timely manner, and record the measures taken.	Committed		
Make the complaints log available to the Local Authority when asked	Committed		
Record any exceptional incidents that cause dust and/or air emissions, either on- or offsite, and the action taken to resolve the situation in the logbook.	Committed		
Hold regular liaison meetings with other high risk construction sites within 500 m of the site boundary, to ensure plans are co-ordinated and dust and particulate matter emissions are minimised. It is important to understand the interactions of the offsite transport/ deliveries which might be using the same strategic road network routes.	As required		Committed
Monitoring			
Undertake daily onsite and offsite inspection, where receptors (including roads) are nearby, to monitor dust, record inspection results, and make the log available to the Local Authority when asked. This should include regular dust soiling checks of surfaces such as street furniture, cars, and windowsills within 100 m of site boundary, with cleaning to be provided if necessary.	As required		Committed
Carry out regular site inspections to monitor compliance with the DMP, record inspection results, and inspect log available to the Local Authority when asked	Committed		
Increase the frequency of site inspections by the person accountable for air quality and dust issues on site when activities with a high potential to produce dust are being carried out and during prolonged dry or windy conditions.	Committed		
Agree dust deposition, dust flux, or real-time PM_{10} continuous monitoring locations with the Local Authority. Where possible commence baseline monitoring at least 3 months before work commences on site or, if it a large site, before work on a phase	As required	Committed	

Issue / Control Measure	Site Risk		
	Low	Medium	High
commences. Further guidance is provided by IAQM on monitoring during demolition, earthworks, and construction.			
Preparing And Maintaining the Site			
Plan site layout so that machinery and dust causing activities are located away from receptors, as far as is possible.	Committed		
Erect solid screens or barriers around dusty activities or the site boundary that are at least as high as any stockpiles on site.	Committed		
Fully enclose site or specific operations where there is a high potential for dust production and the site is actives for an extensive period	As required	Committed	
Avoid site runoff of water or mud.	Committed		
Keep site fencing, barriers and scaffolding clean using wet methods.	As required	Committed	
Remove materials that have a potential to produce dust from site as soon as possible, unless being re-used on site. If they are being re-used on site cover as described below	As required	Committed	
Cover, seed, or fence stockpiles to prevent wind whipping	As required	Committed	
Operating Vehicle/Machinery and Sustainable Travel			
Ensure all vehicles switch off engines when stationary - no idling vehicles.	Committed		
Avoid the use of diesel- or petrol-powered generators and use mains electricity or battery powered equipment where practicable	Committed		
Impose and signpost a maximum-speed-limit of 15 mph on surfaced and 10 mph on unsurfaced haul roads and work areas (if long haul routes are required these speeds may be increased with suitable additional control measures provided, subject to the approval of the nominated undertaker and with the agreement of the Local Authority, where appropriate)	As required		Committed
Produce a Construction Logistics Plan to manage the sustainable delivery of goods and materials.	-	Committed	
Implement a Travel Plan that supports and encourages sustainable travel (public transport, cycling, walking, and car-sharing)	-	As required	Committed
Operations			
Only use cutting, grinding, or sawing equipment fitted or in conjunction with suitable dust suppression techniques such as water sprays or local extraction, e.g., suitable local exhaust ventilation systems	Committed		
Ensure an adequate water supply on the site for effective dust/particulate matter suppression/mitigation, using non-potable water where possible and appropriate	Committed		

Issue / Control Measure	Site Risk		
	Low	Medium	High
Use enclosed chutes and conveyors and covered skips.	Committed		
Minimise drop heights from conveyors, loading shovels, hoppers and other loading or handling equipment and use fine water sprays on such equipment wherever appropriate.	Committed		
Ensure equipment is readily available on site to clean any dry spillages and clean up spillages as soon as reasonably practicable after the event using wet cleaning methods.	As required	Committed	
Waste Management			
Avoid bonfires and burning of waste materials	Committed		
Measures Specific to Demolition			
Soft strip inside buildings before demolition (retaining walls and windows in the rest of the building where possible, to provide a screen against dust).	As required		Committed
Ensure effective water suppression is used during demolition operations. Handheld sprays are more effective than hoses attached to equipment as the water can be directed to where it is needed. In addition, high volume water suppression systems, manually controlled, can produce fine water droplets that effectively bring the dust particles to the ground.	Committed		
Avoid explosive blasting, using appropriate manual or mechanical alternatives	Committed		
Bag and remove any biological debris or damp down such material before demolition.	Committed		
Measures Specific to Earthworks			
Re-vegetate earthworks and exposed areas/soil stockpiles to stabilise surfaces as soon as practicable.	-	As required	Committed
Use Hessian, mulches or tackifiers where it is not possible to re-vegetate or cover with topsoil, as soon as practicable.	-	As required	Committed
Only remove the cover in small areas during work and not all at once.	-	As required	Committed
Measures Specific to Construction			
Avoid scabbling (roughening of concrete surfaces) if possible.	As required		Committed
Ensure sand and other aggregates are stored in bunded areas and are not allowed to dry out, unless this is required for a particular process, in which case ensure that appropriate additional control measures are in place.	As required	Committed	
Ensure bulk cement and other fine powder materials are delivered in enclosed tankers and stored in silos with suitable emission control systems to prevent escape of material and overfilling during delivery.	-	As required	Committed

Issue / Control Measure	Site Risk		
	Low	Medium	High
For smaller supplies of fine power materials ensure bags are sealed after use and stored appropriately to prevent dust.	-	As required	
Measures Specific to Trackout			
Use water-assisted dust sweeper(s) on the access and local roads, to remove, as necessary, any material tracked out of the site. This may require the sweeper being continuously in use.	As required	Committed	
Avoid dry sweeping of large areas.	As required	Committed	
Ensure vehicles entering and leaving sites are covered to prevent escape of materials during transport.	As required	Committed	
Inspect on site haul routes for integrity and instigate necessary repairs to the surface as soon as reasonably practicable.	-	Committed	
Record all inspections of haul routes and any subsequent action in a site logbook.	As required	Committed	
Install hard surfaced haul routes, which are regularly damped down with fixed or mobile sprinkler systems, or mobile water bowsers and regularly cleaned.	-	Committed	
Implement a wheel washing system (with rumble grids to dislodge accumulated dust and mud prior to leaving the site where reasonably practicable).	As required	Committed	
Ensure there is an adequate area of hard surfaced road between the wheel wash facility and the site exit, wherever site size and layout permits.	-	Committed	
Access gates to be located at least 10 m from receptors where possible.	-	Committed	

Step 4

Assuming the relevant mitigation measures outlined in Table 23 are implemented, the residual impacts from all dust generating activities are predicted to be **not significant**, in accordance with the IAQM guidance[17].

Operational Phase Road Vehicle Exhaust Emission Assessment

Future Impacts

The development proposals have been screened out against the following IAQM indicative criteria for requiring an air quality assessment.

[17] Guidance on the Assessment of Dust from Demolition and Construction V1.1, IAQM, 2017.

1. There will not be a change in more than 100 LDV[18] AADT traffic flows on local roads with relevant receptors

2. There will not be a change in more than 25 HDV[19] AADT flows on local roads with relevant receptors

3. There will not be a change in the alignment of roads by 5m or more

4. There are no plans to introduce a new junction or remove an existing junction near to relevant receptors

5. There are no plans to introduce or change a bus station

6. There are no plans to include an underground car park with an extraction system within 20 m of a relevant receptor

7. There will not be one or more substantial combustion processes, where there is a risk of impacts at relevant receptors

In accordance with the IAQM indicative criteria an air quality assessment of operation phase road traffic emissions is not required, and impacts are considered **not significant.**

Future Exposure

Following the guidance provided within the DMRB[20] locations sensitive to road traffic emissions within 200m of the highway network are likely to be within the limits of pollutant dispersion from road sources.

The annual mean NO_2 concentrations at the site boundary was calculated using dispersion modelling. Predicted annual mean NO_2 concentrations at the development site is shown in Figure 4.

Based on the assessment results, future occupant exposure to exceedances of the annual mean NO_2 objective is unlikely at all floor levels. All results are not anticipated to exceed the AQS objective for annual mean NO_2.

The annual mean PM_{10} concentrations at the site boundary was calculated using dispersion modelling. Predicted annual mean PM_{10} concentrations at the development site is shown in Figure 5.

Based on the assessment results, future occupant exposure to exceedances of the annual mean PM_{10} objective is unlikely at all floor levels. All results are not anticipated to exceed the AQS objective for annual mean PM_{10}.

[18] Cars and small vans <3.5t gross vehicle weight

[19] Goods vehicles + buses >3.5t gross vehicle weight

[20] DMRB Volume 11, Section 3, Part 1, LA 105, Highways England, 2019.

6. Conclusion

This report has been prepared to support the planning application at 45 Tilehurst Road, Reading.

The proposals have the potential to cause air quality impacts because of fugitive dust emissions during construction and road traffic exhaust emissions associated with vehicles travelling to and from the site during operation, as well as expose future occupants to any existing air quality issues. As such, an air quality assessment was required to determine baseline conditions and assess potential effects because of the scheme.

During the construction phase of the development there is the potential for air quality impacts because of fugitive dust emissions from the site. These were assessed in accordance with the IAQM methodology. Assuming good practice dust control measures are implemented, the residual significance of potential air quality impacts from dust generated by demolition, earthworks, construction and trackout was predicted to be **not significant**.

During the operational phase of the development there is the potential for air quality impacts because of traffic exhaust emissions associated with vehicles travelling to and from the site. These were assessed against the screening criteria provided within IAQM guidance. Due to the size and nature of the proposals, road vehicle exhaust emissions impacts were predicted to be **not significant**.

The proposed development has the potential to expose future users to elevated pollution levels in the vicinity of the site during operation. Dispersion modelling was therefore undertaken using ADMS-Roads to predict pollutant concentrations because of emissions from the local highway network. Results were then verified using local monitoring data. Model results indicates that future users are unlikely to be exposed to pollutant concentrations that exceed AQOs.

Based on the assessment results, air quality factors are not considered a constraint to planning consent for the development.

7. Figures

Figure 1: Site Location

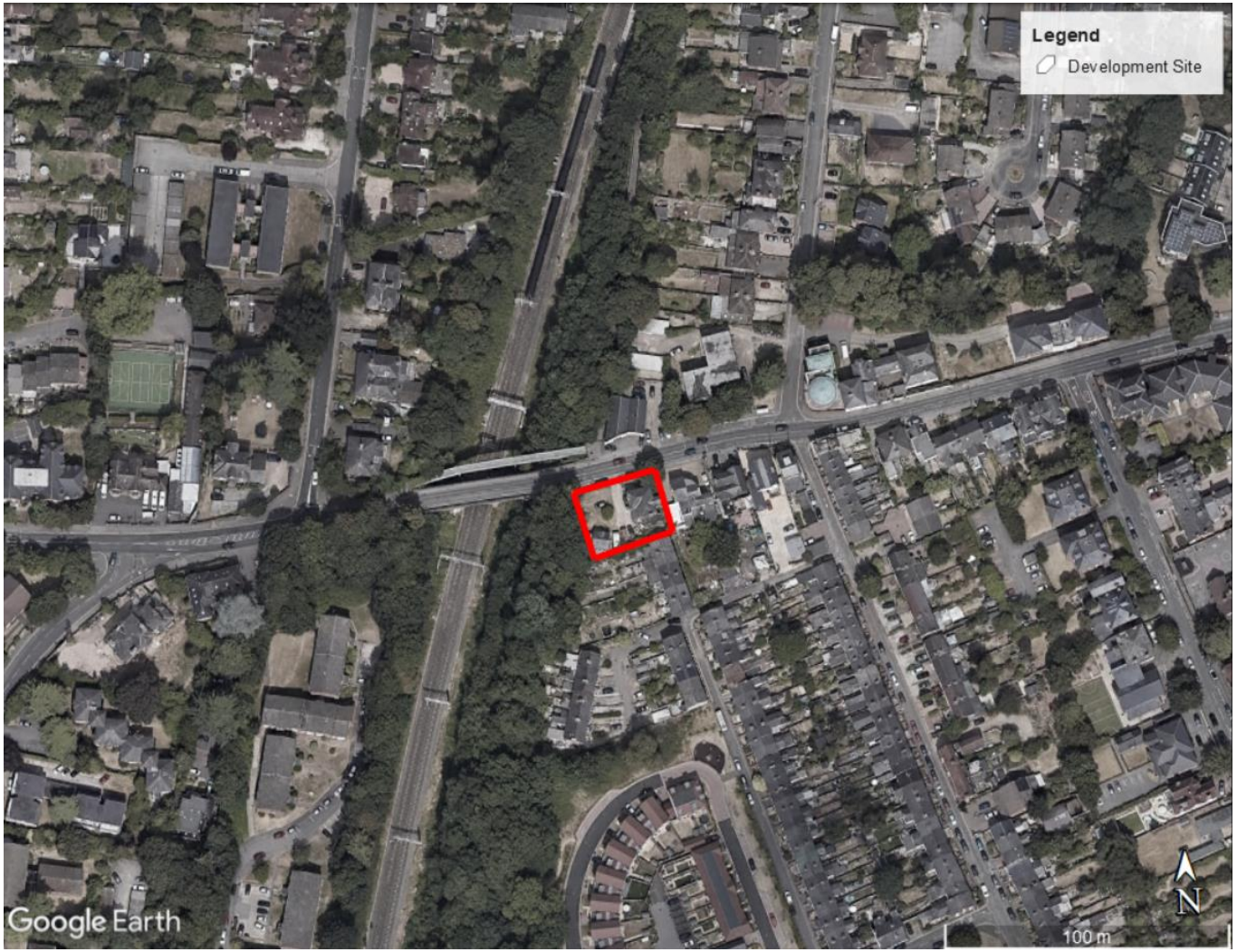

Figure 2: Monitored Sites

Figure 3: Meteorological Data

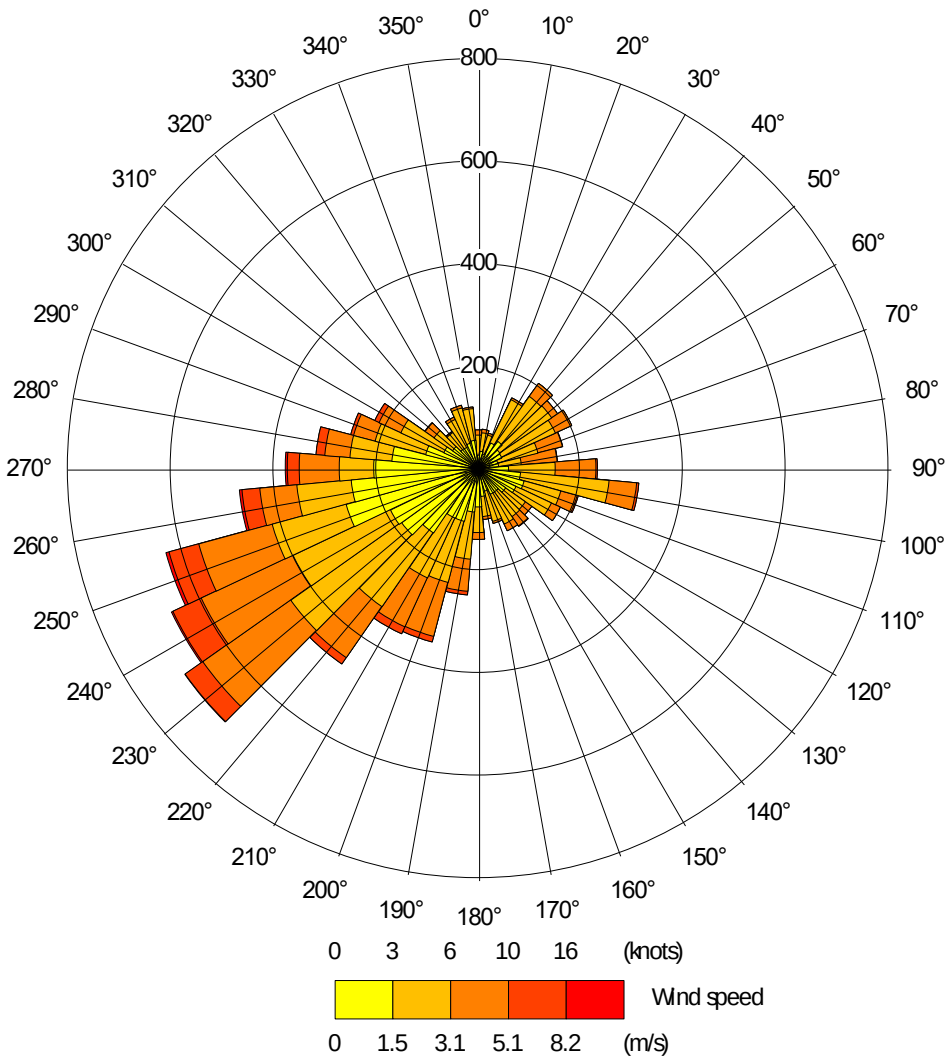

Figure 4: Modelled NO_2 at the development site 2019

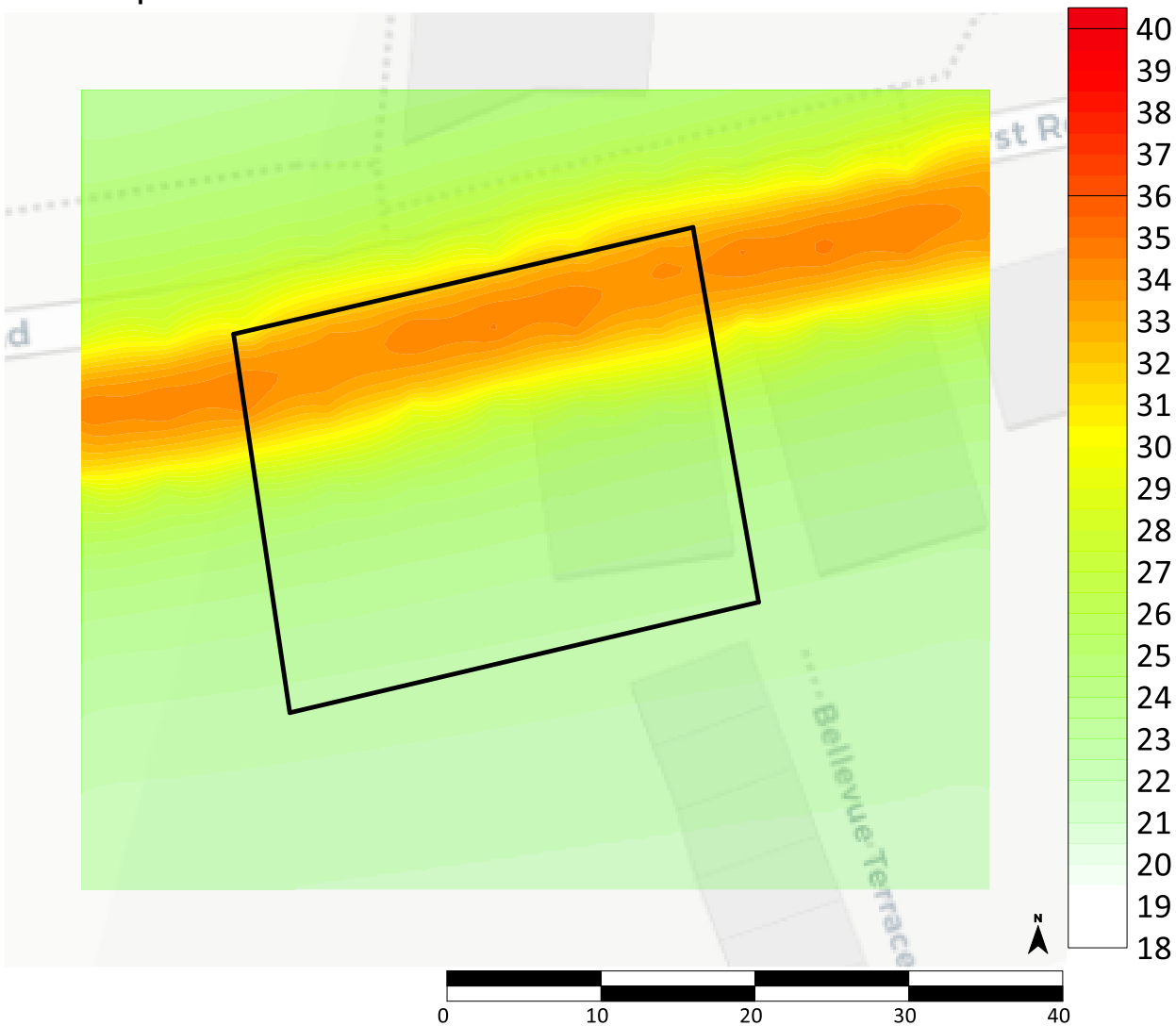

Figure 5: Modelled PM_{10} at the development site 2019

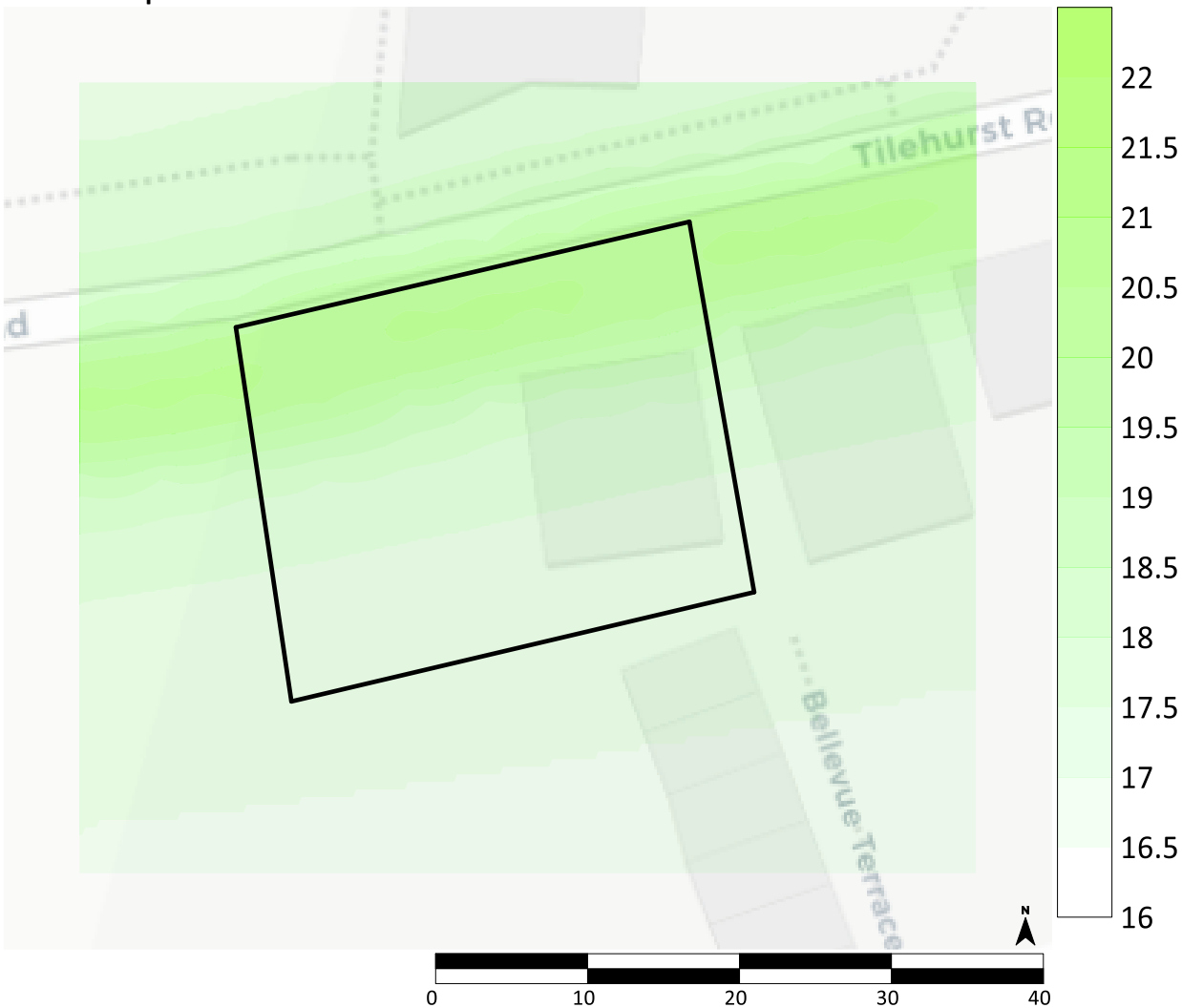

8. Appendix

Limitations and Assumptions

The assessment of the operational phase of the Proposed Development has adopted the following limitations and assumptions:

- Road's modelling has used traffic data provided by the DfT and the transport consultants on this project (i-Transport);
- Local monitoring data available for 2019, same as verification year; and
- 2018 and 2022 and 2026 DEFRA background pollution concentrations and DEFRA's vehicle emission rates have been assumed to provide a very conservative estimate for baseline and future years of assessment.

Traffic Data

The derived traffic data are summarised in Table 24. Traffic was taken for 2019 which is assumed to be worst-case. The AADT for Tilehurst Road was provided by the transport consultants for this project, 'i-Transport'. The data was factored up to 2023 (first full year of occupancy) using TEMPro 7.2. The AADT was factored up at a production rate of 1.0538 for LDVs and 0.9846 for HDVs. The proposed development site is in zone location 'Reading 008', (Code: E20003396).

Table 24: Traffic Data 2019

Road Count Point	Road Name	2019 LDV AAHT	2019 HDV AAHT	2023 LDV AAHT	2023 HDV AAHT
58002	A4155	1012	14	1066	14
99740	A329	2113	58	2227	57
27954	A329	1931	47	2035	46
48360	A329	751	21	791	21
6924	A329	530	36	559	35
A	Tilehurst Road	481	16	507	16

The modelled network is shown in Figure 6.

Figure 6: Modelled Network

Verification

An evaluation of model performance has been undertaken to establish confidence in model results. LAQM.TG (16) identifies several statistical procedures that are appropriate to evaluate model performance and assess the uncertainty. The statistical parameters used in this assessment are:

- root mean square error (RMSE);
- fractional bias (FB); and
- correlation coefficient (CC).

A brief explanation of each statistic is provided in Table 25, and further details can be found in LAQM.TG (16) Box A3.7 (Defra, 2016).

Table 25: Model Performance Statistics

Statistical Parameter	Comments	Ideal Value
RMSE	RMSE is used to define the average error or uncertainty of the model.	0.01

Statistical Parameter	Comments	Ideal Value
	If the RMSE values are higher than 25% of the objective being assessed, it is recommended that the model inputs and verification should be revisited to make improvements. For example, if model predictions are of an annual mean NO_2 objective of 40µg/m^3 and the RMSE is 10µg/m^3 or above, it is advised to revisit the model parameters and model verification. Ideally an RMSE within 10% of the air quality objective would be derived, which equates to 4µg/m^3 for the annual mean NO_2 objective.	
FB	It is used to identify if the model shows a systematic tendency to over or under predict. FB values vary between +2 and -2 and has an ideal value of zero. Negative values suggest a model over-prediction and positive values suggest a model under-prediction.	0.00
CC	It is used to measure the linear relationship between predicted and observed data. A value of zero means no relationship and a value of 1 means absolute relationship. This statistic can be particularly useful when comparing many models and observed data points.	1.00

These parameters estimate how the model results agree or diverge from observations.

These calculations have been conducted prior to, and after, model adjustment and provide information on the improvement of the model predictions because of the application of the adjustment factor. The verification process involves a review of the annual mean modelled pollutant concentrations against corresponding monitoring data to determine how closely the air quality model agrees.

The acceptable limits of model verification are set out in LAQM.TG (16). Depending on the outcome it may be considered that there is no need to adjust any of the modelled results (LAQM.TG (16)).

Alternatively, the model may not correlate against the monitoring data. There is then a need to check all the input data to ensure that it is reasonable and accurately represented in the air quality modelling process.

Where all input data, such as traffic data, emissions rates, and background concentrations have been checked and considered reasonable, a model can be adjusted to better agree with locally monitored data. This may either be a single adjustment factor to be applied to modelled concentrations across the study area, or a range of different adjustment factors to account for different zones in the study area e.g., motorways, local roads. Suitable monitoring locations were selected and used in the verification process, considering the site types, position of the diffusion tubes and representation of local air quality environment.

Two local monitoring sites were identified as suitable for use in the model verification process. The non-adjusted modelled versus monitored NO_2 concentrations at those locations determined to be suitable for model verification are presented in Table 26.

Table 26: Model Performance Statistics

Summary Table	No Adjustment	NOx Roads Adjustment	NO_2 Roads Adjustment	NO_2 Total Adjustment
Within +10%	1	2	2	2
Within -10%	1	2	3	3
Within +-10%	2	4	5	5
Within +10 to 25%	0	1	1	1
Within -10 to 25%	6	3	2	2
Within +-10 to 25%	6	4	3	3
Over +25%	0	0	0	0
Under -25%	0	0	0	0
Greater +-25%	0	0	0	0
Within +-25%	8	8	8	8
Total	8	8	8	8
Adjustment Factors				
NOx Roads Adjustment	n/a	1.593	1.593	1.593
NO2 Roads Adjustment		n/a	1.004	1.004
NO2 Total Adjustment			n/a	1.011

The initial comparison between the predicted concentrations and monitoring data illustrates that the model tends to under predict NO_2 concentrations over the modelled area, see Figure 7.

Figure 7: Modelled Total Annual Mean NO_2 (before adjustment) vs Monitored Total Annual Mean NO_2

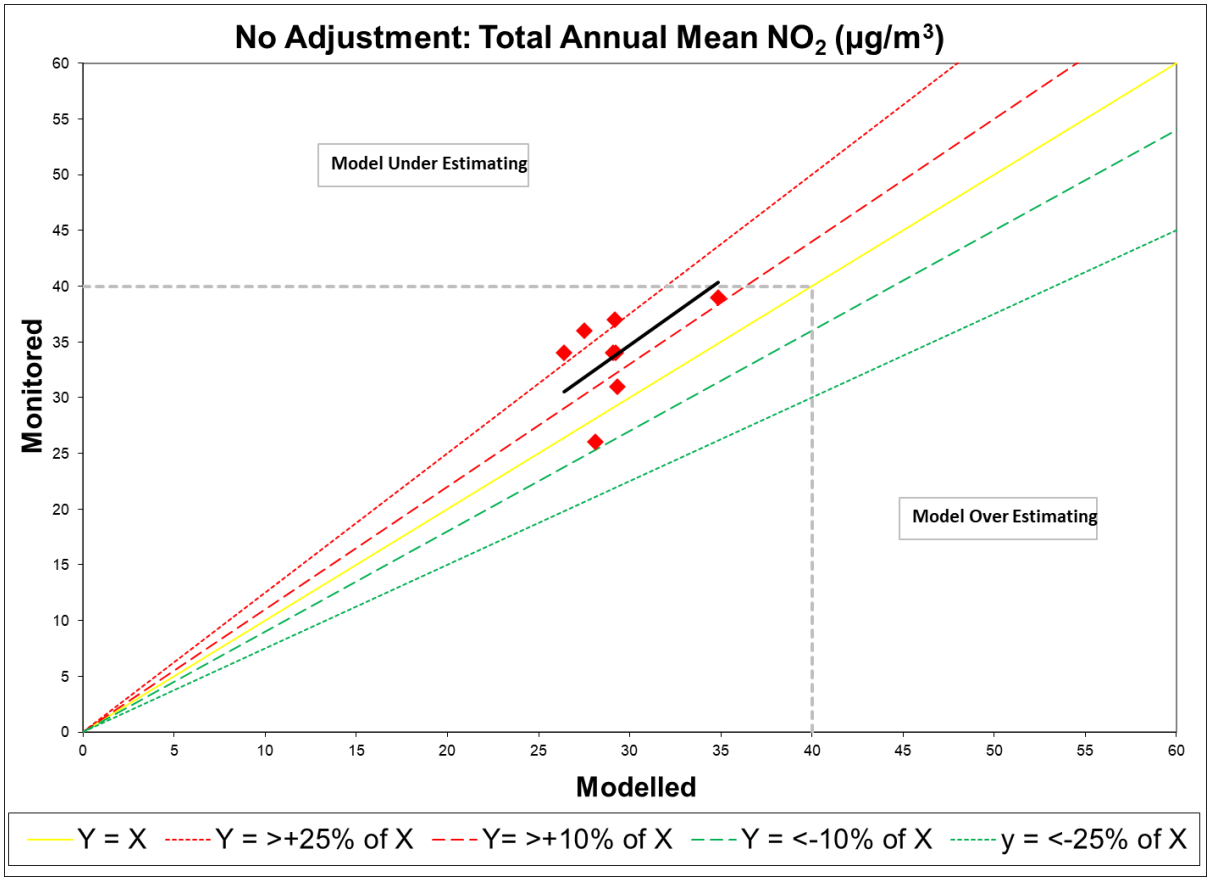

Model adjustment was undertaken in accordance with DEFRA guidance[21]. Modelled Road NO_x concentrations predicted at sensitive receptors in the opening year scenarios were multiplied by an adjustment factor of 1.593 to account for the under-prediction of annual mean Road NO_x in the model.

A Road NO_2 adjustment factor of 1.004 and a Total NO_2 adjustment factor of 1.004 was also applied. Figure 8 shows modelled total annual mean NO_2 (after adjustment) compared to the monitored total annual mean NO_2.

[21] Local Air Quality Management (LAQM), Technical Guidance 2016 (LAQM.TG (16)), DEFRA, 2021

Figure 8: Modelled Total Annual Mean NO_2 (after Adjustment) vs Monitored Total Annual Mean NO_2

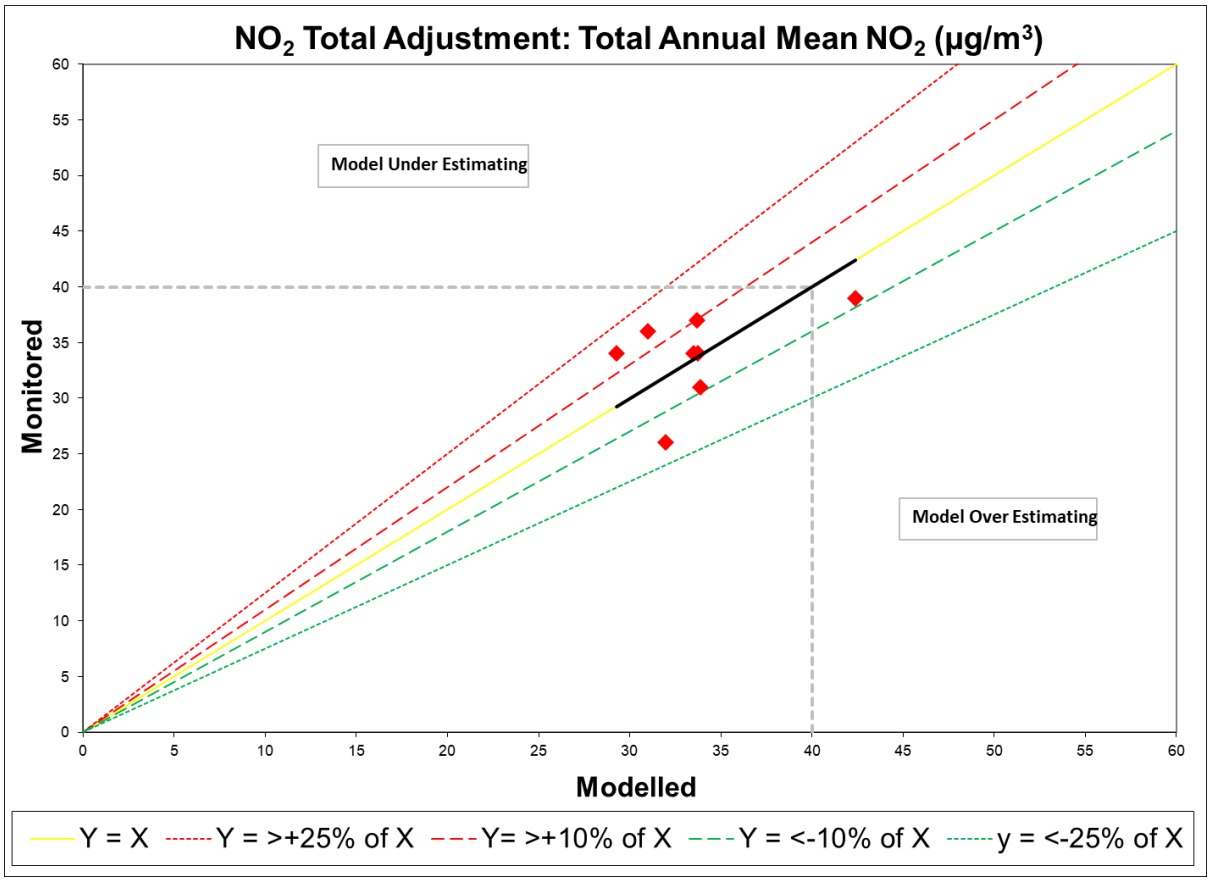

The model performance statistics show that after adjustment the residual uncertainty in the predictions of total annual mean NO_2 was less than 4 µg/m^3 (RMSE of 3.778)