Existing Front Elevation

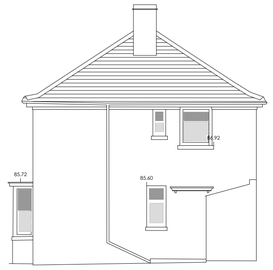

Existing Side Elevation

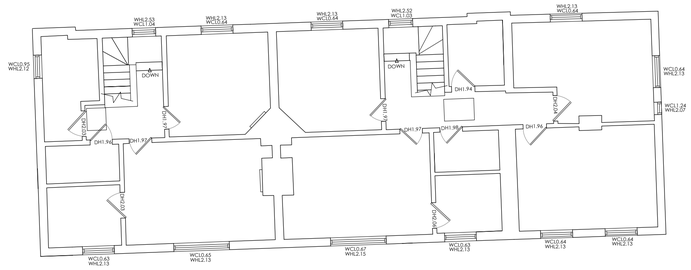

Existing First Floor Plan

Existing Rear Elevation

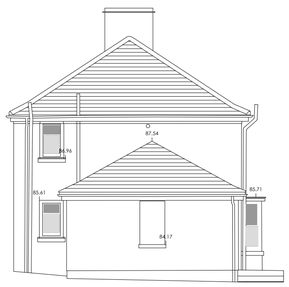

Existing Side Elevation

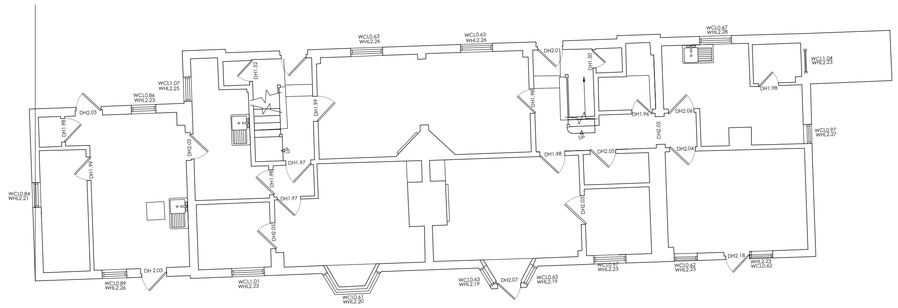

Existing Ground Floor Plan

Bursars House

LHS ELEVATION

DATUM 81.00m

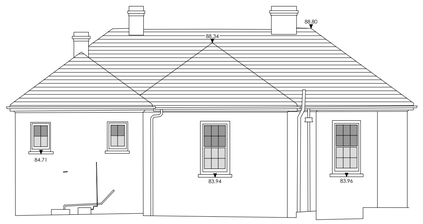

REAR ELEVATION

DATUM 81.00m

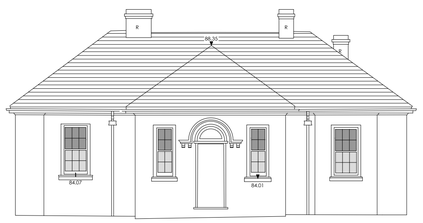

FRONT ELEVATION

DATUM 81.00m

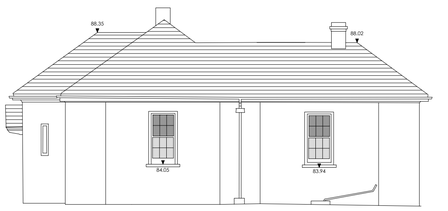

RHS ELEVATION

DATUM 81.00m

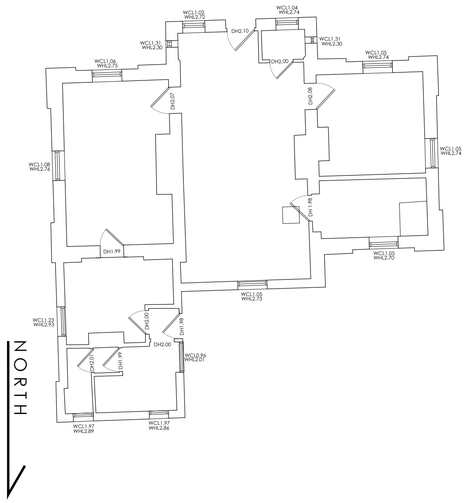

Gate House

NOTES:

DIMENSIONS ARE NOT TO BE SCALED FROM THIS DRAWING

ALL DIMENSIONS ARE TO BE CHECKED AGAINST ACTUAL SITE DIMENSIONS BEFORE ANY WORK IS FABRICATED

COPYRIGHT RESERVED

THIS DRAWING IS THE PROPERTY OF BHP HARWOOD ARCHITECTS AND MAY NOT BE COPIED, REPRODUCED LENT OR DISCLOSED WITHOUT THEIR EXPRESS PERMISSION IN WRITING.

REVISIONS

Rev.	Date	Description

Client :

BEECHCROFT DEVELOPMENTS

Job :

CAVERSHAM PARK

Drawing Title:

Existing Bursars & Gate house Plans & Elevations

Scale:
1:100 @ A1

Date:	Drawn By	Checked
MAR 22	CM	RN

Drawing No: 3251.P.160

Revision: -

PLANNING

The White Barn, Manor Farm, Manor Road
Wantage, Oxfordshire, OX12 8NE
T: 01235 765322 F: 01235 765373

The Mansion House, Hartham Park, Corsham, Wiltshire, SN13 0RP
T: 01249 700489 F: 01249 470077

info@bhpharwood.co.uk - www.bhpharwood.co.uk

BHP HARWOOD
ARCHITECTS