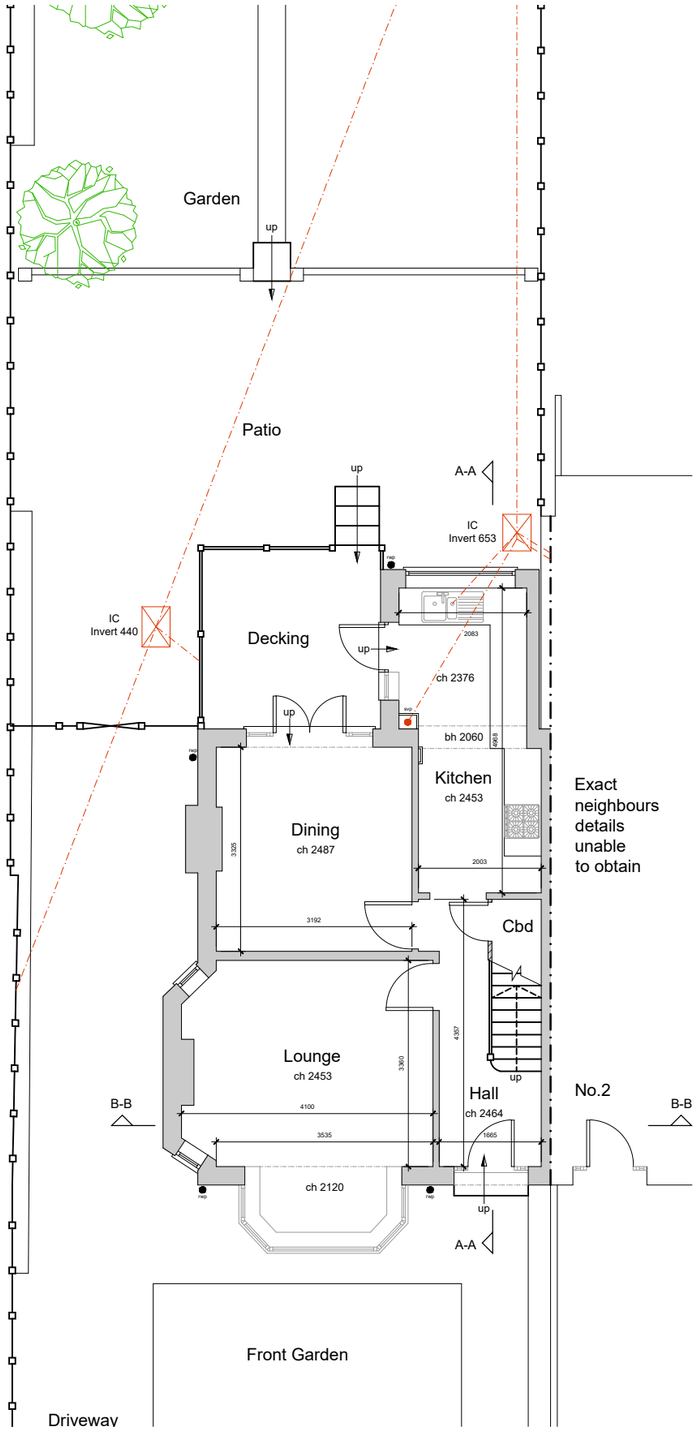


## Existing Ground Floor Plan

Scale - 1:100@A3

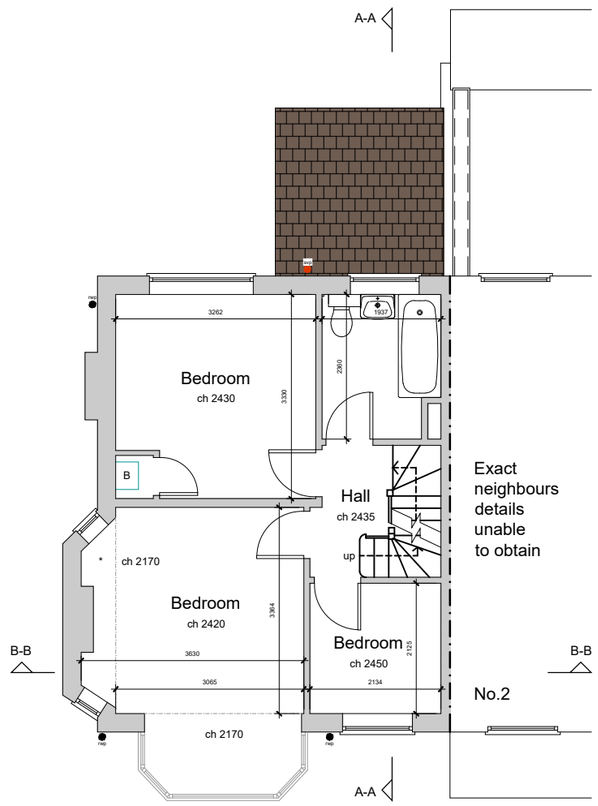


## Existing First Floor Plan

Scale - 1:100@A3

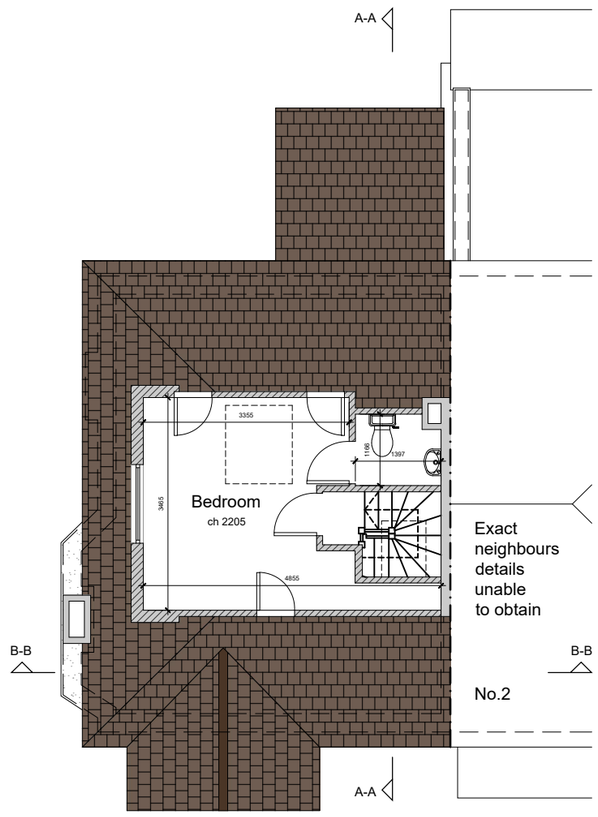


## Existing Second Floor Plan

Scale - 1:100@A3

SCALE BAR (METRES) 1:100@A3

0 1 2 3 4 5

# Planning


COPYRIGHT ©

DETAILS OF THIS DRAWING ARE THE COPYRIGHT OF ASPIRE ARCHITECTURAL SERVICES LTD AND MUST NOT BE REPRODUCED OR COPIED WITHOUT PRIOR WRITTEN CONSENT.


ANY ERRORS OR OMISSIONS ARE TO BE REPORTED TO THE ARCHITECT IMMEDIATELY.

ALL PROPOSED ROAD AND JUNCTION ALTERATIONS SUBJECT TO HIGHWAYS ENGINEERS DETAILED DESIGN.

REMOVAL OF ANY EXISTING TREE AND LANDSCAPED AREAS SUBJECT TO NEGOTIATIONS WITH LOCAL AUTHORITY PLANNING DEPT AND OTHER STATUTORY CONTROLS.

ALL DRAWINGS TO BE READ IN CONJUNCTION WITH STRUCTURAL ENGINEERS DRAWINGS AND ALL RELATED ARCHITECTS AND CONSULTANT DRAWINGS AND OTHER RELEVANT INFORMATION.

ANY CHANGES TO THE DRAWN DESIGN DURING CONSTRUCTION WORK SHOULD BE RECORDED AND REPORTED TO THE DESIGNER IMMEDIATELY.

ASPIRE ARCHITECTURAL SERVICES LTD WILL NOT TAKE RESPONSIBILITY FOR ANY VARIATION MADE BY OTHERS TO THE DESIGN AND CONSTRUCTION DETAIL CONTAINED WITHIN THIS DRAWING.

LEGEND

- EXISTING WALL
- EXISTING NON LOAD BEARING WALL
- PROPOSED BLOCKWORK
- PROPOSED BRICKWORK
- PROPOSED STUDWORK
- DEMOLITION
- EXISTING BEAMS
- PROPOSED BEAMS
- EXISTING FOUL DRAINAGE
- PROPOSED FOUL DRAINAGE
- SURFACE WATER DRAINAGE
- EXISTING SKYLIGHTS
- PROPOSED SKYLIGHTS

ALL STRUCTURAL WORK IS SHOWN IN BLUE AND IS GENERAL REQUIREMENTS. FOR FULL INFORMATION PLEASE REVIEW AND FOLLOW IN STRICT ACCORDANCE STRUCTURAL ENGINEER'S DESIGN AND CALCULATIONS.

| REV | DATE | VARIATION |
|---|---|---|
| - | - | - |


ASPIRE
ARCHITECTURAL SERVICES LTD

WWW.ASPIRE-AS.CO.UK
UNIT 3, FOXHILLS FARM BUSINESS CENTRE
LONGCROSS ROAD
CHERTSEY
KT16 0DN

TEL: 01932 988520


Project
4 SHIRLEY AVENUE, READING, RG2 8TD

Title
EXISTING FLOOR PLANS

| Drawn By | Checked | Date |
|---|---|---|
| AG | ASPIRE | MAR 23 |

| Drawing Number | Revision | Scale |
|---|---|---|
| 1744-101 | - | 1:100@A3 |

Client -