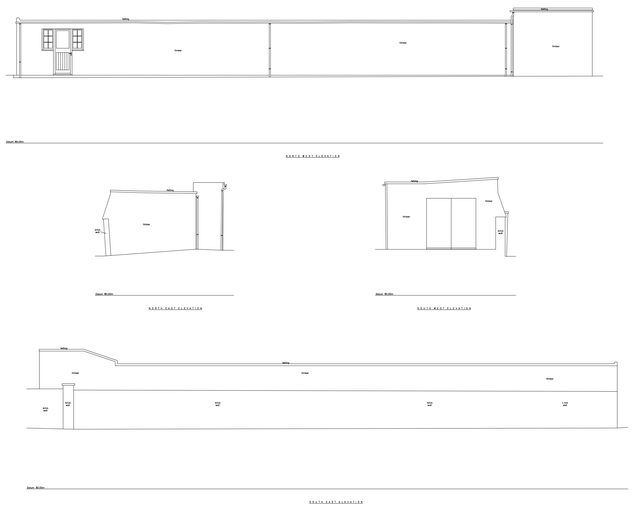

Timber Building Plot 5



Security Booth Plot 7

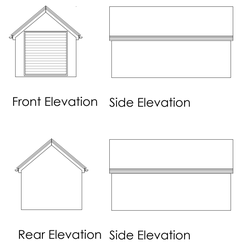

Front Elevation Side Elevation

Rear Elevation Side Elevation

Small Garage Plot 8

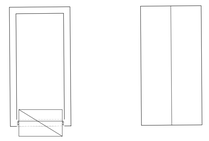

Ground Floor Plan Roof Plan

Timber Building Plot 5
Ground Floor Plan

0m 5m 10m

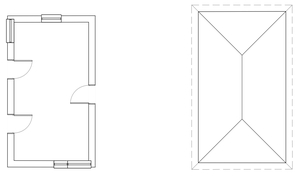

Security Booth Plot 7
Ground Floor Plan

Roof Plan (Including Roof Overhang)

Roof Plan

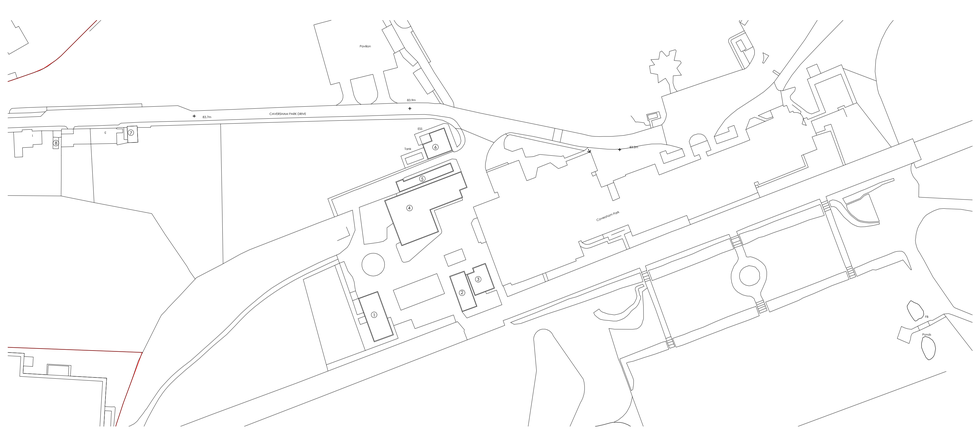

Buildings 1, 2 & 3 to be demolished in entirety

NOTES:

DIMENSIONS ARE NOT TO BE SCALED FROM THIS DRAWING

ALL DIMENSIONS ARE TO BE CHECKED AGAINST ACTUAL SITE DIMENSIONS BEFORE ANY WORK IS PUBLICATED

COPYRIGHT RESERVED
THIS DRAWING IS THE PROPERTY OF BHP HARWOOD ARCHITECTS AND MAY NOT BE COPIED, REPRODUCED LENT OR DISCLOSED WITHOUT THEIR EXPRESS PERMISSION IN WRITING.

REVISIONS

Rev.	Date	Description

Client :
BEECHCROFT DEVELOPMENT LTD

Job :
CAVERSHAM PARK

Drawing Title:
Ancillary Buildings Demolition Plans & Elevations Sheet 3 of 3

Scale:
1:100 @ A0

Date: Mar 22
Drawn By Checked ***

Drawing No: 3251.P.144
Revision: -

PLANNING

The White Barn, Manor Farm, Manor Road
Wantage, Oxfordshire, OX12 8NE
T: 01235 765322

BHP Harwood, Box House Estate,
Bath, SN13 8AA
T: 01225 969380

info@bhpharwood.co.uk - www.bhpharwood.co.uk

BHP HARWOOD ARCHITECTS