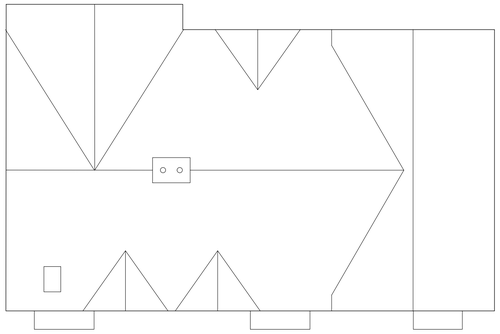

Roof Plan

First Floor Plan

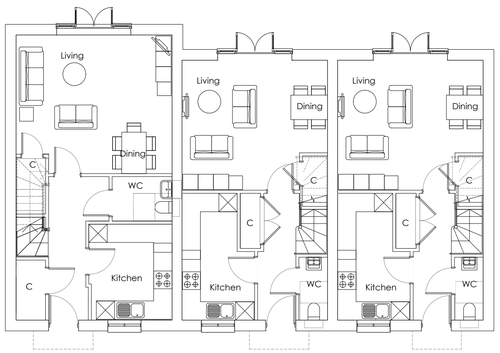

P20 P19 P18

Ground Floor Plan

0m 5m 10m

Front Elevation

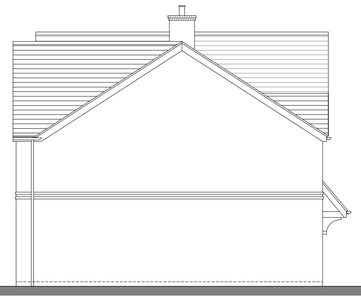

Side Elevation

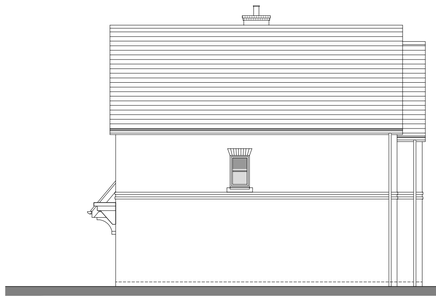

Side Elevation

Rear Elevation

NOTES:

DIMENSIONS ARE NOT TO BE SCALED FROM THIS DRAWING

ALL DIMENSIONS ARE TO BE CHECKED AGAINST ACTUAL SITE DIMENSIONS BEFORE ANY WORK IS FABRICATED

COPYRIGHT RESERVED

THIS DRAWING IS THE PROPERTY OF BHP HARWOOD ARCHITECTS AND MAY NOT BE COPIED, REPRODUCED LENT OR DISCLOSED WITHOUT THEIR EXPRESS PERMISSION IN WRITING.

REVISIONS

Rev.	Date	Description
A	02.06.23	Updated
B	07.06.23	Updated

Client :
Beechcroft Developments Ltd

Job :
Caversham Park
Reading

Drawing Title:
Land to the West
Plots 18-20
Plans and Elevations

Scale:
1:100 @ A1

Date:	Drawn By	Checked
May 23	AK	RN

Drawing No:	Revision:
3251.P.306	B

PLANNING

The White Barn, Manor Farm, Manor Road
Wantage, Oxfordshire, OX12 8NE
T: 01235 765322 F: 01235 765373

The Mansion House, Hartham Park, Corsham,
Wiltshire, SN13 0RP
T: 01249 700489 F: 01249 470077

info@bhpharwood.co.uk - www.bhpharwood.co.uk

BHP HARWOOD
ARCHITECTS