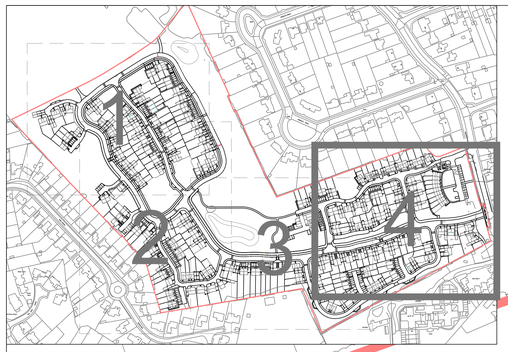


Areas of when SWH concentration outside the pipe is unacceptable. Refer to Thames Water Guidance Note "Avoiding Dangerous Concentrations of Sewer Gases in Relation to Sewerage Systems"

Ventilation Chamber - Bulk Water Meter 1x1200mm Inside Diameter Vent Chamber, Isolation Valve, Washout Outlet, Water Meter, Isolation to be Located Within Chamber. Refer to Thames Water Guidance Note "Water Meter Installation Requirements"

Way 1 : 185 3c AWC
Way 2 : 300 3c AWC
Way 3 : 300 3c AWC

Subsation enclosure to be a minimum of 3m from nearest house

Sub-station

EVC Feeder Pillar 1Ph @1MVA

Point of Connection
The connection is to be made off existing 4" cI main.
Isolation valve, Washout Outlet, Bulk Water Meter, Pressure Reducing Valve, Isolation valve to be located within chamber. Isolation to be Located on site, refer to Thames Water Guidance Note "Water Meter Installation Requirements"
POC is 82.92m AOD

PLEASE REFER TO LATEST THAMES WATER DRAWING (SO2884) FOR CONNECTION AND DMA METER INSTALLATION DETAILS

M POC
- Ref: SU 71910,78648
- Dig up 2x Straight joints into the existing 11kV, 3c3c Al Cable.
- Jointing to be carried out by SSE.
- UKPS to install 2x240mm² 3 Core, 11kV cables up to a 11kV Ring Main owned by Low Mile Farm Ltd.
- This drawing shows the indicative location only.

SSE Details
Network: SSEN
Existing Main: -take Main: 250mm PE LP
Proposed Off- Connection Type: Branch
Grid Ref: 471921, 178885

SSEN Ref: P22/54656
250mm PE LP
Branch

125mm BP RISER NAV SUPPLY

Existing 3x3c 11kV Al Cable

Fibre Feeder Pillar 63.7kVA 1Ph

9no Twin 7kW units post mounted in the middle of two bays, fed from a feeder pillar which take its supply from the main. Units will communicate via 4G routers built into the EV charge point.

Each charger is connected to a single 3 phase meter per "bank of charger" but has a MID (Measurements Instruments Directive) meter in each unit to measure the correct amount to charge each customer.

CC

Way 1

S278 Boundary

ROAD 1

BCP

Sub-station

w inchendon Place

SERVICES NOTES

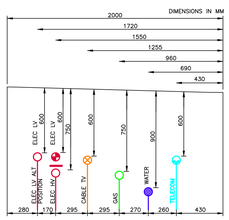
The locations of all existing services shown are indicative only. For more accurate positions of existing services please refer to the records provided by the relevant statutory undertakers.
For the definitive positions of all services the relevant service provider must be contacted prior to any excavation or connection.

This drawing is based on the new services drawings provided by the respective statutory undertakers subject to minor amendments, therefore this drawing must be used in conjunction with the proposals provided by the statutory undertakers.

All excavations are to be carried out in accordance with the developer's "PERMIT TO DIG" documentation and all relevant HSE regulations.

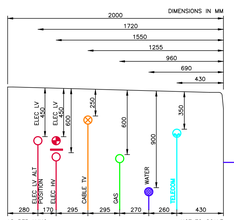
Services should be positioned in footpaths as per NJUG.

Utilities installed within permeable roads require a dry service margin. Refer to the construction details or discuss with groundworks design engineer.



AS PER NJUG — NOT TO SCALE

DISPOSITION OF UNDERGROUND PIPES AND CABLES IN HIGHWAY.



AS PER NJUG — NOT TO SCALE

DISPOSITION OF UNDERGROUND PIPES AND CABLES IN FOOTPATH.

© This drawing is the copyright of Michael A Jennings Associates Limited and may not be copied, altered or reproduced in any way without their permission.

SERVICES COMPANY DRAWING

This drawing is based upon the following service company drawings

Services	Company	Drawing Number	Revision	Date	Drawing Status
BT	Openreach	CAV_00S Proposal Issue 1 CAV_00T Proposal Issue 1	Not given	02/06/22 01/06/22	Not given
Water	Thames Water	50285659	1	27/01/23	Not given
Water	UKPS	UKP110607– DWG380	0	17/02/23	For approval
Gas	UKPS	UKP110607– DWG380	1	03/03/23	For approval
Fibre	Virgin Media	NBU278750 Onsite Civils 1, 2 & VM Civils 1	1	Nov 2022	Not given
Electric	UKPS	UKP110607– DWG300	2	16/03/23	For approval

REFER TO SERVICE COMPANY DRAWINGS LISTED ABOVE FOR DETAILS OF DUCT REQUIREMENTS
Drawing may vary from supplied layouts so as to accord with NJUG requirements, to avoid drainage, to suit latest service entry points or to rationalise schematic service routes.
Agreement of service company on final layout and any amendments to be sought before commencing works.

STATUTORY UNDERTAKERS KEY

Openreach
- Existing Main
- Proposed 90mm PVC Duct
- Service connections
- Proposed Duct 54/56 Reducer
- Duct TEE
- Distribution Point (Plot number; DP Identifier)
- Proposed Box AGG
- Proposed Box FDP12
- Proposed Box CBT8
- Proposed Box Splitter C
- Proposed Box Splitter S
- Proposed Box IJ (B)
- Proposed Joint Box

Icosa Water/UKPS
- Existing Main
- Proposed Main
- Plot connections
- Indicative Service connections
- Washout Hydrant
- Sluice Valve (Size as shown)
- Proposed customer meter
- Manifold with No. of ports
- 50mm Services Duct (unless shown)
- Diameter/Material Change
- Stop Tap
- Non Return Tap
- Bulk meter
- Strainer
- Large Diameter Meter

UKPS–GAS
- Existing LP Main
- Proposed LP Main
- Service connections
- 100mm Services Duct (unless shown)
- Diameter Change

Virgin Media
- Existing Main
- 96mm Duct to be laid by the developer with No. of ducts 1W unless shown.
- 1x54mm to be laid by developer
- Swept–TEE to be installed by developer
- Chamber to be built by developer (FW4 or FW2)
- Proposed L4/L5 Cabinet or Lockbox to be erected by Virgin Media
- Proposed L3 Cabinet or Lockbox to be erected by Virgin Media
- Proposed SFF VHub Cabinet to be erected by Virgin Media

UKPS–ELECTRIC
- Existing HV Cable
- Proposed HV Main
- Proposed LV Main
- Service connections
- 38mm Services Duct (unless shown)
- Breech Joint (MBJ)
- Pot End + Earthing
- Air Source Heat Pumps
- Private Feeder Pillar
- Proposed adoptable street lighting
- Proposed Illuminated Bollard
- Wall mounted EV Point
- EV Pillar (Private)
- EV Pillar (managed by external (Man. Co or 3rd))

PARCEL BOUNDARY

DRAINAGE KEY

Proposed Adoptable Sewers:
- Foul sewer
- Storm sewer
- Highway Gully
- Rising Main
- Adoptable Lateral (150mm dia)
- Adoptable Access Chamber

Proposed Private Drainage:
- Foul drain
- Storm drain
- Rodding eye
- Yard gully
- Linear drain
- PCC 900x450mm Gully
- Permavoid –
- Surface Water Collector & Distribution Cell

MAINS MUST AVOID DRAINAGE, STEPS, PRIVATE ALLOCATED PARKING AND LAND CONVEYED TO OTHER PLOTS

SERVICE CONNECTIONS TO INDIVIDUAL PLOTS MUST NOT CROSS PARKING BAYS OR LAND CONVEYED TO OTHER PLOTS

WATER MAINS MUST BE LOCATED A MINIMUM DISTANCE OF 3m FROM RESIDENTIAL PROPERTIES.

REV. No.	DATE	DESCRIPTION	DRAWN	CHECKED
P1	06/04/23	First issue.	MD	DLT

Client: Vistry Group

MJA CONSULTING
CIVIL & STRUCTURAL ENGINEERS
Ipsum Court, 24 The Quadrant,
Abingdon Science Park, Abingdon
Oxon, OX14 3YS
Tel: 01235 555173
Email: mail@mjaconsulting.co.uk

Project: RGC Kidmore End Road Emmer Green, Reading

Title: Combined Services & Drainage Info Layout 4 of 4

Scale: 1:250 @ A0 | Status: PRELIMINARY

Drawn: MD | Project Engineer: DLT | MJA Project No: 6452 | Date: 23/03/2023

Drawing Number: 6452–MJA–SW–XX–DR–C–759 | Rev: P1